



सत्यमेव जयते

Census of India 2011

WEST BENGAL

SERIES-20

PART XII-A

DISTRICT CENSUS HANDBOOK


DAKSHIN DINAJPUR

VILLAGE AND TOWN DIRECTORY



2011

**DIRECTORATE OF CENSUS OPERATIONS
WEST BENGAL**



Census of India 2011

WEST BENGAL

SERIES-20

PART XII-A

DISTRICT CENSUS HANDBOOK

DAKSHIN DINAJPUR

VILLAGE AND TOWN DIRECTORY



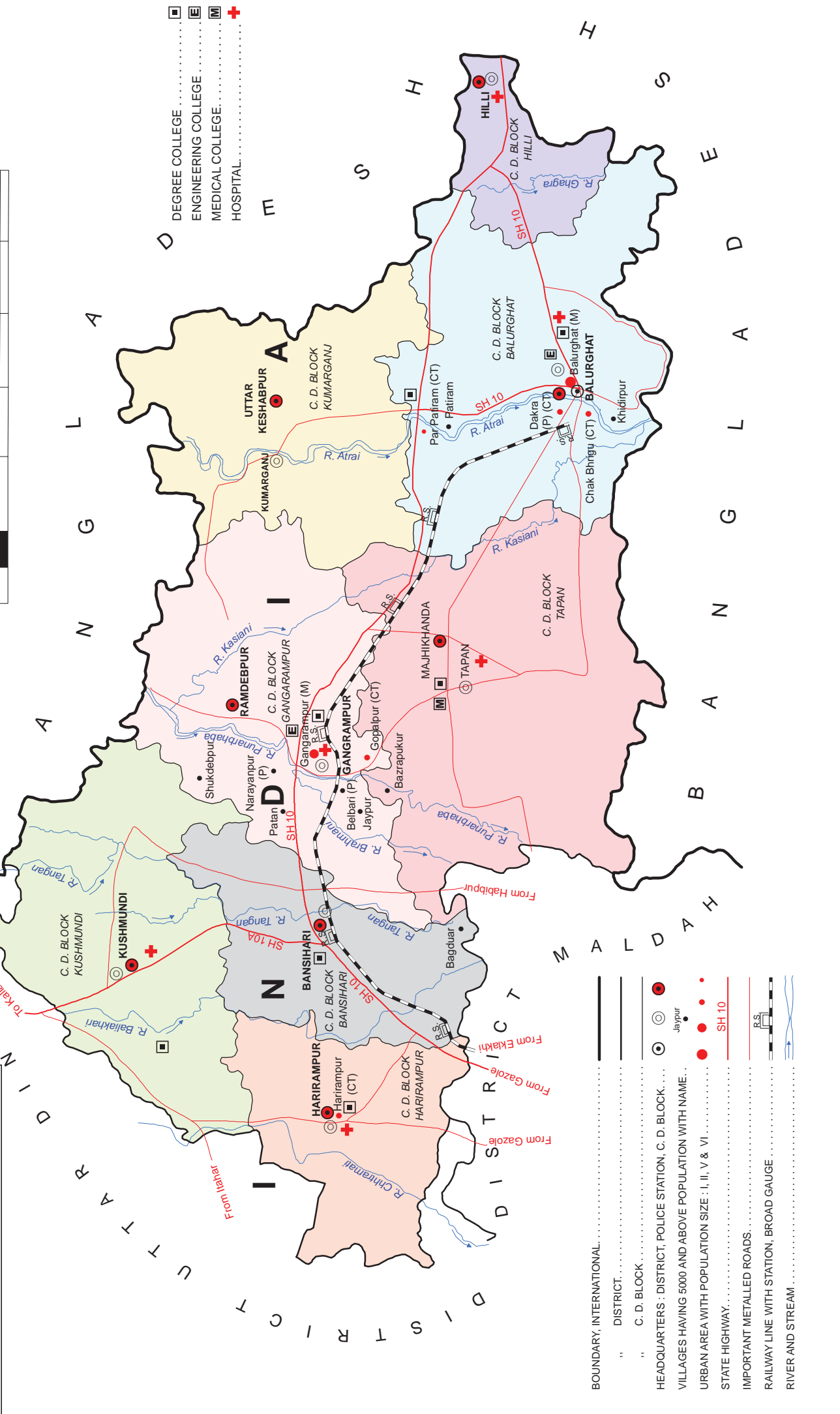
2011

**DIRECTORATE OF CENSUS OPERATIONS
WEST BENGAL**

INDIA
WEST BENGAL
DISTRICT DAKSHIN DINAJPUR



TOTAL AREA OF THE DISTRICT.....	2219.00 Sq. Kms.
TOTAL POPULATION OF THE DISTRICT.....	1676276
TOTAL NUMBER OF VILLAGES.....	1631
TOTAL NUMBER OF INHABITED VILLAGES.....	1582
TOTAL NUMBER OF CENSUS TOWNS.....	5
TOTAL NUMBER OF STATUTORY TOWNS.....	2
DISTANCE FROM STATE CAPITAL TO DISTRICT HEADQUARTERS (APPROX.).....	450 Kms.



- DEGREE COLLEGE.....
- Ⓔ ENGINEERING COLLEGE.....
- Ⓜ MEDICAL COLLEGE.....
- ⊕ HOSPITAL.....

- BOUNDARY, INTERNATIONAL.....
- DISTRICT.....
- C. D. BLOCK.....
- Ⓜ HEADQUARTERS : DISTRICT, POLICE STATION, C. D. BLOCK.....
- ⊙ VILLAGES HAVING 5000 AND ABOVE POPULATION WITH NAME.....
- URBAN AREA WITH POPULATION SIZE : I, II, V & VI.....
- STATE HIGHWAY.....
- IMPORTANT METALLED ROADS.....
- RAILWAY LINE WITH STATION, BROAD GAUGE.....
- RIVER AND STREAM.....

MOTIF



Tebhaga Movement

The word TEBHAGA literally means 'three shares' of harvests. The people of Dakshin Dinajpur sowed the seeds in the famous Tebhaga Movement, arguably among the biggest peasant movement in the history of Bengal, originated in 1946 against stringent British Government policy of compulsory procurement of share of the products on land. The movement was flourished under the aegis of Bengal Pradeshik Kisan Sabha. The sacrifice made by the ordinary share croppers against the British domination has conspicuously influenced the Indian Freedom Struggle and abolition of Zamindari System.

The movement, although was not successful enough to reap immediate benefits, had its long term impact on driving structural changes in the agrarian society of Bengal as well as the country.

Part A

CONTENTS

	Page No.
1. Map of the district	iii
2. Motif	v
3. Foreword	1
4. Preface	3
5. Acknowledgements	4
6. History and scope of the District Census Handbook	5
7. Brief history of the district	6
8. Analytical Note	13
(i) Physical Features	(a) Location and Size (b) Physiography (c) Flora and Fauna (d) Drainage (e) Climate (f) Natural Economic Resources
(ii) Census Concepts and Definitions	23
(iii) Non-Census Concepts and Definitions	28
(iv) Census Findings	(a) Distribution of Population in Rural and Urban Areas (b) Size-Class and Status of Towns with Population, Growth Rate, Density of Population, Sex Ratio, Work Participation Rate, Literacy Rate, Religion, Availability of University Education in the District (c) Mother Tongue, Scheduled Castes and Scheduled Tribes in the District from earlier Census Decades
(v) Brief analysis of Inset Tables based on Primary Census Abstract, 2011 (Inset Tables 1-35)	46
(vi) Brief analysis of Inset Tables based on Village Directory and Town Directory data, 2011 (Inset Tables 36-45)	68
(vii) Major Social and Cultural Activities of the District like Festivals and Fairs	79
(viii) Brief Description of Places of Religious, Historical or Archaeological Importance and Places of Tourist Interest of the District	82
(ix) Major Characteristics of the District, Contribution of the District in the form of Historical Figures Associated with the District	83
Village and Town Directory	
9. Scope of Village Directory and Town Directory	87
10. Brief Note on Village and Town Directory including Abbreviations used in Town Directory	89
11. Section I - Village Directory	
(A) List of Villages merged in Towns and Outgrowths, 2011 Census	97

(B) C.D. Block wise presentation of Village Directory Data		
(a)		
(i)	Kushmundi C.D. Block Map showing Block boundaries	
(ii)	Alphabetical list of Villages of Kushmundi C.D. Block along with location Code 2001 and 2011	101
(iii)	Presentation of Village Directory Data of Kushmundi C.D. Block	108
(b)		
(i)	Gangarampur C.D. Block Map showing Block boundaries	
(ii)	Alphabetical list of Villages of Gangarampur C.D. Block along with location Code 2001 and 2011	171
(iii)	Presentation of Village Directory Data of Gangarampur C.D. Block	176
(c)		
(i)	Kumarganj C.D. Block Map showing Block boundaries	
(ii)	Alphabetical list of Villages of Kumarganj C.D. Block along with location Code 2001 and 2011	229
(iii)	Presentation of Village Directory Data of Kumarganj C.D. Block	236
(d)		
(i)	Hilli C.D. Block Map showing Block boundaries	
(ii)	Alphabetical list of Villages of Hilli C.D. Block along with location Code 2001 and 2011	299
(iii)	Presentation of Village Directory Data of Hilli C.D. Block	302
(e)		
(i)	Balurghat C.D. Block Map showing Block boundaries	
(ii)	Alphabetical list of Villages of Balurghat C.D. Block along with location Code 2001 and 2011	325
(iii)	Presentation of Village Directory Data of Balurghat C.D. Block	334
(f)		
(i)	Tapan C.D. Block Map showing Block boundaries	
(ii)	Alphabetical list of Villages of Tapan C.D. Block along with location Code 2001 and 2011	417
(iii)	Presentation of Village Directory Data of Tapan C.D. Block	424
(g)		
(i)	Bansihari C.D. Block Map showing Block boundaries	
(ii)	Alphabetical list of Villages of Bansihari C.D. Block along with location Code 2001 and 2011	497
(iii)	Presentation of Village Directory Data of Bansihari C.D. Block	502
(h)		
(i)	Harirampur C.D. Block Map showing Block boundaries	
(ii)	Alphabetical list of Villages of Harirampur C.D. Block along with location Code 2001 and 2011	545
(iii)	Presentation of Village Directory Data of Harirampur C.D. Block	550
(C) Appendices to Village Directory Data		
Appendix I	: Summary showing total number of villages having Educational, Medical and other amenities in villages – C.D. Block level	593
Appendix I A	: Villages by number of Primary Schools	595
Appendix I B	: Villages by Primary, Middle and Secondary Schools	595
Appendix I C	: Villages with different sources of Drinking Water facilities available	595
Appendix II	: Villages with 5,000 and above population which do not have one or more amenities available	596

Appendix III	: Land Utilization data in respect of Census Towns	596
Appendix IV	: C.D. Block wise list of inhabited villages where no amenity other than drinking water facility is available	596
Appendix V	: Summary showing number of Villages not having Scheduled Castes population	597
Appendix VI	: Summary showing number of Villages not having Scheduled Tribes population	597
Appendix VIIA	: List of Villages according to the proportion of the Scheduled Castes to the total population by ranges	597
Appendix VIIB	: List of Villages according to the proportion of the Scheduled Tribes to the total population by ranges	627
12.	Section II - Town Directory	
(a)	Town Directory Statement I - Status and Growth History	653
(b)	Town Directory Statement II - Physical Aspects and Location of Towns, 2009	654
(c)	Town Directory Statement III - Civic and other Amenities, 2009	655
(d)	Town Directory Statement IV - Medical Facilities, 2009	656
(e)	Town Directory Statement V - Educational, Recreational and Cultural Facilities, 2009	657
(f)	Town Directory Statement VI - Industry and Banking, 2009	658
(g)	Town Directory Statement VII - Civic and other Amenities in Slums, 2009	658
(h)	Appendix to Town Directory - Towns showing their Outgrowth with population	658

FOREWORD

The District Census Handbook (DCHB) is an important publication of the Census Organization since 1951. It contains both Census and non-Census data of urban and rural areas for each District. The Census data provide information on demographic and socio-economic characteristics of population at the lowest administrative unit i.e. of each Village and Town and ward of the District. The Primary Census Abstract (PCA) part of this publication contains Census data including data on household amenities collected during 1st phase of the Census i.e. House Listing and Housing Census. The non-Census data presented in the DCHB is in the form of Village Directory and Town Directory contain information on various infrastructure facilities available in the village and town viz. education, medical, drinking water, communication and transport, post and telegraph, electricity, banking, and other miscellaneous facilities. Later on, the Telegraph Services were closed by the Government of India on 15th July, 2013. The data of DCHB are of considerable importance in the context of planning and development at the grass-root level.

2. In the 1961 Census, DCHB provided a descriptive account of the District, administrative statistics, Census tables and Village and Town Directory including Primary Census Abstract. This pattern was changed in 1971 Census and the DCHB was published in three parts: Part-A related to Village and Town Directory, Part-B to Village and Town PCA and Part-C comprised analytical report, administrative statistics, District Census tables and certain analytical tables based on PCA and amenity data in respect of Villages. The 1981 Census DCHB was published in two parts: Part-A contained Village and Town Directory and Part-B the PCA of Village and Town including the SCs and STs PCA up to Tahsil/Town levels. New features along with restructuring of the formats of Village and Town Directory were added. In Village Directory, all amenities except electricity were brought together and if any amenity was not available in the referent Village, the distance in broad ranges from the nearest place having such an amenity, was given.

3. The pattern of 1981 Census was followed by and large for the DCHB of 1991 Census except the format of PCA. It was restructured. Nine-fold industrial classification of main workers was given against the four-fold industrial classification presented in the 1981 Census. In addition, sex wise population in 0-6 age group was included in the PCA for the first time with a view to enable the data users to compile more realistic literacy rate as all children below 7 years of age had been treated as illiterate at the time of 1991 Census. One of the important innovations in the 1991 Census was the Community Development Block (CD Block) level presentation of Village Directory and PCA data instead of the traditional Tahsil/Taluk/ PS level presentation.

4. As regards DCHB of 2001 Census, the scope of Village Directory was improved by including some other amenities like banking, recreational and cultural facilities, newspapers & magazines and 'most important commodity' manufactured in a Village in addition to prescribed facilities of earlier Censuses. In Town Directory, the statement on Slums was modified and its coverage was enlarged by including details on all slums instead of 'notified slums'.

5. The scope and coverage of Village Directory of 2011 DCHB has been widened by including a number of new amenities in addition to those of 2001. These newly added amenities are : Pre-Primary School, Engineering College, Medical College, Management Institute, Polytechnic, Non-formal Training Centre, Special School for Disabled, Community Health Centre, Veterinary Hospital, Mobile Health Clinic, Medical Practitioner with MBBS Degree, Medical Practitioner with no degree, Traditional Practitioner and faith Healer, Medicine Shop, Community Toilet, Rural Sanitary Mart or Sanitary Hardware Outlet in the Village, Community Bio- gas, Sub Post Office, Village Pin Code, Public Call Office, Mobile Phone Coverage, Internet Cafes/ Common Service Centre, Private Courier Facility, Auto/Modified Autos, Taxis and Vans, Tractors, Cycle-pulled Rickshaws, Carts

driven by Animals, Village connected to National Highway, State Highway, Major District Road, and Other District Road, Availability of Water Bounded Macadam Roads in Village, ATM, Self-Help Group, Public Distribution System(PDS) Shop, Mandis/Regular Market, Weekly Haat, Agricultural Marketing Society, Nutritional Centers (ICDS), Anganwadi Centre, ASHA (Accredited Social Health Activist), Sports Field, Public Library, Public Reading Room, Assembly Polling station, Birth & Death Registration Office. In the Town Directory, seven Statements containing the details and the data of each Town have been presented viz. (i) Status and Growth History of Towns,(ii)- Physical Aspects and Location of Towns, (iii) Civic and other Amenities, (iv) Medical Facilities, (v) Educational, Recreational & Cultural Facilities, (vi) Industry & Banking, and (vii) Civic & other amenities in Slums respectively. CD Block wise data of Village Directory and Village PCA have been presented in DCHB of 2011 Census as presented in earlier Census.

6. The data of DCHB 2011 Census have been presented in two parts, Part-A contains Village and Town Directory and Part-B contains Village and Town wise Primary Census Abstract. Both the Parts have been published in separate volumes in 2011 Census.

7. The Village and Town level amenities data have been collected, compiled and computerized under the supervision of ShriDipakGhosh, IAS, Director of Census Operations,West Bengal. The task of Planning, Designing and Co-ordination of this publication was carried out by Dr. PratibhaKumari, Assistant Registrar General (SS) under the guidance & supervision of Dr. R.C. Sethi, Ex-Addl. RGI and Shri Deepak Rastogi present Addl. RGI. Shri A.P. Singh, Deputy Registrar General (Map) provided the technical guidance in the preparation of maps. Shri A.K. Arora, Joint Director of Data Processing Division under the overall supervision of Shri M.S. Thapa, Addl. Director (EDP) provided full co-operation in preparation of record structure for digitization and validity checking of Village and Town Directory data and the programme for the generation of Village Directory and Town Directory including various analytical inset tables as well as Primary Census Abstract (PCA). The work of preparation of DCHB, 2011 Census has been monitored in the Social Studies Division. I am thankful to all of them and others who have contributed to bring out this publication in time.

New Delhi
Dated : 16-06-2014

(C.Chandramouli)
Registrar General &
Census Commissioner, India

PREFACE

The District Census Hand Book or DCHB is the most popular and widely used publication which is compiled and prepared by the Census Organization. The first ever DCHB was published in the year 1951. Thereafter Census Directorate is coming up with the publication of DCHB in every decadal Census and the present volume of DCHB of 2011 is seventh in the series.

Over the time, the contents of DCHB have been changing keeping in track with the requirement of the data user on different amenities. Since DCHB is a compilation of Census and non-Census data, the presentation is being done in two parts, viz. the Part-A and Part-B separately for each district. Part-A contains Village & Town Directory data with some important tables depicting availability of basic civic amenities such as drinking water facilities, educational facilities, post & telegraph facilities, banking facilities etc. at the C.D. Block/Village and Town level. Part-B on the other hand contains District Primary Census Abstract of Total Population including Scheduled Castes and Scheduled Tribes at the C.D. Block/Village level and ward level for urban units like for Statutory Towns and Census Towns. Part-B contains data for sex wise distribution of population, age group of 0-6 years, literate and illiterate, Scheduled Castes and Scheduled Tribes, worker and non-worker data, economic category i.e. cultivator, agricultural labour, household industry worker and other worker.

Apart from the above, DCHB also furnishes a variety of essential information pertaining to the district like brief history, administrative set-up, location, climate, economic resources, land use, transport, industry, trade and commerce, place of historical, archaeological and tourists importance etc. It also provides brief analysis of Census data, presentation of the data through various tables, graphs and maps that made the publication much more attractive and valuable.

While preparation of DCHBs of Census of India, 2011 our most sincere and deepest gratitude is expressed to Shri Sailesh, IAS, Registrar General and Census Commissioner, India for his constant inspiration, support and valuable suggestions. Our sincere and deepest thanks and gratitude also goes to Dr. C. Chandramouli, IAS, former Registrar General and Census Commissioner, India. Our thanks also go to Shri Kameswar Ojha, Additional Registrar General, India. The support and assistance of Dr. R.C. Sethi and Shri Deepak Rastogi, former Additional Registrar Generals, India worth special mentioning. We are also grateful to Dr. A.P. Singh and Dr. R. Joseph, former Deputy Registrar Generals (Map) for providing the technical guidance in the preparation of maps and to Dr. Pratibha Kumari, Deputy Registrar General (SS) for her overall supervision. Shri A.K. Arora, Joint Director of Data Processing Division under the overall supervision of Shri M.S. Thapa, Additional Director (EDP) provided fullco-operation in preparation of record structure for digitization and validity checking of Village and Town Directory data and the computer programming for generation of Village Directory and Town Directory data including various analytical inset tables as well as Primary Census Abstract (PCA). Heartfelt thanks to all the Officers of the Office of the Registrar General, India who contributed their share in befitting manner.

The sincere contributions made by the District Magistrates of all districts, Municipal Commissioners of Kolkata and Haora Municipal Corporations, District Census Officers, Additional District Census Officers (Officer In-charge, Census) and the Block Development Officers (BDOs) are worth mentioning. The contribution of officials of innumerable Villages, C.D. Blocks and Towns of all the districts of West Bengal are hereby greatly acknowledged for their sincere efforts in collecting the data of villages and towns under their jurisdiction.

At this Directorate level, sincere thanks are due to all those who put utmost sincerity and zeal towards the successful completion of this publication within the stipulated time. As it is not feasible to express recognitions individually, a separate page of acknowledgement is included in this publication.

Kolkata, the 25th July, 2016

Directorate of Census Operations, West Bengal

Acknowledgements

- A. The Directorate of Census Operations, West Bengal respectfully acknowledges the devoted, sincere hard work rendered by about two lakhs Census Enumerators, Supervisors and Officials at the District, Block and Municipal levels without whose heroic efforts, the Census 2011 could never be undertaken.
- B. The Census Directorate, West Bengal also gratefully acknowledges the sincere and dedicated work of the following officers/officials of this Directorate associated with the preparation of this District Census Hand Book, 2011 whose hard-work, dedication and diligence has made the publication of this volume possible.

Drafting Scrutiny and Finalization of Analytical Notes :

Shri Pranab Kr. Majumdar	Joint Director (Retired)	Dr. Palash Chandra Coomar	Joint Director
Shri Subhash Dasgupta	Deputy Director	Shri Arunasish Chatterjee	Deputy Director
Shri P.P. Joy	Deputy Director	Smt. Keka Ghosh	Asstt. Director
Shri Subhasish Chatterjee	Asstt. Director	Smt. Parnalekha Dasgupta	Asstt. Director
Smt. Moumita Guha	Asstt. Director	Smt. Sayantika Basu	Asstt. Director
Smt. Tandra Dutta	Asstt. Director	Dr. Utpal Kumar Mandal	Sr. Geographer
Shri Prasun Ganguly	D.E.O. Grade-B		

Data Processing and Generation of Tables at DCO level, Validation of Data, Drafting of Write-Ups :

Smt. Lopamudra Ghosal	S.I. Grade I	Shri Siddhartha Chatterjee	S.I. Grade I
Shri Sandip Kumar Panja	S.I. Grade I	Shri Sujita Kumar Pradhan	S.I. Grade I
Shri Tarun Sarkar	S.I. Grade I	Shri Arvind Kushwaha	S.I. Grade I
Smt. Nayana Nandan	S.I. Grade I	Smt. Debsmita Mazumder	S.I. Grade I
Shri Prasun Ganguly	D.E.O. Grade B	Shri Bibhas Kanti Hira	D.E.O. Grade B
Smt. Arpita Ghosh	Former Compiler	Smt. Hemlata Singh	Former Compiler
Smt. Aditi Goswami	Compiler	Shri Deepak Kumar	Compiler

Officers and Officials of Data Centre

Preparation of Maps :

Shri Kailash Das	Research Officer (Map)	Dr. Utpal Kumar Mandal	Sr. Geographer
Shri Pradeep Kumar Das	Sr. Drawing Assistant	Smt. Suman Topno	Sr. Draughtsman
Shri Kartick Murmu	Sr. Draughtsman	Shri Asok Mondal	Sr. Draughtsman
Shri Prashanta Roy	Sr. Draughtsman	Shri Sanjib Das	Sr. Draughtsman
Shri Tapan Bhattacharjee	Sr. Draughtsman	Shri Kaushik Bhattacharjee	Sr. Draughtsman

Preparation of Camera Ready Copy :

Shri Prasun Ganguly	D.E.O. Grade B
---------------------	----------------

Preparation of e-book :

Shri Prashant Kumar	Sr. Supervisor	Shri Prasun Ganguly	D.E.O. Grade B
Shri Bibhas Kanti Hira	D.E.O. Grade B	Shri Prashanta Roy	Sr. Draughtsman

ORGI – Data Processing Division :

Shri Jaspal Singh Lamba	Deputy Director	Ms. Usha	Asstt. Director
Shri Anurag Gupta	DPA Grade 'A'	Shri Mukesh K. Mahawar	DPA Grade 'A'
Ms. Shagufta Nasreen Bhat	DRA Grade 'A'	Ms. Kiran Bala Saxena	Sr. Supervisor

HISTORY AND SCOPE OF THE DISTRICT CENSUS HANDBOOK

The need of data at the grass root level for the administrative and planning purposes at sub micro level as well as academic studies prompted the innovation of District Census Handbook. District Census Handbook is a unique publication from the Census organization which provides most authentic details of Census and non-Census information from village and town level to district level. The District Census Handbook was firstly introduced during the 1951 Census. It contains both Census and non-Census data of urban as well as rural areas for each district. The Census data contain several demographic and socio-economic characteristics of the lowest administrative unit i.e. of each village and town and ward of the district. The non-Census data comprise of data on availability of various civic amenities and infrastructural facilities etc. at the town and village level which constitute Village Directory and Town Directory part of the DCHB. The data of DCHB are of considerable importance in the context of planning and development at grass-root level.

In 1961 Census DCHB provided a descriptive account of the district, administrative statistics, Census tables and village and town directory including Primary Census Abstract. This pattern was changed in 1971 Census and the DCHB was published in three parts: Part-A related to village and town directory, Part-B to village and town PCA and Part-C comprised analytical report, administrative statistics, district Census tables and certain analytical tables based on PCA and amenity data in respect of villages. The 1981 Census DCHB was published in two parts: Part-A contained village and town directory and Part-B the PCA of village and town including the SCs and STs PCA up to tahsil/town levels. New features along with restructuring of the formats of village and town directory were added into it. In Village Directory, all amenities except electricity were brought together and if any amenity was not available in the referent village, the distance in broad ranges from the nearest place having such an amenity, was given.

The pattern of 1981 Census was followed by and large for the DCHB of 1991 Census except the format of PCA. It was restructured. Nine-fold industrial classification of main workers was given against the four-fold industrial classification presented in the 1981 Census. In addition, sex wise population in 0-6 age group was included in the PCA for the first time with a view to enable the data users to compile more realistic literacy rate as all children below 7 years of age had been treated as illiterate at the time of 1991 Census. One of the important innovations in the 1991 Census was the Community Development Block (C.D. Block) level presentation of village directory and PCA data instead of the traditional Tahsil/Taluk/PS level presentation.

As regards DCHB of 2001 Census, the scope of Village Directory was improved by including some other amenities like banking, recreational and cultural facilities, newspapers & magazines and 'most important commodity' manufactured in a village in addition to prescribed facilities of earlier Censuses. In Town Directory, the statement on Slums was modified and its coverage was enlarged by including details on all slums instead of 'notified slums'.

The scope and coverage of Village Directory of 2011 DCHB has been widened by including a number of new amenities in addition to those of 2001. In the Town Directory, seven Statements containing the details and the data of each town have been presented viz.; (i) Status and Growth History of towns, (ii) Physical Aspects and Location of Towns, (iii) Civic and other Amenities, (iv) Medical Facilities, (v) Educational, Recreational & Cultural Facilities, (vi) Industry & Banking, and (vii) Civic & other amenities in Slums respectively. CD Block wise data of Village Directory and Village PCA have been presented in DCHB of 2011 Census as presented in earlier Census. The data of DCHB 2011 Census have been presented in two parts, Part-A contains Village and Town Directory and Part-B contains Village and Town wise Primary Census Abstract. Both the Parts have been published in separate volumes in 2011 Census.

Brief history of the District :

India became independent from the British rule on 15th of August 1947. India was bifurcated giving birth to Pakistan as a new country. A part of erstwhile Dinajpur district became a part of this bifurcation and approximately two third of the Dinajpur district was included in East Pakistan (present Bangladesh) and one third was within India and was renamed West Dinajpur. For the sake of proper administrative expediency, West Dinajpur was further subdivided into Uttar (North) Dinajpur and Dakshin (South) Dinajpur on 1st of April 1992.

We can see the mention of Dinajpur district in historical evidences some 2000 years back. The district is rich in mythological, historical, archaeological, religious, cultural and natural heritages. The district witnessed the reign of the Maurya, the Gupta, the Pala and the Sena Empires. The Muslim invaders also attacked the district and side by side the district also observed the glory of Buddhism and Jainism. Active participations of the local people in the national movement and the struggle for freedom made the history of the district very prosperous.

We first get the mention of undivided Dinajpur in ancient times when the district was a part of the Pundra Kingdom. The community of the Pundra Kingdom was known as the Pundras and it is believed that the origin of the state of Pundras was derived from Aitareya Brahmana. There is also a belief that the Pundras are from the first chapter of Mahabharata and Haribangsha. Pundrabardhan is known as present Mahasthangar now and was the capital of the Pundra kingdom. The archaeological ruins of Pundrabardhan can still be seen in the western bank of Korotoa river in Bagura district, Bangladesh. Gourpur and Kotibarsha were two other important towns of the Pundra dynasty. Presently Bangar is situated beside Punarbhaba river in Gangarampur which was once known as Kotibarsha. The mention of Kotibarsha is also found in Hindu mythology where it is described that Kotibarsha came under the rule of the King Birat after the defeat and assassination of King Bana by Lord Krishna. The capital of Birat is presently known as Bairhatta in Harirampur.

Jainism was spread in Dinajpur district with the establishment of Mauryan Empire in 4th century B.C. Bhadrabahu was the Jain guru of Chandra Gupta Maurya, the founder of the Mauryan Empire and it is said that Bhadrabahu was born in Kotikpur i.e. in Gangarampur. The entire district along with the whole of Pundrabardhana was part of the great Mauryan Empire and this fact is proved through archaeological excavations at Bangas and the inscriptions found in different parts of the district. During the Gupta reign, which continued till the middle of the 6th century, the district was crowned with the glory of the Gupta dynasty. Numerous discoveries of various inscriptions provide evidence of influence of the Guptas over Pundrabardhana. These inscriptions also reveal the efficient and methodical administration of the Gupta Empire and the discovery of gold and silver coins bear witness the prosperity of the country. Gopala, the founder of the Pala dynasty ruled for about 20 years (750-770 AD) after the end of the Gupta reign. During this period the many places, ponds etc. were constructed and they still bear the name of those great Pala rulers. Mahipal-II dug a tank in Kushmandi C.D. Block which is still known as Mahipal pool. The Palas were the believers of Mahayana Buddhism but never deprived the common people to profess their own religions. After the defeat of Mada Pala (1143-1162 AD) by Vijay Sen, the Pala dynasty came to an end and Sen Dynasty began its ruling for the next four hundred years though they ruled over North Bengal for a short span of time.

In the year 1204, Turkish General Ikhtiyar Uddin Muhammad Bin Bakhtiyar Khilji, attacked Nabadwip, Nadia in Bengal with only eighteen soldiers who were initially mistaken with horse traders and defeated Lakshman Sen. Even after conquering Nadia, the centre of power was in Devakot, present Gangarampur, as he established his capital there and from here in 1206 the famous Tibet March with ten thousand soldiers were

conducted. The expedition failed and he was assassinated by Ali Mardan Khilji while he was lying ill at Devakot on his return journey. Afterwards, Ali Mardan was defeated and imprisoned by Muhammad Shiran Khilji, one of the officers of Bakhtiyar Khilji, and was empowered as the ruler of Lakhnawati. At a later date, the capital was transferred from Devakot to Pandua and then after to Gour. From 1227-87 AD no less than fifteen chiefs were in authority at Lakhnawati and of them ten were Mamluks of the Imperial Court of Delhi. The history of this period is a shocking record of internal dissensions, usurpations and murders. In the year 1585, the great Mughal Emperor Akbar conquered Bengal when the district of Dinajpur was probably ruled by *Sarkars* of Tajpur and Panjara. During Akbar's reign, the first authentic traces of *zamindari* family of Dinajpur are found. Sadly during the next two hundred years of Mughal reign Bengal have nothing noteworthy to mention.

In the year 1765 when Diwani of Bengal was obtained by the East India Company, the district came under control of the British. Muhammad Reza Khan was appointed as their *Naib* or Deputy at Murshidabad and in order to acquire control over the administration they forced Najm-ud-daulah, Mir Jafar's son, to consent to the appointment of the same Muhammad Reza Khan as his deputy as well.

At the beginning of the British rule, an indigo factory was established at Madnawati which presently falls under Bamongola C.D. Block of Maldah district. Famous English Baptist missionary William Carey joined the factory as manager. William Carey is acknowledged in the history as a social reformer who worked for the development of education. In 1798 he brought a printing machine in Kolkata with a goal to print Bengali books. But the indigo factory was closed down in 1799.

The district witnessed ransacks and raids of the *Sanyasis* and *Fakirs* during the later half of the 18th century. Many of them acquired properties and settled down in many places of the district. At the beginning, the Muslim colonizers patronised these *Fakirs* and the advantage of these were utilised in full by them. They entered the district from places of Western India as pilgrims but soon started to acquire treasures by plundering the people.

The activities of these *Sanyasis* were curbed by Lord Warren Hastings though the *Fakirs* continued to subjugate the people of the district even as late as 1799. Their activities were completely stopped by The East India Company by the beginning of the 19th century. The district was undisturbed during the *Sipahi Bidroha* or the Revolution of 1857.

The people of the district played a significant role during India's independence movement. In the year 1905 Bengal was divided into two parts for administrative convenience as described by the then British rulers. The people of the district reacted sharply. Famous freedom fighter Lal Mohan Ghosh appealed to all honorary magistrates and all members of district boards, municipal commissioners and panchayats to resign and urged for a national mourning for twelve months during which the people should not participate in any public rejoicing. Maharaja Girija Nath Roy also took a leading part. The Brati Samity, Anushilan Samity established their branches at various places of the district in order to combat the British to achieve independence. Under the platform of Indian National Congress a parallel administration was set by 1919. In 1924, the police arrested the famous revolutionary Shri Purna Chandra Das. The Swaraja Party succeeded in capturing seats in Balurghat and Dinajpur Local Boards. The district went on an all out strike in 1928 in protest to the Simon Commissioner. The district saw an all out *hartals* (strike) and picketing in the year 1930 in protest of Gandhiji's arrest. During the months of June and July, 1932, under the leadership of Swarajya Party, the Santhals at Akchha in Gangarampur stopped paying rents, *chowkidari* taxes etc. As a result they came into direct clash with the police. Dinajpur continued to figure in the reports of the Government as a troubled district.

On 28th October 1933 a sudden raid was conducted by a group of young men (originally members of the Anushilan Samiti) in the Hilli railway station who was dressed in military uniform. Initial resistance of the station staff failed and those young men hoisted the national flag on the station building and ran away with a huge amount of money. Finally these revolutionaries were arrested and sentenced to rigorous imprisonment including lifelong transportation to Cellular Jail at Andaman and Nicobar Islands. Purna Chandra Das was arrested in 1942. The reaction of the people of Balurghat was noteworthy in support of the Quit India movement of 1942. On 14th September, under the leadership of local Congress leader Shri Saroj Ranjan Chatterjee, about eight thousand people marched towards Balurghat town and damaged, raided and set fire to important Government offices and buildings. The British suppressed the movement by strong hands and many people were arrested.

Administrative set up of the district :

(i) Region of the state where district is located :

Dakshin Dinajpur is situated on the north-eastern part of the state of West Bengal and is included in the Jalpaiguri division.

(ii) Total number of C.D. Blocks or the next Administrative units after district and changes therein including jurisdictional changes during 2001-2011 :

The district has two Sub-Divisions, viz. 1) Balurghat, 2) Gangarampur. There are a total of 8 Community Development (C.D.) Blocks in the district of which Kumarganj, Tapan, Balurghat and Hili C.D. Blocks belong to Balurghat Sub-Division while Kushmandi, Banshihari, Harirampur and Gangarampur C.D. Blocks belong to Gangarampur Sub-Division.

Each C.D. Block has got one Police Station. Gangarampur (M) and Balurghat (M) is under Gangarampur and Balurghat Police Station respectively.

(iii) Total number of Towns/Villages etc. :

Total number of urban units in Dakshin Dinajpur is Seven. There are two Municipalities namely, Balurghat Municipality and Gangarampur Municipality. There are five Census Towns in the district, namely, Gopalpur (CT), Par Patiram (CT), Dakra (P) (CT), Chak Bhrigu (CT) and Harirampur (CT). Out of these, Chak Bhrigu (CT) was an Out Growth to Balurghat Municipality in Census 2001 and has qualified to be treated as a Census Town in 2011. Rest of the Census Towns is declared from erstwhile villages of the district.

Total number of villages in the district is 1,631 which are spread over 65 Gram Panchayats.

(iv) If the district is newly created, the area from which it has been carved out :

It is not a newly created district.

(v) Urban Local Bodies :

India has seen the formation of urban local bodies since the time of Indus Valley Civilization. The first Municipal Corporation was set up at erstwhile Madras (now Chennai) under a charter granted by James-II during the British rule in 1687. There are different types of urban local bodies, namely, Municipal Corporations, Municipal Councils, Municipalities, Notified Area Committees, Cantonment Boards etc. Except the Cantonment Boards all other types of municipal bodies are governed by the state municipal laws. Cantonment Boards are controlled by the Central Act called Cantonment Acts, 1924. A municipality is constituted with elected members of the inhabitants of a city or town and municipal corporations, and is created by the enactment of State Legislatures or of Parliament in case of Union Territories. The area which does not fulfill all the conditions laid down as necessary for the constitution of a municipality or it may also be created for newly developing towns or areas are known as Notified Area Committee.

Except Notified Area, the councils of all these corporate bodies comprise of elected members of the public through adult franchise (citizen of 18 years and above) based on secret ballot. The notified area is governed by the state governments through a body nominated by it. Apart from overall planning, creation and maintenance of Civil Administration, the primary object of every urban local body is to provide certain civic amenities to the people. Dakshin Dinajpur district has 2 Municipalities as per 2011 Census.

As already stated, there are two Municipalities in Dakshin Dinajpur district i.e. Balurghat (M) and Gangarampur (M). The Municipality of Balurghat was constituted by Notification No. M.1M-40/50(1) dated the 24th May, 1951 and the Municipality of Gangarampur has been constituted after the Dakshin Dinajpur came into existence as a new district as per Notification No. 442/C-4/M.1M-5/90 dated 8th September, 1993.

(vi) Civil Administration :

The Civil Administration of the district consists of the District Magistrate as the Principal Executive with 2 Sub-divisional Officers being the sub-divisional heads and under them one Block Development Officer for each C.D. Block. Balurghat is the district head-quarters. The Superintendent of Police is the head of the district police force and under him there are 2 Sub-divisional Police Officers with Inspector-in-charge/Officer-in-charge in each Police Station. At the district Head Quarter, District Judge is the head of the Judiciary. The Sub-Divisional Judicial Magistrate sits in the Courts at the sub-divisional level.

Analytical Note

Analytical Note

Physical features :

(a) Location and Size :

The spread of district Dakshin Dinajpur is across 2,219 sq. km. of land. It lies cushioned between Bangladesh on its east and south and district Uttar Dinajpur on its north. To its west lie Uttar Dinajpur district and a part of its southern border lies contiguous to Malda district. It is located between 25°10'55" and 25°35'15" north latitudes and 88°09'07" and 89°0'30" east longitudes.

(b) Physiography :

The district is generally flat, slightly sloping southwards. The region appears to be a continuation of 'Barind' tract – a geographical formation of old alluvium. The surface ground is undulating though there is no existence of hill. The elevation of the district from mean sea level is 15 metres.

The district can be divided into 2 sub-micro regions. The northern part of the district, may be referred as Sudhani-Mahananda-Gamari Plain, has few clusters of trees found generally in tropical and moist type of climate. Marshes are found in plenty. There are large numbers of tanks also. The south-eastern part of the district may be referred as Balurghat Plain is the bed of rivers for its flat alluvial plain. Rivers like the Tangon, the Punarbhaba, the Atrayi and the Ichhamati flow through this region.

(c) Flora & Fauna :

Mango, jackfruits, custard apple, Khejur, tal, peach and coconut are available in numbers. The presence of jungle trees like babool, wild palm, pepul, banyan, nim, tamarisk, sisoo, bamboo, simul are noteworthy. Many species of grasses and reeds such as nagarmutha, nal, khaskhas and sola are also found. Not many wild animals are found in the district and among them Leopard, Wild pigs, Wild cats are common.

Use of plants by different ethnic tribal communities for treatment of various ailments in Hilli C.D. Block of Dakshin Dinajpur district has been documented. As many as 62 plant species belonging to 34 families (61 Angiosperms and one fern), used by Santhal, Oraon, Munda and other communities (Polia, Sabar, Lodha) for medicinal purposes were identified. Largest number of plants was found in the family Fabaceae (8), followed by Amaranthaceae and Euphorbiaceae (4 each), Acanthaceae, Apocynaceae, Asteraceae, Rubiaceae and Poaceae (3each). Malvaceae, Scrophulariaceae, Cucurbitaceae, Moraceae and Polygonaceae contained two plants each, while rest of the families possessed one plant each. The common health problems such as fever, diarrhoea and dysentery, indigestion and respiratory troubles dominated among the tribes for which herbal medicines were used. Significantly, fairly high numbers of plants have been used in treating sexually transmitted diseases and diabetes. Among the plant parts, leaves have been used most frequently by ethnic peoples, of which Santhals were the best among tribal communities under study in acquiring, maintaining and using traditional knowledge of herbal plants.

(d) Drainage :

There are three main rivers in this district viz. Atryee, Punarbhaba and Tangon. Ichamoti is another important river. There is another small river named Jamuna in the Hilli block. During rainy season flood occurs due to over flowing of water. All these rivers are being silted and depths are reducing. The rivers are generally snow-fed from the mighty Himalayas to the North and are rain fed during the season of Monsoon. According to the slope of the land mass, the general flow of all the rivers are from North to South. Being surrounded by international boundary with Bangladesh, most of the rivers in this district either enter from Bangladesh or moves out from the district boundary to enter Bangladesh. It is believed that rivers Punarbhaba and Atrayi were once connected to the

mighty Tista (Teesta) river flowing from the Himalayas and the courses of these two rivers formed the two channels of Tista (The name Tista comes from Sanskrit word *Tri-Srota* meaning 'Three Channels'). Due to changes in the flow of the water the rivers have lost their volume and force. Most of the rivers are prone to flood during the Monsoon and overflow through the human settlements.

River Punarbhaba: Punarbhaba is the main river of the district. It enters the district across the northern boundary of the C.D. Blocks of Gangarampur and Tapan. A part of the river forms the boundary between the district and Maldah. The Punarbhaba enters the district across the northern boundary of the C.D. Block of Gangarampur and Tapan and then enters Bangladesh. The Punarbhaba has a shallow stream two miles north of Gangarampur which is known as Brahmani that passes through Gangarampur and Tapan CD Block and then leaves the district.

River Atrai / Atreyi: From the north of Kumarganj and Balurghat C.D. Block, river Atrai enters the district. Kumarganj and Balurghat town are situated on the banks of the Atrai.

River Tangan: The Tangan is another important river of the district which is fairly large and usually overflows its banks during the rains thereby inundating some areas along its banks, although the extent of such inundation is usually not very alarming.

River Ichhamati: Running almost parallel to Atrai and joining Atrai at Radhanagar, Ichhamati river originates in Bangladesh. At lower reach it forms a boundary between Kumarganj and Balurghat C.D. Blocks.

River Jamuna: Though originally spread over a considerable length from its origin to the end point, river Jamuna is considered to be a small river of the district as it runs approximately for only three miles within the district. This flow of Jamuna is distinct from the more famous tributary of Ganga.

Apart from this there are some smaller rivers named as Chhiramati, Baliakhari, Brahmani, Kesiani, Ghagra etc. Chhiramati is the Western-most river of the district and passes through C. D. Blocks Kushmundi and Harirampur. River Ghagra flows through the Eastern-most part of the district through C. D. Block Hili. It enters Dakshin Dinajpur from Bangladesh and exits to Bangladesh.

Main water features such as tank, lake reservoir etc.

Numerous tanks are found in the district of Dakshin Dinajpur which points to an extensive system of tank irrigation. The tanks of Daldighi, Kaladigi, Pransagar in Gangarampur C.D. Block, Altadighi, Maliandighi, Gourdighi in Bansihari C.D. Block, Mahipaldighi in Kusmandi and Tapandighi in Tapan C.D. Block are noteworthy. These tanks are used for pisciculture, irrigation and other domestic purposes of the locality. There are also a number of marshes or Bills formed by the overflowing of rivers.

(e) Climate :

As the district is located in the northern part of the state and close to Darjeeling district, the climate of the district is generally cool and comfortable. The highest temperature rarely raises high above the 40° Celsius. Winter is cold and pleasant. The maximum and minimum temperature in degree Celsius for the preceding five years are as follows:

<u>Year</u>	<u>Maximum</u>	<u>Minimum</u>
2007	40° C	11° C
2008	40° C	9° C
2009	41° C	10° C
2010	40° C	7° C
2011	37° C	5° C

(Source : District Statistical Hand Book, Dakshin Dinajpur, 2010-11)

Rainfall of the district is associated with the passage of western disturbances travelling eastwards and consequent incursion of moisture from the Bay of Bengal. During winter season an average of 10 to 30 mm. rainfall occurs. During the months of March and April, nor-wester generally passes over the district. For the occurrences of squalls, cyclonic storm coupled with thunderstorms are regular feature with some rain during these months. Monsoon generally sets in late May and continues up to October. Following are the total rainfall in millimeter of the district during the last five years.

<u>Year</u>	<u>Annual Rainfall (in mm.)</u>
2007	1501
2008	1383
2009	1256
2010	1683
2011	1479

(Source : District Statistical Hand Book, Dakshin Dinajpur, 2010-11)

(f) Natural Economic Resources :

(i) Forestry : Concentration of forests in the district of Dakshin Dinajpur is mostly along the eastern and southern borders which the district shares with Bangladesh. The major forest produce which has a significant contribution in the district's annual revenue earned account are timber and fuel. Social forestry has also received a lot of attention and plantations of Eucalyptus, Babla, Sishu, Garan, Simul, Sirish etc. are encouraged. If we go through the following table, we will get a vivid idea about the forest area and forest produce of the district for the last five years. From the table we can see that most of the forest area is under the category of reserved forest and protected forest which in term prevents de-forestation :

Out-turn of Forest Produce, Revenue and Expenditure of Forest Department in District Dakshin Dinajpur

Item (1)	Unit (2)	2006-07 (3)	2007-08 (4)	2008-09 (5)	2009-10 (6)	2010-11 (7)
Forest Produce :						
Timber	thousand cu. metre	161.92	67.56	..	-	-
Fuel	"	25.34	37.54	..	-	-
Pole	Number	-	-	-	-	-
Revenue & Expenditure :						
Revenue	Rs.in thousands	1912.31	445.55	190.01	345.44	610.10
Expenditure	"	5967.80	8057.17	115.00	13834.41	15107.02

(Source : District Statistical Hand Book, Dakshin Dinajpur, 2010-11)

(ii) Minerals & Mining : Due to absence of mine, the district has no economically viable mineral products.

(iii) Soil & Cropping Pattern : The crops depend largely on the whims and fancies of nature, particularly during monsoon. This district is flood-prone, which occurs almost every year. On the other hand, sometimes drought hits and the cultivators cry hoarse for water. The soil is more fertile in the southern part of the district than the northern part. There are mainly three cropping seasons i.e. *pre-Kharif*, *Kharif* and *Rabi*. *Pre-kharif* season starts from February as ends in June, *Kharif* season starts from mid-June and ends in September while *Rabi* season starts from October and ends in January.

(iv) Land & Land-use Pattern : Dakshin Dinajpur district is situated on a plain land. The soil texture of the district can be broadly divided into 2 main groups (i) alluvium and (ii) laterite. The C.D. Blocks of Balurghat, Hili and Kumarganj predominantly have alluvium soil while Tapan C.D. Block is characterized mainly by the laterite soil type. The rich alluvium soil has enabled double cropping and even multiple cropping in the district. As the rivers overflow their banks every year, the soil is further enriched, which allows the farmers to reap a bumper harvest. The district is nearly flat with a gentle slope from north to south. The land is formed with alluvial & soil generated from the different rivers in the

district. The land is fertile for agricultural production. Following are the last five years land utilization statistics of the district in "Area in thousand hectares".

Classification of Land Utilisation Statistics in Dakshin Dinajpur District

(Area in thousand hectares)

Year	Forest Area	Area under Non-agricultural use	Barren & unculturable land	Permanent pastures & other grazing land	Land under misc. tree groves not included in Net area sown	Culturable waste land	Fallow land other than current fallow	Current fallow	Net area sown
(1)	(2)	(3)	(4)	(5)	(6)	(7)	(8)	(9)	(10)
2006-07	0.75	30.80	0.03	0.09	1.30	0.08	0.20	13.63	175.03
2007-08	0.93	31.62	0.14	0.02	2.10	---	0.21	2.22	184.67
2008-09	0.93	33.05	0.05	0.06	0.66	0.04	0.10	1.43	185.59
2009-10	0.93	32.38	0.09	0.04	1.03	0.07	0.19	1.47	185.71
2010-11	0.93	34.17	0.01	---	1.16	0.03	0.41	1.59	183.61

(Source : District Statistical Hand Book, Dakshin Dinajpur, 2010-11)

(v) Tenancy : The State Government is the owner of the all estate land since the enactment of West Bengal Estate Acquisition Act, 1948. But in case of agricultural land the tenancy is contractual with the owner. After the land reform measures taken up by the State Government there is no intermediary system of tenancy in the district.

Distribution of Operational Holdings over size-classes in Dakshin Dinajpur district

(Area in hectares)

S I Z E - C L A S S														Average size of holdings (hect.)
Year	Marginal		Small		Semi-medium		Medium		Large		Total		Area of holdings	
	No. of Holdings	Area of holdings	No. of holdings	Area of holdings	No. of holdings	Area of holdings	No. of holdings	Area of holdings	No. of holdings	Area of holdings	No. of holdings	Area of holdings		
(1)	(2)	(3)	(4)	(5)	(6)	(7)	(8)	(9)	(10)	(11)	(12)	(13)	(14)	
2001-02	150949	88720	40388	66011	12739	34696	1143	5792	10	117	205229	195336	0.95	
2005-06	157078	84092	40049	63721	16335	43412	536	2578	9	114	214007	193917	0.94	

Note : Marginal = Below 1.0 hectare
 Small = 1.0 hectare and above but less than 2.0 hectares
 Semi-medium = 2.0 hectares and above but less than 4.0 hectares
 Medium = 4.0 hectares and above but less than 10.0 hectares
 Large = 10.0 hectares and above. It includes mostly institutional holdings

(Source : District Statistical Hand Book, Dakshin Dinajpur, 2010-11)

Area of Vested Agricultural Land Distributed and Number of Beneficiaries in Dakshin Dinajpur district

Up to	Area of land distributed (hectare)	Number of beneficiaries			
		Scheduled Castes	Scheduled Tribes	Others	Total
(1)	(2)	(3)	(4)	(5)	(6)
30.11.2007	20950	39862	47031	43296	130189
30.11.2008	20950	39862	47031	43296	130189
30.11.2009	21010	39957	47077	43435	130469
30.11.2010	21010	39957	47077	43435	130469
30.11.2011	21018	40092	47078	43692	130862

(Source : District Statistical Hand Book, Dakshin Dinajpur, 2010-11)

Regarding tenancy, light should be focused upon the Tebhaga Movement for better understanding. It was a movement of the poor cultivators and sharecroppers called *Adhiyars* against the *Zaminders* (land lord), Feudal Lords and Money-lenders. An *Adhiyar* was essentially a poor peasant who used to cultivate with his own plough and cattle such a land that belonged not to him, but somebody who had no permanent interest in the soil of that land. Besides, he was often subjected to the threat of withholding *adhi* settlement extended by the land-owning class on a plea. Against this backdrop, the *Adhiyar* demanded (1) Two-third of the produce (2) Permanent tenancy right on the land they plough (3) Storing of the produce in their granaries (4) Issuance of receipt against their shares (5) End to numerous illegal exactions to which they were frequently subjected (6) Right to cultivate arable fallow land, and (7) End to land owning class's frequent threats to withhold *adhi* settlement at will. The impact of this movement over the later land settlements in the state has been great.

(vi) Agriculture : Under this head let us observe the following chart which is self-explanatory.

Area under Principal Crops in Dakshin Dinajpur district

		(in thousand hectares)				
Crops		2006-07	2007-08	2008-09	2009-10	2010-11
(1)		(2)	(3)	(4)	(5)	(6)
Food Grains :						
1.	Rice	185.1	197.9	205.3	190.4	189.7
	Aus	10.4	7.3	7.3	5.2	3.5
	Aman	132.4	147.9	154.7	149.9	151.6
	Boro	42.3	42.7	43.3	35.3	34.6
2.	Wheat	8.9	10.1	11.1	11.8	12.6
3.	Barley	---	---	---	---	---
4.	Maize	1.5	0.5	0.4	0.5	0.5
5.	Other Cereals	---	---	---	---	---
	Total Cereals	195.5	208.5	216.8	202.7	202.8
6.	Gram	\$	\$	---	---	---
7.	Tur	---	---	---	---	---
8.	Other Pulses	0.6	0.9	1.1	0.8	0.8
Crops		2006-07	2007-08	2008-09	2009-10	2010-11
	Total Food grains	196.1	209.4	217.9	203.5	203.6
Oil Seeds :						
1.	Rapeseed & Mustard	23.9	22.3	23.2	21.2	21.4
2.	Linseed	0.1	0.4	0.4	0.4	0.1
3.	Other Oil seeds	0.2	0.4	0.3	0.3	0.4
	Total Oil seeds	24.2	23.1	23.9	21.9	21.9
Fibres :						
1.	Jute	17.6	19.7	19.6	18.0	18.1
2.	Mesta	3.7	3.2	3.2	2.9	3.9
3.	Other Fibres	---	---	---	---	---
	Total Fibres	21.3	22.9	22.8	20.9	22.0
Miscellaneous crops :						
1.	Sugarcane	---	---	---	---	---
2.	Potato	2.9	3.9	4.8	5.4	6.3
3.	Tobacco	---	---	---	---	---
4.	Tea	---	---	---	---	---
5.	Chillies (dry)	2.8	3.6	3.6	3.6	3.6
6.	Ginger	0.1	0.1	0.1	0.1	0.1
	Total Miscellaneous crops	5.8	7.6	8.5	9.1	10.0

\$less than 50 hectares

(Source : District Statistical Hand Book, Dakshin Dinajpur, 2010-11)

(vii) Irrigation : As the rivers of the district carries water during monsoon season only, the irrigation of the district largely depends upon different categories of tube wells and dug wells. In 2000-2001, 48,240 hectare of land in the district was under irrigation. Still due to lack of natural water resource, the irrigation picture of the district during preceding five years has remained almost unchanged.

Area Irrigated by different sources in Dakshin Dinajpur district

(in thousand hectares)

Year	Area irrigated by									
	Govt. Canal	Tank	HDTW	MDTW	LDTW	STW	RLI	ODW	Others	Total
(1)	(2)	(3)	(4)	(5)	(6)	(7)	(8)	(9)	(10)	(11)
2006-07	---	10.36	8.46	0.55	0.32	5.67	10.13	---	---	35.49
2007-08	---	10.36	5.38	0.34	0.32	5.71	5.87	---	---	27.98
2008-09	---	10.36	5.38	0.34	0.32	5.71	5.87	---	---	27.98
2009-10	---	10.36	5.38	0.34	0.32	5.71	5.87	---	---	27.98
2010-11	---	10.36	4.94	0.18	1.41	10.33	19.72	---	---	46.94

(Source : District Statistical Hand Book, Dakshin Dinajpur, 2010-11)

Sources of Irrigation in Dakshin Dinajpur district

(in number)

Year	Tank	HDTW	MDTW	LDTW	STW+	RLI	ODW	Others
(1)	(2)	(3)	(4)	(5)	(6)	(7)	(8)	(9)
2006-07	10756	110	11	81	1443	251	---	---
2007-08	10756	114	11	81	1443	251	---	---
2008-09	10756	114	11	81	1443	251	---	---
2009-10	10756	114	11	81	1443	251	---	---
2010-11	10756	126	11	369	2597	251	---	---

* Including "others" +including private STW

(Source : District Statistical Hand Book, Dakshin Dinajpur, 2010-11)

HDTW = High Capacity Deep Tubewell

MDTW = Middle Capacity Deep Tubewell

LDTW = Low Capacity Deep Tubewell

STW = Shallow Tubewell

RLI = River Lift Irrigation

ODW = Open Dug Well

(viii) Animal Husbandry : The details of animal husbandry (in number) in the district for the period 1989 to 2007 is shown hereunder with a five years gap in between :

Live-stock and Poultry in Dakshin Dinajpur district

(in number)

Category	1989	1994	1997	2003	2007
(1)	(2)	(3)	(4)	(5)	(6)
1 Cattle :					
Cows	102551	120942	124517	159548	166176
Bulls and Bullocks	165395	189385	195019	170897	154363
Young Stock	119,222	143481	147720	233040	253543
Total Cattle	387168	453808	467256	563485	574082
2 Buffaloes :					
Cows	79	3698	3745	233	404
Bulls and Bullocks	21227	21563	21835	22282	19613
Young Stock	72	2451	2482	661	---
Total Buffaloes	21378	27712	28062	23176	20017
3 Sheep	5633	11286	11291	24385	16284
4 Goats	284580	310822	344541	373403	424404
5 Horses and ponies	51	53	53	35	1
6 Pigs	50247	60874	65646	67558	40807
7 Other Live-stock	---	---	---	30197	33975
Total Live-Stock	749057	86455	916849	1082239	1109570
8 Poultry :					
Fowls	580937	622306	687891	990630	1063513
Ducks	380011	454030	513917	729257	617795
Others	10023	10	5	3356	3483
Total Poultry	970971	1076346	1201813	1723243	1684791

(Source : District Statistical Hand Book, Dakshin Dinajpur, 2010-11)

(ix) Fishery : The district has a mixed fishery picture. While the Balurghat C.D. Block produces maximum annual production of fishes, C.D. Block Hilli produces least number of fishes. Ironically, expenditure in Balurghat C.D. Block in this head is half of the expenditure of Hilli C.D. Block. A complete picture of C.D. Block wise fisheries are presented through the following table.

Particulars of Fisheries in the C.D. Blocks of Dakshin Dinajpur district for the year 2010-11

Sl. No.	Name of the C.D. Block	No. of Govt. Schemes operated	Expenditure ('000 Rs.)	Assistance to needy fishermen ('000 Rs.)	Net area available for pisciculture (hect.)	Net area under effective pisciculture (hect.)	No. of persons engaged in the profession	Approx. annual production (qtl.)
(1)	(2)	(3)	(4)	(5)	(6)	(7)	(8)	(9)
1	Kushmandi	8	746	234	1394	760	15000	4260
2	Banshihari	8	1962	223	913	542	3600	2185
3	Harirampur	7	467	143	608	541	3600	3526
4	Gangarampur	8	1000	423	1442	1102	15400	7820
5	Kumarganj	7	896	210	918	662	17500	5062
6	Tapan	9	775	294	1421	1142	2600	3360
7	Balurghat	8	1179	312	1220	790	17200	23600
8	Hilli	10	2939	234	341	220	4000	1600

(Source : District Statistical Hand Book, Dakshin Dinajpur, 2010-11)

(x) Industry : The district was not connected with any railway network or national highways for a long time. Very recently rail connectivity has started in the district. Large and medium scale industry suffered a lot due to absence of these two major infrastructures. Electricity, though available, is not supplied uninterruptedly.

The industries found in the district are of cottage and small scale types. With the help of prevailing climatic condition agro-based industries, wheat grinding industries, rice mills and oil mills are available.

The below table depicts the status picture of industrialization of the district :

**Number of Small Scale Industrial Units registered with the
Directorate of Cottage and Small Scale Industries with corresponding employment in
Dakshin Dinajpur district**

Year	Unit		Employment	
	During the year	Upto the year	During the year	Upto the year
(1)	(2)	(3)	(4)	(5)
April to September.2006	16	1312	176	7132
October 2006 to March 2007	76	76	543	543
2007-08	234	310	2176	2719
2008-09	68	378	677	3396
2009-10	207	585	1003	4399
2010-11	86	671	616	5015

(Source : District Statistical Handbook, Dakshin Dinajpur, 2010-11)

(xi) Trade & Commerce : As there are no major industries in the district, the absence of industry has got direct effect in the field of trade and commerce of the district though there is an international trading point with Bangladesh at Hilli town under Hilli C.D. Block.

(xii) Transport: As already mentioned, roadway along with railways facilities in the district is very poor. The table below portrays the depressing picture of the transport of the district which is caused for the absence of adequate roadways.

**Length of Roads maintained by different agencies in the C.D. Blocks of
District Dakshin Dinajpur district
during 2010-11**

(in kilo metres)

Sl. No.	Name of C. D. Block	P.W.D.		ZillaParishad		Gram Panchayat&PanchayatSamity		Prime Minister's GraminSarakYojana	
		Surfaced	Un-surfaced	Surfaced	Un-surfaced	Surfaced	Un-surfaced	Surfaced	Un-surfaced
(1)	(2)	(3)	(4)	(5)	(6)	(7)	(8)	(9)	(10)
1	Kushmandi	56.10	1.50	52.10	4.21	38.00	1104.00	99.08	---
2	Banshihari	23.70	0.60	34.50	3.80	176.91	678.00	51.99	---
3	Harirampur	32.80	---	50.86	5.20	7.00	145.00	51.83	---
4	Gangarampur	50.60	---	122.20	21.48	71.48	390.31	103.19	---
5	Kumarganj	30.00	---	85.79	18.69	3.50	420.00	93.49	---
6	Tapan	57.70	1.50	75.66	14.06	78.00	444.40	172.64	---
7	Balurghat	84.90	0.80	59.34	57.73	21.00	31.00	79.01	---
8	Hilli	13.95	2.60	18.69	7.08	7.35	65.00	17.93	---

(Source : District Statistical Handbook, Dakshin Dinajpur, 2010-11)

The availability of existing roadways has got direct effect upon the registration of vehicles in the district. Availability of public transport facilities like taxi, auto, minibus, stage carriage etc. for the entire district is very low in comparison to other districts of the state.

Number of Registered Motor Vehicles in the Dakshin Dinajpur district

Year (as on 31st March)	Goods Vehicles	Motor Car and Jeep	Motor Cycle & Scooter	Taxi & Contract Carriage	Auto Rickshaw	Mini Bus	Stage Carriage	Tractors and Trailer	Others	Total
(1)	(2)	(3)	(4)	(5)	(6)	(7)	(8)	(9)	(10)	(11)
2007	793	1,276	10213	484	80	130	244	1,084	196	14500
2008	864	1,279	11837	488	182	131	244	1,153	210	16388
2009	985	1,284	12008(R)	495	317	133	244	1,255	241	16962
2010	2163	1,692	13,609	528	614	136	276	2,139	319	21476
2011	2796	1,847	13,986	595	792	162	312	2,268	484	23242

(Source : District Statistical Handbook, Dakshin Dinajpur, 2010-11)

(xiii) Electricity & Power : Usage of electricity in the district of Dakshin Dinajpur is increasing day by day. The consumption of electricity for domestic needs is increasing day by day. But the dark side, consumption is decreasing in the commercial and industrial field. The consumption of electricity during the last five years are shown below :

Consumption of Electricity by different sectors in Dakshin Dinajpur district

(Thousand K.W.H.)

Year	Domestic	Commercial	Industrial	Public lighting	Agricultural irrigation & dewatering	Public Water Works & Sewerage Pump	Railway Traction & Non- Traction	Miscella- neous	Total
(1)	(2)	(3)	(4)	(5)	(6)	(7)	(8)	(9)	(10)
2006-07	39510	8590	11200	2151	17243	1000	---	10	79704
2007-08	42160	7660	12820	2290	17455	1100	---	4054	87539
2008-09	47480	9910	13390	1840	15830	680	40	3010	92180
2009-10	52550	14420	14740	3020	21040	640	50	4760	111220
2010-11	119009	11315	1017	255	3881	66	---	22372	157915

(Source : District Statistical Hand Book, Dakshin Dinajpur, 2010-11)

Gram Panchayat : West Bengal is pioneer in implementation of the Panchayat System. It stands as a role model throughout the country. Since 1978 the Panchayat System has been fully functional in West Bengal. It is a three tier system comprising of the Zilla Parishad (ZP) at the district level; the Panchayat Samities (PS) at the C.D. Block level and the Gram Panchayat (GP) at the village level which is the lowest level and consists of elected members from the respective villages. It has been performing a vital role as the self-government institution from village to district level having regular elections. These self-governing institutions now take vital roles in the development, planning and implementation from the villages to the district level.

Though there are few shortcomings, the Panchayat System has changed the village economy, social and political system in West Bengal. Due to land reforms and other village development programmes, the productions of agriculture have also increased significantly.

Dakshin Dinajpur district has 8 Panchayat Samities with 65 Gram Panchayats covering 1,631 villages as per 2011 Census.

Census and Non-Census Concepts & Definitions

Census Concepts and Definitions

Building : A 'Building' is generally a single structure on the ground. Usually a structure will have four walls and a roof. Sometimes it is made up of more than one component unit which are used or likely to be used as dwellings (residences) or establishments such as shops, business houses, offices, factories, workshops, work sheds, Schools, places of entertainment, places of worship, go-downs, stores etc. It is also possible that building which have component units may be used for a combination of purposes such as shop-cum-residence, workshop-cum-residence, office-cum-residence etc. But in some areas the very nature of construction of houses is such that there may not be any wall. Such is the case of conical structures where entrance is also provided but they may not have any walls. Therefore, such of the conical structures are also treated as separate buildings.

Pucca Houses: Houses, the walls and roof of which are made of permanent materials. The material of walls can be any one from the following, namely, Stones (duly packed with lime or cement mortar), G.I/metal/asbestos sheets, Burnt bricks, Cement bricks, Concrete. Roof may be made of from any one of the following materials, namely, Machine-made tiles, Cement tiles, Burnt bricks, Cement bricks, Stone, Slate, G.I/Metal/Asbestos sheets, Concrete. Such houses are treated as Pucca house.

Kutchra Houses: Houses in which both walls and roof are made of materials, which have to be replaced frequently. Walls may be made from any one of the following temporary materials, namely, grass, un-burnt bricks, bamboos, mud, grass, reeds, thatch, plastic/polythene, loosed packed stone, etc. Such houses are treated as Kutchra house.

Dwelling Room: A room is treated as a dwelling room if it has walls with a doorway and a roof and should be wide and long enough for a person to sleep in, i.e. it should have a length of not less than 2 meters and a breadth of at least 1.5 meters and a height of 2 meters. A dwelling room would include living room, bedroom, dining room, drawing room, study room, servant's room and other habitable rooms. Kitchen, bathroom, latrine, store room, passageway and verandah which are not normally usable for living are not considered as dwelling rooms. A room, used for multipurpose such as sleeping, sitting, dining, storing, cooking, etc., is regarded as a dwelling room. In a situation where a Census house is used as a shop or office, etc., and the household also stays in it then the room is not considered as a dwelling room. But if a garage or servant quarter is used by a servant and if she/ he also lives in it as a separate household then this has been considered as a dwelling room available to the servant's household. Tent or conical shaped hut if used for living by any household is also considered as dwelling room. A dwelling room, which is shared by more than one household, has not been counted for any of them. If two households have a dwelling room each but in addition also share a common dwelling room, then the common room has not been counted for either of the households.

Census House : A 'Census House' is a building or part of a building used or recognized as a separate unit because of having a separate main entrance from the road or common courtyard or staircase, etc. It may be occupied or vacant. It may be used for residential or non- residential purpose or both. If a building has a number of Flats or Blocks/Wings, which are independent of one another having separate entrances of their own from the road or a common staircase or a common courtyard leading to a main gate, these are considered as a separate Census house.

Village: The basic unit for rural areas is the revenue village, which has definite surveyed boundaries. The revenue village may comprise of one or more hamlets but the entire village is treated as one unit for presentation of data. In un-surveyed areas, like villages within forest areas, each habitation area with locally recognized boundaries is treated as one village.

Rural-Urban area: The data in the Census are presented separately for rural and urban areas. The unit of classification in this regard is 'town' for urban areas and 'village' for

rural areas. The urban area comprises two types of towns viz. Statutory towns and Census towns. In the Census of India 2011, the definition of urban area adopted is as follows:

(a) Statutory Towns: All places with a municipality, corporation, cantonment board or notified town area committee etc. are known as statutory towns.

(b) Census Towns: All other places satisfying the following three criteria simultaneously are treated as Census Towns.

i) A minimum population of 5,000;

ii) At least 75 per cent of male working population engaged in non-agricultural pursuits;
and

iii) A density of population of at least 400 per sq. km. (1,000 per sq. mile)

For identification of places which would qualify to be classified as 'urban' all villages, which, as per the 2001 Census had a population of 4,000 and above, a population density of 400 persons per sq. km. and having at least 75 per cent of male working population engaged in non-agricultural activity were considered. To work out the proportion of male working population referred to above against b) (ii), the data relating to main workers were taken into account. In addition the above stated towns, urban areas also constitutes of OGs which are the parts of UAs.

Urban Agglomeration: An Urban Agglomeration is a continuous urban spread constituting a town and its adjoining urban outgrowths (OGs) or two or more physically contiguous towns together with or without urban outgrowths of such towns. In some cases, railway colonies, university campuses, port areas, military camps etc. may come up near a statutory town outside its statutory limits but within the revenue limits of a village or villages contiguous to the town. Each such individual area by itself may not satisfy the minimum population limit to qualify it to be treated as an independent urban unit but may qualify to be clubbed with the existing town as their continuous urban spread (i.e. an Out Growth). Each such town together with its outgrowth(s) is treated as an integrated urban area and is designated as an 'Urban Agglomeration'. For the purpose of delineation of Urban Agglomerations during Census of India 2011, following criteria has been adopted:

(a) The core town or at least one of the constituent towns of an urban agglomeration should necessarily be a statutory town; and

(b) The total population of an Urban Agglomeration (i.e. all the constituents put together) should not be less than 20,000 as per the 2001 Census. In varying local conditions, there were similar other combinations which have been treated as urban agglomerations satisfying the basic condition of contiguity.

Out Growth (OG): The outgrowth is a viable unit such as a village or a hamlet or an enumeration block and clearly identifiable in terms of its boundaries and location. While determining the outgrowth of a town, it has been ensured that it possesses the urban features in terms of infrastructure and amenities such as pucca roads, electricity, taps, drainage system for disposal of waste water etc. educational institutions, post offices, medical facilities, banks etc. and physically contiguous with the core town of the UA.

City: Towns with population of 100,000 and above are called cities.

Household: A 'household' is usually a group of persons who normally live together and take their meals from a common kitchen unless the exigencies of work prevent any of them from doing so. Persons in a household may be related or unrelated or a mix of both. However, if a group of unrelated persons live in a Census house but do not take their meals from the common kitchen, then they are not constituent of a common household. Each such person was to be treated as a separate household. The important link in finding out whether it was a household or not was a common kitchen/common cooking.

There may be one member households, two member households or multi-member households.

Institutional Household: A group of unrelated persons who live in an institution and take their meals from a common kitchen is called an Institutional Household. Examples of Institutional Households are boarding houses, messes, hostels, hotels, rescue homes, observation homes, beggar's homes, jails, ashrams, old age homes, children homes, orphanages, etc. To make the definition more clearly perceptible to the enumerators at the Census 2011, it was specifically mentioned that this category or households would cover only those households where a group of unrelated persons live in an institution and share a common kitchen.

Houseless Household : Households who do not live in buildings or Census Houses but live in the open or roadside, pavements, in hume pipes, under flyovers and staircases, or in the open in places of worship, *mandaps*, railway platforms, etc., are treated as Houseless Households.

Scheduled Castes and Scheduled Tribes:

The list of Scheduled Castes and Scheduled Tribes applicable for West Bengal is given hereunder:

: List of Scheduled Castes (Census 2011) :

- | | |
|--|---------------------------|
| 1 Bagdi, Duley | 2 Bahelia |
| 3 Baiti | 4 Bantar |
| 5 Bauri | 6 Beldar |
| 7 Bhogta | 8 Bhuimali |
| 9 Bhuiya | 10 Bind |
| 11 Chamar, Charmakar, Mochi, Muchi, Rabidas, Ruidas, Rishi | |
| 12 Chaupal | 13 Dabgar |
| 14 Damai (Nepali) | 15 Dhoba, Dhobi |
| 16 Doai | 17 Dom, Dhangad |
| 18 Dosadh, Dusadh, Dhari, Dharhi | 19 Ghasi |
| 20 Gonrhi | 21 Halalkhor |
| 22 Hari, Mehtar, Mehtor, Bhangi, Balmiki | 23 JaliaKaibartta |
| 24 Jhalo-Malo, Malo | 25 Kadar |
| 26 Kami (Nepali) | 27 Kandra |
| 28 Kanjar | 29 Kaora |
| 30 Karenga, Koranga | 31 Kaur |
| 32 Keot, Keyot | 33 Khaira |
| 34 Khatik | 35 Koch |
| 36 Konai | 37 Konwar |
| 38 Kotal | 39 Kurariar |
| 40 Lalbegi | 41 Lohar |
| 42 Mahar | 43 Mal |
| 44 Mallah | 45 Musahar |
| 46 Namasudra | 47 Nat |
| 48 Nuniya | 49 Paliya |
| 50 Pan, Sawasi | 51 Pasi |
| 52 Patni | 53 Pod, Poundra |
| 54 Rajbanshi | 55 Rajwar |
| 56 Sarki (Nepali) | 57 Sunri (excluding Saha) |
| 58 Tiyar | 59 Turi |
| 60 Chain (in Malda, Murshidabad, Nadia & Dakshin Dinajpur districts) | |

: List of Scheduled Tribes (Census 2011) :

1	Asur	2	Baiga
3	Bedia, Bediya	4	Bhumij
5	Bhutia, Sherpa, Toto, Dukpa, Kagatay, Tibetan, Yolmo		
6	Birhor	7	Birjia
8	Chakma	9	Chero
10	ChikBaraik	11	Garo
12	Gond	13	Gorait
14	Hajang	15	Ho
16	Karmali	17	Kharwar
18	Khond	19	Kisan
20	Kora	21	Korwa
22	Lepcha	23	Lodha, Kheria, Kharia
24	Lohara, Lohra, Lohar	25	Magh
26	Mahali	27	Mahli
28	Mal Pahariya	29	Mech
30	Mru	31	Munda
32	Nagesia	33	Oraon
34	Parhaiya	35	Rabha
36	Santal	37	SauriaPaharia
38	Savar	39	Limbu (Subba)
40	Tamang		

Language and Mother Tongue: As per the Census concept, each language is a group of mother tongues. The Census questionnaire collects information on the mother tongue of each person. Mother tongue is the language spoken in childhood by the person's mother to the person. If the mother died in infancy, the language mainly spoken in the person's home in childhood will be the mother tongue. In the case of infants and deaf mutes, the language usually spoken by the mother is considered as mother tongue. It is not necessary that the language spoken as mother tongue should have a script. The mother tongues returned by the respondents in Census are classified and grouped under appropriate languages according to their linguistic characteristics.

Literate: A person aged 7 years and above who can both read and write with understanding in any language is taken as literate. A person who can only read but cannot write is not literate. It is not necessary that to be considered as literate, a person should have received any formal education or passed any minimum educational standard. Literacy could have been achieved through adult literacy classes or through any non-formal educational system. People who are blind and can read in Braille are treated as literates.

Literacy Rate: Literacy rate of the population is defined as the percentage of literates in the age-group seven years and above. For different age-groups the percentage of literates in that age-group gives the literacy rate.

Educational level: The highest level of education a person has completed.

Work: Work is defined as participation in any economically productive activity with or without compensation, wages or profit. Such participation may be physical and/or mental in nature. Work involves not only actual work but also includes effective supervision and direction of work. It even includes part time help or unpaid work on farm, family enterprise or in any other economic activity. All persons engaged in 'work' as defined above are workers. The main point to note is that the activity should be economically

productive. Reference period for determining a person as worker and non-worker is one year preceding the date of enumeration.

Main Worker: A person who has worked for major part of the reference period (i.e. six months or more during the last one year preceding the date of enumeration) in any economically productive activity is termed as 'main worker'.

Marginal Worker: A person who worked for 3 months or less but less than six months of the reference period (i.e. in the last one year preceding the date of enumeration) in any economic activity is termed as 'marginal worker'.

Non-Worker: A person who has not worked at all in any economically productive activity during the reference period (i.e. last one year preceding the date of enumeration) is termed as 'non-worker'.

Cultivator: For purposes of the Census, a person is classified as cultivator if he or she is engaged in cultivation of land owned or from government or from private persons or institutions for payment in money, kind or share. Cultivation also includes effective supervision or direction in cultivation. Cultivation involves ploughing, sowing, harvesting and production of cereals and millet crops such as wheat, paddy, *jowar*, *bajra*, *ragi*, etc., and other crops such as sugarcane, tobacco, ground-nuts, tapioca, etc., and pulses, raw jute and kindred fiber crop, cotton, cinchona and other medicinal plants, fruit growing, vegetable growing or keeping orchards or groves, etc. Cultivation does not include the plantation crops like- tea, coffee, rubber, coconut and betel nuts (*areca*). The workers engaged in Plantation crops are recorded under "other workers".

Agricultural Labourer: A person who works on another person's land for wages in cash or kind or share is regarded as an agricultural labourer. She/he has no risk in the cultivation, but merely works on another person's land for wages. An agricultural labourer has no right of lease or contract on land on which she/he works.

Household Industry Worker: Household industry is defined as an industry conducted by one or more members of the household at home or within the village in rural areas and only within the precincts of the house where the household lives in urban areas. The larger proportion of workers in household industry should consist of members of the household. The industry should not be run on the scale of a registered factory which would qualify or has to be registered under the Indian Factories Act and should be engaged in manufacturing, processing, servicing and repairs of goods. The activity relate to production, processing, servicing, repairing or making and selling of goods. It does not include professions such as a pleader, Doctor, Musician, Dancer, Waterman, Astrologer, Dhobi, Barber, etc. or merely trade or business, even if such professions, trade or services are run at home by members of the household.

Other Worker: A person, who has been engaged in some economic activity during the last year of reference period but not as a cultivator or agricultural labourer or worker in Household Industry. The type of workers that come under this category include all government servants, municipal employees, teachers, factory workers, plantation workers, those engaged in trade, commerce, business, transport, banking, mining, construction, political or social work, priests, entertainment artists, etc. In fact, all those workers other than cultivators or agricultural labourers or household industry workers are 'Other Workers'.

Work Participation Rate: Percentage of Workers (Main+Marginal) to total population.

Population Density: Population density is the number of persons inhabited per square kilometer of the area.

Age: Age is measured in terms of the completed number of years.

Sex Ratio: Number of females per 1,000 males in a population.

Non-Census Concepts and Definitions

Civic status of urban units : Civic Status of a town/city is determined on the basis of Civic Administrative Authority of the town e.g., Municipal Corporation/Corporation, Municipal Committee/Municipal council, Municipality etc.

Size class of U.A./town: Size-class of U.A./Town is based on the population size of the U.A./City/Town.

U.A.s/Towns with 100,000 and above population is classified as Class I U.A.s/Towns. Towns with 50,000 to 99,999 population are classified as Class II towns, 20,000 to 49,999 population are Class III towns, population with 10,000 to 19,999 are Class IV towns, population with 5,000 and 9,999 are Class V towns and towns with less than 5,000 population are Class VI towns.

Slum area : The Slum Areas (Improvement and Clearance) Act, 1956, which was enacted by the Central Government defined slums as (a) Areas where buildings are in any respect unfit for human habitation; or (b) are by reasons of dilapidation, overcrowding, faulty arrangement and design of such buildings, narrowness or faulty arrangement of streets, lack of ventilation, light or sanitation facilities, or any combination of these factors, are detrimental to safety, health or morals.

Mega City : The concept of 'Mega City' is a recent phenomenon in the Urban Sociology and is defined in term of metropolitan city in the form of large size, problem of management of civic amenities and capacity to absorb the relatively high growth of population. Indian Census in 1991 treated the population size of 5 million and above as the cutoff point to identify a place as the Mega City. Whereas, for the purpose of inclusion in Centrally Sponsored Scheme for Infrastructure Development in Mega Cities the Ministry of Urban Affairs and employment, Department of Urban Development adopted the criteria of 4 million and above population as per 1991 Census for Mega Cities. In 2001 Census, cities with 10 million and above population have been treated as Mega Cities and the same criteria of population have been adopted in 2011 Census.

Concepts used in VD and TD of DCHB:

1. Educational Amenities: The type of different educational facilities available in the village is given in numbers. Both Government and private educational facilities/institutions are considered for this-purpose. If there are composite schools like Middle schools with Primary classes, or Secondary schools with middle classes, these are included in the number of Primary and Middle schools respectively. For example, if in a village there are two Primary schools and one Middle school with primary classes, the number of Primary schools in the village are given as three and that of Middle school as one even though there may be only three educational institutions. So also in case of Secondary schools. For better understanding, the distinctiveness of different types of schools is depicted hereunder:

1.1 Pre-primary (PP): Now-a-days, the children are sent to schools at a very early stage. Lot of pre-primary schools, private schools in particular, has come up in villages and towns. These may or may not be recognized by the competent authorities. Even many Secondary schools have classes starting from preprimary level. Pre-primary classes include Nursery, K.G., Pre-basic, Play school, etc.

1.2 Primary School (P): Schools providing education from Standard 1 and upward up to and inclusive of Standard V are classified as Primary Schools.

1.3 Middle School (M): Schools providing education from Standard VI and upward up to and inclusive of Standard VIII are classified as Middle Schools. A School with Class 1 to VIII is treated as two units, i.e. one Primary School and one Middle School.

1.4 Secondary School (S): Schools providing education from Standard IX and upwards up to and inclusive of Standard X are classified as Secondary Schools. A composite school with 1 to X standard is treated as three separate units and counted separately under the categories of Primary School, Middle School and Secondary School.

1.5 Senior Secondary School (SS): Schools and colleges that provide education for Standards XI and XII and first and second year of the Pre-University Course fall under this category. There are Senior Secondary Schools with Standard I and upwards up to Standard XII.

1.6. Degree College :

(i) Arts/Science/Commerce : These are all educational institutions that provide post-PUC level education leading to University degree/diploma in any subject or combination of subjects and also post-graduate levels of education. The college offering courses in Arts, Science or Commerce either separately or in combination are covered under this category.

(ii) Engineering College (E): It is a graduate/post-graduate degree college providing Bachelor of Engineering (BE) or Bachelor of Technology (B. Tech.) or post-graduate engineering degrees like M. Tech.

(iii) Medical Colleges: These are graduate/post-graduate degree colleges providing MBBS or equivalent degree in alternative medicine like Ayurveda, Unani, Homeopathy etc. or post-graduate medical degrees like M.D or equivalent in the above branches of medicine.

1.7. Management College/Institute (MI): It offers courses like Diploma in Management, Post-Graduate Diploma in Management, Masters of Business Administration (MBA) and specializations in different disciplines of Management like Marketing, Human Resources Development (HRD) etc.

1.8. Polytechnic (Pt): An Institution providing certificate/diploma (not equivalent to degree) in any technical subject like engineering, vocational courses like embroidery, fashion designing etc. It may be Government or Private.

1.9. Vocational School/ITI: It is a vocational training institute imparting trainings in specific fields acquiring necessary skill, which will make the trainees employable or create them opportunities of self-employment. Trainings offered by Industrial Training Institutes (ITI) fall under this category.

1.10. Non-formal Education/Training Centre (NFTC): Non-vocational education centers, established by the Central and State Governments provide educational facilities to the interested persons irrespective of educational qualification, and age. These education centers are open to all.

1.11. Special School for Disabled: There are Government and Government recognized institutions/organizations engaged for providing education to different groups of disabled persons.

2. Medical Facilities:

2.1 Hospital-Allopathic and Hospital-Alternative medicine: A hospital is an Institution, where sick or injured are given medical or surgical care. Bed strength differs from hospital to hospital ranging from 31 to 500 depending upon whether these are sub-district, sub-divisional or district hospitals. If there are hospitals providing facilities under different systems of medicines such as, Allopathy, Ayurveda, Unani and Homeopathy etc. these details are given separately.

(a) Allopathy: The system of medical practice, which treats disease by the use of remedies which produce effects different from those produced by the disease under treatment.

(b) Ayurveda: Ayurveda means 'Science of life'. The philosophy of Ayurveda is based on the theory of *Pancha Mahabhootas* (Five elements) of which all the objects and living bodies are composed of. The combinations of these five elements are represented in the

form of Tridosha: Vata, Pitta and Kapha. These three 'doshas' are physiological entities of living beings. Ayurveda developed into eight distinct specialties, i.e., Internal Medicine, Pediatrics, Psychiatry, Eye and ENT, Surgery, Toxicology, Geriatrics and Science of virility. Two types of treatments, Preventive and Curative, are given in Ayurveda.

(c) Unani: Treatment of Unani consists of three components, namely, preventive, promotive and curative. Unani system of medicine has been found to be efficacious in conditions like Rheumatic Arthritis. Jaundice, Filariasis, Eczema, Sinusitis and Bronchial Asthma. For the prevention of the disease and promotion of health, the Unani System emphasizes six essentials: pure air, food and water, physical movement and rest, psychic movement and rest, sleep and wakefulness and retention of useful materials and evacuation of waste materials from the body.

(d) Homoeopathy: Treatment in Homoeopathy, which is holistic in nature, focuses on an individual's response to a specific environment. Homoeopathic medicines are prepared mainly from natural substances such as plant products, minerals and animal sources. Homoeopathic medicines do not have any toxic, poisonous or side effects. Homoeopathic treatment is economical as well and has a very broad public acceptance.

2.2 Community Health Centre (CHC): Community Health Centres are designed to provide referral health care for cases from PHC and those in need of specialist health care approaching the CHC directly. 4 PHCs are included under each CHC thus catering approximately 80,000 populations in tribal/hilly areas and 1,20,000 populations for plain areas. CHC is a 30 bedded hospital providing specialist care in Medicine, Obstetrics and Gynecology, Surgery and Paediatrics.

2.3 Primary Health Centre (PHC): A Primary Health Centre is the first contact point between a village community and the Government medical officer. APHC covers a population of 20,000 in hilly, tribal or difficult areas and 30,000 populations in plain areas with 4-6 indoor/observation beds. It acts as a referral unit for 6 sub-centres. It has a medical officer and para medical staff.

2.4 Primary Health Sub-Centre (PHS): A Primary Health Sub-centre is the first contact point between the primary health care system and the community. As per the population norms, one PHS is established for every 5,000 population in plain areas and 3,000 populations in hilly/tribal/desert areas. Each PHS has a sanctioned strength of one male and one female health worker.

2.5 Maternity and Child Welfare Centre (MCW): It provides pre-natal and post-natal services for both mother and child. The services include regular check-up of pregnant women, giving folic tablets, counseling, delivery, immunization of children with check-up etc.

2.6 TB Clinic (TBC): The diagnosis and treatment of TB are functions of the general health services and hence it is a part and parcel of Primary Health Care. Specialized units such as the District Tuberculosis Centre (DTC) act as referral centres. TB clinics are established by the Government of India under the National Tuberculosis Control Programme and implemented through a network of DTC. The DTC is the nodal point for TB control activities in the district and it also functions as a specialized referral centre. The functions of sub-district level Tuberculosis Unit (TU) are implementation, monitoring and supervision of TB control activities in its designated geographical areas.

2.7 Health Centre: Clinic where medicine and medical supplies are dispensed. It has no in-patient facility. A clinic (or an outpatient clinic) is a small private or public health facility that is devoted to the care of outpatients, often in a community, in contrast to larger hospitals, which also treat inpatients.

2.8 Dispensary: Place where patients are treated and medicines provided but with no in-patient facility. Immunizations, MCH Services and sometimes pathological tests are carried out here. It may be of allopathic or any alternative medicine.

2.9 Veterinary Hospital: Mostly run by the State Government or local body for treatment and preventive measures against diseases of domestic animals like cows, buffaloes etc. in rural areas.

2.10 Mobile Health Clinic: These are Mobile vans well equipped with a range of health services to villages located far away from the CHCs, PHCs or any public health sources. The vans visit villages on designated days to deliver the health care services. The services generally offered are OPD, ante-natal and post-natal, B.P. examination, X-ray, ECG, Immunization, First Aid etc.

2.11 Family Welfare Centre: Check-up and counseling is provided to the pregnant and married women regarding small family norm and devices for having a small family. Temporary and permanent contraceptive devices are provided here.

2.12 Nursing Home: A nursing home is a long-term care facility licensed by the state that offers 24-hour room and board and health care services including basic and skilled nursing care, rehabilitation and a full range of other therapies, treatments and programs to old and sick people. The difference between a hospital and a nursing home is that a nursing home gives importance to convalescence from a disease while a hospital gives medical treatment for the disease.

2.13 Medicine Shop: A shop which sells drugs and medicines of any system of medicine viz. allopathic, homeopathic, ayurvedic or unani medicines, is considered as a medicine shop. Sometimes some shops and Paan shops also keep ordinary medicines, like Crocin, Burnol etc. These shops are not taken as medicine shops.

3. Drinking water: The following are the main source of drinking water facility (ies) available in the village.

3.1 Tap Water-treated: This source of drinking water refers to a source of drinking water which is provided to the villagers through pipes within their premises or to the villagers through common taps (public taps/community water points) by the Government departments, local bodies, panchayats, public or private estate agencies, etc. after treatment. Such a source is treated as 'Tap water from treated source'.

3.2 Tap Water-un-treated: If the villagers are drawing drinking water through pipes either directly from a well or bore well or after pumping the well or tube well water, or the water is supplied through pipes to the households of the village or through public taps without treatment. Such a source is treated as 'Tap water from un-treated source'.

3.3 Covered Well (CW): A well that is (1) covered on sides from run-off water (i.e. excess water from rain, snowmelt or other sources flows over the land) through a wall lining or casting that is raised above ground level on a platform that diverts spilled water away from the well and (2) covered so that bird droppings and animals cannot fall down the hole. It is considered as covered well.

3.4 Un-covered Well (UW): A well which is (1) un-covered on sides from runoff water, (2) un-covered from bird droppings and animals; or (3) both.

3.5 Hand Pump (HP): Hand pump means where ground water is taken out manually by operating a hand pump.

3.6 Tube Well/Borehole (TW): Tube well denotes the ground water source from where ground water is taken out through electrical or diesel pump. Spring, River/Canal, Tank/Pond/Lark are self-explanatory.

4. Community Toilet Complex : Community Toilet may be constructed and maintained by Gram Panchayats or Private NGOs like Sulabh Sauchalaya or likes.

5. Rural Sanitary Mart or Sanitary Hardware Outlet (RSM): It is an outlet dealing with the materials, hardware and designs required for the construction of not only sanitary latrines but other sanitary facilities such as compost pit, washing platform and other

sanitation and hygiene accessories required for individuals, households and the environment in the rural areas.

6. Community bio-gas or recycle of waste for productive use: Many of the solid wastes having economic values but put for disposal can be recycled for reuse. For example, food, cow dung, leaves, vegetable, paper, wood, plastics, old cloth etc. However, some of the wastes are not recyclable. These are carbon paper, thermo coal etc. When recyclable solid wastes are subjected to decomposition, bio-gas could be produced under favourable conditions. These systems of recycling may be there at the village level organized by Gram Panchayats with technical support from Governments or non-government organizations.

7. Communication and Transport Facilities:

7.1 Post Office (PO): Self-explanatory.

7.2 Sub-Post Office (SPO): Sub-post office includes Extra Departmental Post Offices and those providing franchise postal services and also part time services in lieu of some honorarium. The limited postal services include sale of stamps, receipt of letters and money orders and also distribution of letters.

7.3 Post & Telegraph Office (PTO): Telegraph office is set up by the Government to enable people to send or receive telegrams. If the phonogram facility is available (though the Telegraph office may not be equipped with Morse Code Transmitters), the village is considered to be having telegraph facility.

7.4 Telephones (landlines): If the village is having the Public Call Office (PCO) either run by the Post Office or by individuals or by a private shop, then the village is considered to be having telephone facility.

7.5 Public Call Office (PCO)/Mobile PCO: Self-explanatory.

7.6 Mobile Phone Coverage: Mobile phones are now very common particularly in urban areas. Some villages by virtue of being in close proximity to the urban areas also enjoy the benefits of the mobile phone services. Even if a few villagers avail the services of mobile phones, then the village is considered to be having access to mobile phone.

7.7 Internet Cafes/Common Service Centres (CSC): If the village is having the facility of Cyber Cafes or shops owned by private individuals providing the facility of surfing of the internet, then the village is considered to be having access to internet/cyber cafe facility. Government of India formulated the scheme of CSC with the vision of providing all government services in an integrated manner at the door step of the citizen at an affordable cost even in the remotest corners of the country through a combination of it based as well as non-IT based services.

7.8 National Highway (NH): These are main highways running through the length and breadth of the country. Each NH is numbered like NH-1, NH-2 for easy identification.

7.9 State Highway (SH): These are roads of a state linking district headquarters and important cities within a State and connecting them with NHs or Highways of the neighboring States.

7.10 Major District Roads (MDR): These are important roads within a district, serving areas of production and markets and connecting these with each other or with the main Highways.

7.11 Other District Roads (ODR): These are roads serving rural areas of production and providing them with outlet to market centres, taluka headquarters, block development headquarters or other main roads.

7.12 Village Road: The approach to village refers to the state of road etc. leading to the village. This is to see whether the village is approachable both in fair and foul weather, and whether it is inaccessible only for some time in the year.

7.13. Black-Topped (Pucca) Road (BTR): A road provided with a bituminous surfacing.

7.14 Gravel (Kuchha) Road (GR): A road constructed using well compacted crushed rock or gravel material (coarse sand, small stones), which is fairly resilient and does not become slippery when wet.

7.15 Water Bound Macadam (WBM): This is the road layer made of crushed or broken mixture of sand and rock fragments mechanically interlocked by rolling and voids filled with screening and binding material with the assistance of water.

7.16 Foot Path (FP): A trodden path for the use by pedestrians and in some cases bicycles. The Foot Paths are not suitable for vehicular traffic except bicycles in some cases. Most of the interior/forest villages are connected by Foot Paths.

8. Banks and Credit Societies: Banking facility means a place where a person can operate a bank account.

8.1 Commercial Bank (CB): These may be banks wholly owned by the Government of India. or by Indian or Foreign Companies.

8.2 Cooperative Banks (Coop. B): A co-operative bank is a financial entity which belongs to its members, who are at the same time the owners and the customers of their bank. Cooperative banks are often created by persons belonging to the some local or professional community or sharing a common interest. These banks are registered under the Cooperative Societies Act. The cooperative banks are regulated by RBI and are covered by the Banking Regulations Act, 1949.

8.3 Agricultural Credit Society (ACS): Major objectives of the ACS are to supply agricultural credit to meet the requirements of funds for agricultural production, the distribution of essential consumer commodities, the provision of storage and marketing facilities and for light agricultural implements and machinery.

8.4 Non-Agricultural Credit Society (NCS): These societies include consumer cooperative societies and also credit cooperative societies of certain categories of persons like teachers, health workers etc.

9. Miscellaneous Facilities:

9.1 Self-help Group (SHG): Self-Help Groups are groups of between 10-25 women created by either NGOs or under the SGSY (*Swarnjayanti Gram SwarozgarYojana*) for the purposes of meeting local credit needs. They are sometimes called *Mahila Mandals* in villages.

9.2. Public Distribution System (PDS) Shop: The shops through which some essential commodities are sold by the government at subsidized rates. They may also be known as ration shops and control shops.

9.3. Mandis/Regular Market: These are those clusters of shops with or without fixed premises which are open on at least six days a week and opens at least from morning hours to dusk.

9.4. Weekly Haat: These are those clusters of shops with or without fixed premises which are open once a week.

9.5. Agricultural Marketing Society: It is a common platform to analyse the issues among all the individuals and institutions in the field of agricultural marketing.

9.6. Nutrition Centre: Integrated Child Development Services (ICDS): The Integrated Child Development Services (ICDS) Scheme set up by the Government of India with the objective of providing following package of services to the children under 6 years and pregnant and lactating mothers in villages such as; Immunization, Health Check-up, Referral Services, Pre-school Non-formal Education and Nutrition & Health Education.

9.7. Anganwadi Centre: Each centre under the ICDS scheme is run by an Anganwadi Worker. One Anganwadi worker is appointed for specified population of the village. They

are basically local women. They are assisted by Anganwadi helper. They provide pre-school non-formal education at the Centre and provide food to the children.

9.8. Accredited Social Health Activist (ASHA): ASHA is a health activist in the community who will create awareness on health and its social determinants and mobilize the community towards local health planning and increased utilization and accountability of the existing health services. She would be a promoter of good health practices. She will also provide a minimum package of curative care as appropriate and feasible for that level and make timely referrals. She will act as a motivator of different types of health related activities. Unlike ANM, she will not be involved in any clinical activities like immunization.

9.9. Sports Club/Recreation Centre: Indoor and out-door games are arranged by the Club and activities like wrestling, Judo Karate etc. are also done there.

9.10. Cinema/Video Hall (CV): If regular cinema houses licensed by Government are available, then the town/village is considered to be having the facility of Cinema Hall. Video hall owners screen films in their own or hired premises.

9.11. Public Library: Books are kept there which can be accessed by the public on loan basis. These may be sponsored by Government or Local Body or *Panchayat* or any influential person. Free service or nominal charges are made for using the facility.

9.12. Public Reading Room: Here the public may read newspapers and magazines. These may be sponsored by Government or Local Body or *Panchayat* or any influential person.

9.13. Newspaper Supply: The availability of the Newspaper(s), both in English or vernacular, in the village is considered to having the said facility.

10. Availability of Electricity/Power : If power is actually available, whatever may be the form of its use, it is indicated affirmative. If the village is having electricity for domestic purposes and the residents are using the same for domestic use, then it is considered that domestic power supply is available. If the electricity authority has not given domestic supply to the households on their request and people are using unauthorized electricity either by stealthily or misuse the supply meant for agricultural or industrial purposes, then it is not considered as availability of electricity for domestic purposes. However, if the village goes out of power due to temporary technical problems such as, transformer failures, theft of electrical equipment, etc. it is considered that electricity is available. Supply of electricity is considered available even when there is a temporary ban on new domestic connections. Connections to residential houses, bungalows, clubs, hostels and hospitals run on non-commercial basis, charitable, educational and religious institutions are included in the domestic category.

10.1 Power Supply for domestic use: This category includes electricity used only for domestic consumption.

10.2 Power supply for agricultural use: This category includes all electricity connections given to the farmers for conducting various agricultural activities including irrigation.

10.3 Power supply for commercial use: This category includes electricity connections given for workshops, industries etc. or for any commercial purposes.

10.4 Power supply for all uses: This category includes electricity connection is available for domestic use, agricultural use, and for any commercial purposes.

11. Land Use Pattern: The land use area of the villages is given in hectares. The land use patterns in the Village Directory conform to the pattern of classification of land use as recommended by the Ministry of Agriculture, Government of India. The Ministry has recommended the maintenance of records of land use pattern under the 9 categories as indicated in the Village Directory.

12. System of Drainage : Generally, by drainage system, we mean the network of mains and branches of underground conduits for the conveyance of sewerage to the point of

disposal. Sewers that carry only household and industrial wastage are called separate sewers; those that carry storm water from roofs, streets and other surfaces are known as storm water drains, while those carrying both sewage and storm water are called combined sewers. However, in towns, which are not provided with such underground sewerage system, it is mentioned whether it has open drainage system. There may be possibility of the town having both closed as well as open drainage systems.

13. Type of Latrines: The data on various types of latrines both public and private together are collected. The three types of latrines considered here are, Pit Latrine, Flush/Pour Flush Latrine and Service Latrine.

(i) Pit System: The latrines are attached to the pit that is dug into the ground for the reception of night soil, are reckoned as pit latrine.

(ii) Flush/pour flush: A flush latrine uses a cistern or holding tank for flushing water and has a water seal, which is a U-shaped pipe, below the seat or squatting pan that prevents the passage of flies and odours. A pour flush latrine uses a water seal, but unlike a flush latrine, a pour flush latrine uses water poured by hand for flushing (no cistern is used).

(iii) Service: Type of latrine from where night soil is removed manually by scavengers. All other types of latrines are covered under "Others" category.

14. Protected Water Supply- Source and capacity of Storage system: There are various sources of water supply and its storage system in the town.

14.1 Service Reservoir: A service reservoir is a water storage container that holds clean water after it has been treated in a water plant, and before it is piped to the end users. These containers are covered, and are designed to keep the water safe from contamination. Their main purpose is to provide a buffer within the water supply system so that water supplies can be maintained across periods of varying demand.

14.2 River Infiltration Gallery: Infiltration Galleries are capable of supplying large quantities of water, and are used where wells are unable to supply water needs, i.e. where an impermeable rock barrier affects well efficiency, or where surface water sources are too shallow for intake screens. Infiltration galleries are one or more horizontal screens placed adjacent to (on-shore), or directly underneath (bed-mounted), a surface water source.

14.3 Bore Well Pumping System: A bore well is a well of 6" to 12" in diameter drilled into the earth for retrieving water. The depth of a bore well can vary from 50 feet to 3000 feet. Water is pumped out to surface through electricity/generator.

14.4 Pressure Tank: Tank that is used to ensure consistent water pressure and for storage of water. Usually located in basement of house but sometimes (in older settings) located in well pit.

15. Road Lighting (Points): Road lighting means the number of street lights that are maintained in the town.

16. Home Orphanage: Orphanage is the name to describe a residential institution devoted to the care of orphans – children whose parents are deceased or otherwise unable to care for them. Parents, and sometimes grandparents, are legally responsible for supporting children, but in the absence of these or other relatives willing to care for the children, they become a ward of the state, and orphanages are a way of providing for their care and housing.

17. Working Women's Hostel: These may be recognised or non-recognised by any public authority. The data on number of working women's hostels available in the town are collected with number of seats.

18. Old Age Home: There are two types of Old Age Homes in India. One is the "Free" type which cares for the destitute old people who have no one else to care for them. They are given shelter, food, clothing and medical care. The second type is the "Paid" home where

care is provided for a fee. Nowadays, such “Retirement” homes have become very popular in India and they are well worth considering.

19. Stadium: A stadium is a place, or venue, for (mostly) outdoor sports, concerts or other events, consisting of a field or stage partly or completely surrounded by a structure designed to allow spectators to stand or sit and view the event.

20. Auditorium/Community Hall: These are the places where meetings, social functions etc. are organised.

**Analysis of Data
Census Findings**

and

Inset Tables

**Based on Primary Census Abstract Data (Tables 1-35)
Village and Town Directory Data (Tables 36-45)**

Census Findings

(a) Distribution of Population in Rural and Urban Areas:

The total population of Dakshin Dinajpur district as per 2011 Census is 16,76,276 of which 14,39,981 reside in rural areas and 2,36,295 are from urban areas. The population distribution of Dakshin Dinajpur district for the last six decades is shown in Table 1 below.

Table1: RURAL AND URBAN POPULATION IN DISTRICT DAKSHIN DINAJPUR WITH PERCENTAGE TO TOTAL IN BRACKET (1951-2011)

Sector/ Census Year	1951	1961	1971	1981	1991	2001	2011
1	2	3	4	5	6	7	8
Total	448275	563598	772618	989294	1230608	1503178	1676276
Rural	421808 (94.1)	520896 (92.4)	684625 (88.6)	847845 (85.7)	1066383 (86.7)	1306324 (86.9)	1439981 (85.9)
Urban	26467 (5.9)	42702 (7.6)	87993 (11.4)	141449 (14.3)	164225 (13.3)	196,854 (13.1)	236295 (14.1)

Note : Till Census 1991 both Uttar Dinajpur and Dakshin Dinajpur were parts of undivided West Dinajpur District which was bifurcated in 1992. As such the figures before 1991 are common for both the districts and 1991 data has been recasted.

It can be observed from the above Table that the total population of the district has increased steadily from 1951 to 2011. The percentage of rural population has decreased from 94.1 of 1951 to 85.7 per cent in 1981 then increased in 1991 (86.7 per cent) and 2001 (86.9 per cent) and again decreased in 2011 Census. On the reverse, percentage of urban population has increased up to 1981 then decreased up to 2001 and again increased in 2011 Census.

(b) Size-Class and Status of Towns with Population, Growth Rate, Density of Population, Sex Ratio, Work Participation Rate, Literacy Rate, Religion, Availability of University Education in the District :

Size-Class and Status of Towns with Population:

As per 2011 Census, there are two Municipalities in Dakshin Dinajpur district viz. Gangarampur Municipality and Balurghat Municipality and five Census Towns. One OG is attached with Balurghat Municipality. Population size -wise class of towns as per Census classification is shown in Table 2 below :

TABLE 2 : POPULATION SIZE CLASS AND STATUS OF TOWNS - 2011

Sl. No.	Town Name	Size Class	Population		
			Person	Male	Female
1	801654-Balurghat (M+OG)	I	153279	76730	76549
2	801653-Gangarampur (M)	II	56217	29095	27122
3	310762-Gopalpur (CT)	V	7016	3583	3433
5	311372-ChakBhrigu (CT)	V	6269	3201	3068
4	311371-Dakra (P) (CT)	V	5268	2643	2625
6	311965-Harirampur (CT)	V	5021	2569	2452
7	311370-Par Patiram (CT)	VI	3225	1607	1618

The above Table shows that Balurghat Municipality along with OG falls in Class-I category with population of 1,53,279 and Gangarampur Municipality with population of 56,217 belongs to Class-II. Out of five Census Towns of the district four belong to Class-V and one Census Town viz. Par Patiram (CT) belongs to Class-VI.

Growth Rate:

The decadal growth rate is one of the important indicators of population dynamics of a district as well as a country. In the following Table 3 the decadal growth rate of Dakshin Dinajpur district can be observed.

TABLE 3 : DECADEAL GROWTH RATE OF POPULATION IN DISTRICT DAKSHIN DINAJPUR (1951-2011)

T/R/U	1951-61	1961-71	1971-81	1981-91	1991-2001	2001-2011
1	2	3	4	5	6	7
Total	25.7	37.1	28.0	24.4	22.2	11.5
Rural	23.5	31.4	23.8	25.8	22.5	10.2
Urban	61.3	106.1	60.8	16.1	19.9	20.0

Note : Till Census 1991 both Uttar Dinajpur and Dakshin Dinajpur were parts of undivided West Dinajpur District which was bifurcated in 1992. As such the figures before 1991 are common for both the districts and 1991 data has been recasted.

It is observed from the above Table that the total growth rate of population of the district has followed a decreasing trend from 1951-61 to 2001-2011 except 1961-1971 when an increase in decadal growth rate was recorded. It can also be seen that, total and rural decadal growth rate of the district has drastically decreased during 2001-2011. The urban growth rate does not follow any specific increasing or decreasing trend. Contrary to the general trend, for the decades 1981-91 and 1991-2001 the urban growth rate is lower than that of rural counterpart. The highest rural and urban growth rates of the district are recorded during the decade 1961-71.

Density of Population:

The Density of Population of Dakshin Dinajpur district from 1961 to 2011 is shown in Table 4 below:

TABLE 4: DENSITY OF POPULATION IN THE DISTRICT OF DAKSHIN DINAJPUR (1961-2011) (per sq. km.)

T/R/U	1961	1971	1981	1991	2001	2011
Total	254	348	446	555	677	755
Rural	235	311	386	485	595	658
Urban	6100	4631	6736	7817	8672	7403

Note : Till Census 1991 both Uttar Dinajpur and Dakshin Dinajpur were parts of undivided West Dinajpur District which was bifurcated in 1992. As such the figures before 1991 are common for both the districts and 1991 data has been recasted.

The above Table shows that density of Total population of the district has increased from 254 per sq. km. in 1961 to 755 per sq. km. in 2011. Similarly, for the rural part of the district the density of population has also increased from 235 per sq. km. in 1961 to 658 per sq. km. in 2011. It can also be observed from the above Table that the urban density of population has followed an increasing trend upto 2001 except 1971 Census. In 2011 Census also the density of urban population has decreased to 7,403 persons per sq. km. from 8,672 persons per sq. km. in 2001 Census.

Sex Ratio:

Sex ratio is an important demographic indicator for ascertaining the gender balance of the population and it is compiled for every Census year. The following Table 5 shows the sex ratio of Dakshin Dinajpur district:

TABLE 5 : SEX RATIO IN DAKSHIN DINAJPUR DISTRICT, 1961-2011

Census Year	Sex Ratio		
	Total	Rural	Urban
1961	932	939	856
1971	941	950	873
1981	946	954	903
1991	944	944	946
2001	951	950	958
2011	956	952	979

Note : Till Census 1991 both Uttar Dinajpur and Dakshin Dinajpur were parts of undivided West Dinajpur District which was bifurcated in 1992. As such the figures before 1991 are common for both the districts and 1991 data has been recasted.

It is observed from the above Table that the sex ratio of district in 2011 Census is 956 of which rural is 952 and urban is higher than that of total and rural with 979. Total sex ratio of the district shows an increasing trend from 932 in 1961 to 956 in 2011; except in Census 1991 where it slightly decreased to 944. The rural sex ratio has followed almost the similar increasing trend as that of total except in 1991 Census when the ratio decreased to 944 from 954 in 1981 Census. The urban sex ratio has increased steadily from 856 in 1961 to 979 in 2011 Census.

Work Participation Rate :

Work Participation Rate shows the proportion of working population to total population in an area and is computed as the percentage of total workers (main + marginal) to total population.

The following Table 6 shows the Work Participation Rate for the district as well as the State for rural and urban areas:

TABLE 6 : PERCENTAGE OF TOTAL WORKERS (MAIN+MARGINAL) TO TOTAL POPULATION (1951-2011)

Year	West Bengal			Dakshin Dinajpur		
	Total	Rural	Urban	Total	Rural	Urban
1951	34.7	32.6	40.9	29.8	29.7	31.4
1961	33.2	32.7	34.7	32.7	33.1	27.8
1971	27.9	27.2	30.1	28.0	28.4	23.6
1981	30.2	30.3	29.8	32.1	32.8	25.8
1991	32.2	33.2	29.6	34.9	36.3	25.9
2001	36.8	37.9	33.9	40.8	42.1	31.7
2011	38.1	38.7	36.7	41.9	42.6	37.8

Note :1. Till Census 1991 both Uttar Dinajpur and Dakshin Dinajpur were parts of undivided West Dinajpur District which was bifurcated in 1992. As such the figures before 1991 are common for both the districts and 1991 data has been recasted.

2. Since 1981 Census, Workers are being classified as Main workers and Marginal workers

It can be seen from the Table that total Work Participation Rate of the district Dakshin Dinajpur was lower than that of State average in Census years 1951 and 1961. But from Census 1971 to the latest Census 2011, district total Work Participation Rate was higher than that of State counterpart. In case of the rural areas, the District figure was lower than that of the State in Census 1951. But for all subsequent decades, rural Work Participation Rate of Dakshin Dinajpur was more than that of State average. The urban Work Participation Rate of the District decreased gradually from 31.4 in 1951 to 27.8 in 1961 and to 23.6 in 1971. However, since 1981 the trend is reversed and it has been steadily increasing from 25.8 of 1981 to 37.8 in 2011. The urban Work Participation Rate of the State has decreased from 40.9 in 1951 to 29.6 in 1991 and then increased to 36.7 in 2011 Census.

The gender-wise distribution of main workers to total population is shown as Table 7 below:

TABLE 7 : PERCENTAGE OF MAIN WORKERS TO TOTAL POPULATION BY SEX (1951-2011)

Year	West Bengal			Dakshin Dinajpur		
	Persons	Male	Female	Persons	Males	Females
1951	34.7	54.8	11.3	29.8	49.9	6.9
1961	33.2	54.0	9.4	32.7	56.5	6.5
1971	27.9	48.8	4.4	28.0	51.2	2.8
1981	28.3	48.7	5.8	29.9	52.6	5.6
1991	30.2	50.7	8.0	33.3	54.3	11.0
2001	28.7	47.0	9.1	31.4	50.1	11.7
2011	28.1	46.3	9.0	31.4	49.9	12.1

Note :1. Till Census 1991 both Uttar Dinajpur and Dakshin Dinajpur were parts of undivided West Dinajpur District which was bifurcated in 1992. As such the figures before 1991 are common for both the districts and 1991 data has been recasted.

2. Since 1981 Census, Workers are being classified as Main workers and Marginal workers

The above Table shows that the percentage of Main Workers to total population for the district Dakshin Dinajpur in Census 2001 and 2011 are same (31.4). For the State as a whole it was 28.7 in 2001 Census and is 28.1 in 2011 Census. At the State level, the figure is gradually decreasing in the last the three decades (1991 to 2011). The lowest percentage of main workers to total population for the district is recorded as 28.0 in Census 1971 and for the State the lowest also has been observed in Census 1971 (27.9). Gender-wise distribution shows that for last sixty years, the proportions of male Main Worker in the district do not follow any specific increasing or decreasing trend but for female Main Workers the proportion decreased till 1971 then it get increased continuously from 5.6 in 1981 Census to 12.1 in 2011 Census. Remarkably, the lowest proportion of male Main Worker to total population is recorded in the district in Census 1951 and 2011 (49.9 per cent) and the highest was recorded in Census 1961 (56.5 per cent). For female Main Workers, the highest proportion to total population was recorded in Census 2011 (12.1 per cent) and the lowest in Census 1971 (2.8 per cent).

Literacy Rate:

Literacy rate of the population is described as the percentage of literates in the age group of seven years and above. Table 8 shows the sex-wise comparative literacy trend for the State and the district:

TABLE 8 : COMPARATIVE LITERACY RATE BY SEX AND RESIDENCE, WEST BENGAL AND DISTRICT DAKSHIN DINAJPUR WITH CHANGE IN DECENNIAL PERCENTAGE POINT IN PARENTHESIS (1951-2011)

Year	Total/ Rural/ Urban	West Bengal			Dakshin Dinajpur		
		Persons	Males	Females	Persons	Males	Females
1951	T	25.0	34.7	13.2	14.0	22.7	4.0
	R	18.8	28.9	7.6	12.8	21.5	3.0
	U	45.7	51.0	37.1	46.5	51.3	38.4
1961	T	34.5 (9.5)	46.6 (11.9)	20.3 (7.1)	20.7 (6.7)	31.0 (8.3)	8.9 (4.9)
	R	25.8 (7.1)	38.9 (10.0)	11.7 (4.2)	17.7 (4.9)	28.2 (6.7)	6.0 (3.0)
	U	59.6 (13.8)	66.0 (15.0)	50.0 (12.9)	55.9 (9.4)	63.7 (12.4)	46.1 (7.7)
1971	T	38.9 (4.4)	49.6 (3.0)	26.6 (6.3)	27.0 (6.4)	37.6 (6.6)	15.3 (6.4)
	R	30.6 (4.8)	42.3 (3.4)	18.1 (6.3)	23.0 (5.3)	33.9 (5.7)	11.0 (5.1)
	U	62.3 (2.7)	68.2 (2.2)	54.1 (4.1)	63.2 (7.3)	69.8 (6.1)	55.3 (9.3)
1981	T	46.3 (7.5)	57.0 (7.5)	34.4 (7.9)	31.1 (4.0)	41.5 (3.9)	19.8 (4.5)
	R	37.9 (7.3)	49.7 (7.4)	25.3 (7.3)	26.1 (3.1)	36.9 (3.0)	14.5 (3.5)
	U	68.7 (6.5)	75.2 (7.0)	60.7 (6.6)	68.7 (5.5)	75.5 (5.7)	61.0 (5.7)
1991	T	57.7 (11.4)	67.8 (10.8)	46.6 (12.1)	46.4 (15.4)	56.8 (15.3)	35.3 (15.5)
	R	50.5 (12.6)	62.1 (12.3)	38.1 (12.8)	41.0 (14.9)	52.1 (15.2)	29.1 (14.5)
	U	75.3 (6.5)	81.2 (6.0)	68.3 (7.5)	79.9 (11.2)	85.5 (9.9)	74.0 (13.0)
2001	T	68.6 (11.1)	77.0 (9.2)	59.6 (13.1)	63.6 (17.2)	72.4 (15.7)	54.3 (19.0)
	R	63.4 (12.9)	73.1 (11.1)	53.2 (15.0)	60.4 (19.4)	69.9 (17.9)	50.3 (21.3)

Year	Total/ Rural/ Urban	West Bengal			Dakshin Dinajpur		
		Persons	Males	Females	Persons	Males	Females
2011	U	81.3 (6.0)	86.1 (4.9)	75.7 (7.5)	83.3 (3.4)	87.8 (2.4)	78.6 (4.5)
	T	76.3 (7.6)	81.7 (4.7)	70.5 (10.9)	72.8 (9.2)	78.4 (5.9)	67.0 (12.7)
	R	72.1 (8.7)	78.4 (5.3)	65.5 (12.3)	70.1 (9.7)	76.1 (6.2)	63.8 (13.5)
	U	84.8 (3.5)	88.4 (2.2)	81.0 (5.2)	88.7 (5.4)	91.8 (4.0)	85.5 (7.0)

Note : 1. Due to changes in age limits for attaining literacy, the definition of literacy rate slightly varied over the decadal censuses.

2. Till Census 1991 both Uttar Dinajpur and Dakshin Dinajpur were parts of undivided West Dinajpur District which was bifurcated in 1992. As such the figures before 1991 are common for both the districts and 1991 data has been recasted.

It can be seen from the above Table that state literacy rate is always remained higher than that of district Dakshin Dinajpur from Census 1951 to Census 2011. This is applicable for both male and female literacy rates also. The literacy rate for the state has been increased from 25.0 in 1951 to 76.3 in 2011 whereas for the district it has increased 14.0 in 1951 to 72.8 in 2011 Census.

Religion :

Decennial Census also collects data on religion. The following Table shows the position of six major religious communities of the district since 1961 Census.

TABLE 9 : POPULATION BY RELIGION IN DAKSHIN DINAJPUR DISTRICT (1961-2011)

Year	Hindus	Muslims	Christians	Jains	Sikhs	Buddhists	Other Religion and persuasions	Religion Not Stated	Total Population
1961	792534 (59.9)	521758 (39.4)	8491 (0.6)	904 (0.1)	18 (0.0)	92 (0.0)	---	---	1323797
1971	1172930 (63.1)	667547 (35.9)	17750 (1.0)	970 (0.1)	116 (0.0)	167 (0.0)	407 (0.0)	---	1859887
1981	1521416 (63.3)	860797 (35.8)	19481 (0.8)	1604 (0.1)	153 (0.0)	279 (0.0)	1,217 (0.1)	---	2404947
1991	926860 (75.3)	289279 (23.5)	13643 (1.1)	165 (0.0)	21 (0.0)	35 (0.0)	603 (0.0)	2 (0.0)	1230608
2001	1112575 (74.0)	361047 (24.0)	22039 (1.5)	235 (0.0)	215 (0.0)	175 (0.0)	6028 (0.4)	864 (0.1)	1503178
2011	1232850 (73.5)	412788 (24.6)	24794 (1.5)	323 (0.0)	276 (0.0)	148 (0.0)	2786 (0.2)	2311 (0.1)	1676276

Note : 1. Till Census 1991 both Uttar Dinajpur and Dakshin Dinajpur were parts of undivided West Dinajpur District which was bifurcated in 1992. As such the figures before 1991 are common for both the districts and 1991 data has been recasted.

2. Figures in parenthesis indicate percentage to total population.

It is observed from the above Table that as per 2011 Census, out of the total district population of 16,76,276 majority of the population belong to Hindu community with a population share of 73.5 per cent followed by Muslims (24.6 per cent). It is also observed from the Table that the percentage of Hindu population of the district has an increasing trend from 1961 to 1991 then the trend took a reverse turn from Census 2001. On the other hand, the percentage of Muslim population has a decreasing trend from 39.4 in 1961 to 23.5 in 1991 but then the proportion expanded to 24.6 in 2011 Census. As per Census 2011, 1.5 per cent population belong to Christian community.

Availability of University Education in the District:

TABLE 10 : AVAILABILITY OF UNIVERSITY EDUCATION IN DAKSHIN DINAJPUR DISTRICT

Sl. No.	Name of the University	Date of Establishment	Address	Territorial Jurisdiction
There is no University in the District				

(c) Mother Tongue, Scheduled Castes and Scheduled Tribes in the district from earlier Census Decades:

Mother Tongue :

Table 11 : POPULATION BY MOTHER TONGUE IN DAKSHIN DINAJPUR DISTRICT (1961-2001)

Year	Bengali	Santali	Hindi	Kurukh/ Oraon	Munda	Sadan/ Sadri	Kurmali Thar	Telegu
	1	2	3	4	5	6	7	8
1961	955811 (72.2)	122994 (9.3)	71277 (5.4)	19052 (1.4)	---	585 (0.0)	---	13 (0.0)
1971	1454878 (78.2)	163655 (8.8)	98739 (5.3)	20480 (1.1)	4267 (0.2)	---	---	38 (0.0)
1981	1850827 (77.0)	177175 (7.4)	154525 (6.4)	26750 (1.1)	5747 (0.2)	---	---	---
1991	2394042 (76.5)	200282 (6.4)	109367 (3.5)	30408 (1.0)	7462 (0.2)	2652 (0.1)	2799 (0.1)	---
2001	1235156 (82.2)	155323 (10.3)	26966 (1.8)	26159 (1.7)	8210 (0.5)	7344 (0.5)	6622 (0.4)	5138 (0.3)

Table 11 :contd....

Year	Mundari	Bhojpuri	Kortha/ Khotta	Koda/ Kora	Nepali	Surja Puri	Urdu	Other Mother Tongues	Total Population
	9	10	11	12	13	14	15	16	17
1961	11637 (0.0)	19 (0.0)	---	---	1328 (0.1)	145 (0.0)	134234 (10.1)	6613 (0.5)	1323797
1971	38 (0.0)	---	602 (0.0)	602 (0.0)	1631 (0.1)	---	112413 (6.0)	1992 (0.1)	1859887
1981	---	---	1085 (0.0)	1085 (0.0)	1464 (0.1)	---	166117 (6.9)	19664 (0.8)	2404947
1991	---	4637 (0.1)	-	-	1955 (0.1)	103088 (3.3)	240673 (7.7)	26892 (0.9)	3127653
2001	5138 (0.3)	1605 (0.1)	779 (0.1)	779 (0.1)	634 (0.0)	---	---	25957 (1.7)	1503178

Mother tongue and language are the two most important characteristics of a population. As per Census definition, mother tongue is the language spoken in childhood by the person's mother to the person. The Table above shows the population by mother tongue for Dakshin Dinajpur district since 1961. It is observed from the Table that as per Census 2001, Bengali is the mother tongue for 82.2 per cent of the population of the district followed by Santali (at 10.3 per cent). Only 1.8 per cent and 1.7 per cent of the population of the district have returned their mother tongue as Hindi and Kurukh/Oraon respectively. The percentage of population reported Bengali as a mother tongue has increased from 72.2 per cent in 1961 Census to 82.2 per cent in 2001 Census and also the percentage of population reported Santali as mother tongue has increased from 9.3 in 1961 Census to 10.3 per cent in 2001 Census after some ups and downs in previous decades.

Scheduled Castes and Scheduled Tribes Population :

One of the important information collected in every decennial Census is the population statistics on Scheduled Castes and Scheduled Tribes. The list containing the name of Scheduled Castes and Scheduled Tribes varies from State to State. The SC/ST list of West Bengal for Census 2011 is provided in Chapter 8 (ii) "Census Concepts and Definitions" of this publication.

Table 12 : SCHEDULED CASTES AND SCHEDULE TRIBES POPULATION IN THE DISTRICT OF DAKSHIN DINAJPUR (1961-2011)

Total/ Rural/ Urban	1961		1971		1981	
	SC	ST	SC	ST	SC	ST
	1	2	3	4	5	6
Total	134621	120176	192255	148062	263375	173812
			(42.8)	(23.2)	(37.0)	(17.4)
Rural	129901	118836	186186	146121	247963	169185
			(43.3)	(23.0)	(33.2)	(15.8)
Urban	4720	1340	6069	1941	15412	4627
			(28.6)	(44.9)	(154.0)	(138.4)

Table 12 :contd...

Total/ Rural/ Urban	1991		2001		2011	
	SC	ST	SC	ST	SC	ST
	1	2	3	4	5	6
Total	356646	205971	432660	242317	482754	275366
	(35.4)	(18.5)	(21.3)	(17.7)	(11.6)	(13.6)
Rural	331797	201439	397599	236271	440182	267913
	(33.8)	(19.1)	(19.8)	(17.3)	(10.7)	(13.4)
Urban	24849	4532	35061	6046	42572	7453
	(61.2)	-(2.1)	(41.1)	(33.4)	(21.4)	(23.3)

Note : Figures within bracket indicate decennial growth rate

The above Table shows the distribution of Scheduled Castes and Scheduled Tribes population in Dakshin Dinajpur district since Census 1961. The decadal variation of population with respect to the previous decade is shown in the parenthesis. It is observed from the above Table that although the absolute population figure for Scheduled Castes population is gradually increasing over the decades, the decadal growth rate of Scheduled Castes population has followed a decreasing trend since the 1961-1971 decade till the last Census. This trend is followed for rural area also except in the decade 1981-1991 when a marginal increment has been noticed (from 33.2 per cent in 1971-1981 Census to 33.8 per cent in 1981-1991 Census). Also the decadal growth rate of urban area follows a decreasing trend with an exception during the decade 1971-1981 when the growth rate of 28.6 in 1961-1971 jumped to 154.0 per cent in 1971-1981 but then the rate took a downward move. The decadal growth rate of total Scheduled Castes population was highest in 1961-1971 decade and the lowest in 2001-2011 decade.

In case of Scheduled Tribes population also, it has followed an increasing trend in absolute terms since 1961. The decennial growth rate for Scheduled Tribes population followed decreasing trend till 2011 except in 1981-1991 Census when the rate climbed to 18.5 from 17.4 per cent in 1971-1981 Census. For rural area also the Scheduled Tribes growth rate follows the same trend as that of Scheduled Tribes total. However, the growth rate for urban area does not follow any specific trend. The decadal growth rate of Scheduled Tribes population in urban area was highest in the decade 1971-1981 and the lowest was in 1981-1991.

**Brief Analysis of Inset Tables based on Primary Census Abstract, 2011
(Inset Tables 1-35)**

Table 1 : Decadal change in population of Tahsils (Sub-Districts) by Residence, 2001-2011

Sl. No.	Tahsil	Population						Percentage decadal variation 2001-2011			Percentage urban population	
		2001			2011			Total	Rural	Urban	2001	2011
		Total	Rural	Urban	Total	Rural	Urban					
1	2	3	4	5	6	7	8	9	10	11	12	13
1	Kushmundi	175086	175086	0	198752	198752	0	13.52	13.52	---	0.00	0.00
2	Gangarampur	206640	206640	0	237628	230612	7016	15.00	11.60	---	0.00	2.95
3	Kumarganj	153042	153042	0	169102	169102	0	10.49	10.49	---	0.00	0.00
4	Hilli	77250	77250	0	83754	83754	0	8.42	8.42	---	0.00	0.00
5	Balurghat	228736	221152	7584	248901	234139	14762	8.82	5.87	94.65	3.32	5.93
6	Tapan	226136	226136	0	250504	250504	0	10.78	10.78	---	0.00	0.00
7	Bansihari	122091	122091	0	141286	141286	0	15.72	15.72	---	0.00	0.00
8	Harirampur	124927	124927	0	136853	131832	5021	9.55	5.53	---	0.00	3.67
9	Gangarampur (M)	53533	0	53533	56217	0	56217	5.01	---	5.01	100.00	100.00
10	Balurghat (M+OG)	135737	0	135737	153279	0	153279	12.92	---	12.92	100.00	100.00
District Total :		1503178	1306324	196854	1676276	1439981	236295	11.52	10.23	20.04	13.10	14.10

Note : The population of OG's was counted in corresponding C.D. Block in 2001, but in 2011 it is counted in corresponding Statutory Town

It is evident from Table 1 that urban decadal growth rate (20.04 per cent) of the district is much higher than that of total (11.52 per cent) and rural (10.23 per cent). Among the 8 C.D.Blocks of the district, Bansihari C.D.Block has recorded the highest decadal growth rate with 15.72 per cent and Hilli C.D.Block has the lowest with 8.42 per cent. Going by the district rural frame, the same Bansihari C.D.Block has the highest decadal growth rate with 15.72 per cent whereas Harirampur C.D.Block has the lowest with 5.53 per cent due to creation of Harirampur as new Census Town. There are two Municipalities in the district of which Balurghat(M+OG) has the decadal growth rate of 12.92 per cent and the decadal growth rate of Gangarampur Municipality is 5.01 per cent. Percentage of urban population has been slightly increased from 13.10 in 2001 Census to 14.10 in 2011 Census.

Table 2 : Number and percentage of Inhabited Villages in specified population size ranges with the related population, 2011 (Rural)

Sl. No.	C.D. Block	Total number of inhabited villages	Total rural population			Number and percentage of villages	Population less than 200		Number and percentage of villages	Population 200 - 499	
			Persons	Males	Females		Males	Females		Males	Females
1	0047-Kushmundi	228	198752	100317	98435	14 (6 %)	842	845	71 (31 %)	12802	12593
2	0048-Gangarampur	198	230612	119358	111254	11 (6 %)	619	595	47 (24 %)	8552	8043
3	0049-Kumarganj	208	169102	87098	82004	25 (12 %)	1451	1342	60 (29 %)	10205	9713
4	0050-Hilli	79	83754	42981	40773	8 (10 %)	410	391	10 (13 %)	1915	1822
5	0051-Balurghat	294	234139	120867	113272	40 (14 %)	2448	2418	93 (32 %)	16710	15965
6	0052-Tapan	271	250504	128500	122004	25 (9 %)	1719	1634	79 (29 %)	14767	13997
7	0053-Bansihari	160	141286	72161	69125	19 (12 %)	1267	1208	45 (28 %)	8305	7683
8	0054-Harirampur	144	131832	66489	65343	14 (10 %)	665	641	30 (21 %)	5298	5161
Total :		1582	1439981	737771	702210	156 (10 %)	9421	9074	435 (27 %)	78554	74977

It is observed from Table 3 that no new Statutory Town has been created in this district in 2011 Census. There are 5 new Census Towns have been created in 2011 Census in the district, from 4 villages and 1 OG of 2001 Census. It is also observed from the Table that neither any town has been declassified nor wholly merged with other town in the district in 2011 Census.

Table 4 : Sex Ratio of the State and the District, 1901-2011

Census Year	West Bengal			Dakshin Dinajpur \$		
	Total	Rural	Urban	Total	Rural	Urban
1	2	3	4	5	6	7
1901	945	994	650	918	---	---
1911	925	982	614	920	---	---
1921	905	971	591	929	---	---
1931	890	961	578	923	---	---
1941	852	945	559	910	---	---
1951	865	939	660	884	890	771
1961	878	943	701	932	939	856
1971	891	942	751	941	950	873
1981	911	947	819	946	954	903
1991	917	940	858	944	944	946
2001	934	950	893	951	950	958
2011	950	953	944	956	952	979

Note : Sex Ratio has been defined here as the number of female per 1000 male

\$ The figures for Uttar and Dakshin Dinajpur prior to 2001 have been recast as both the districts were under undivided West Dinajpur district till Census 1991 and the district was bifurcated on 1st April 1992 i.e. from Census 2001 separate Census has been conducted. The sex ratio of two districts Uttar and Dakshin Dinajpur cannot be shown because of non-availability of Male & Female breakup at Mouza level on that Census year.

It is observed from the above Table that during 1901-2011, Dakshin Dinajpur district had always the greater sex ratio than that of state except 1901 and 1911. This is true in urban areas also during the period of 1951-2011. The sex ratio of the state has followed a decreasing trend upto Census 1941 and from 1951 to 2011 Census an increasing trend has been observed. The district followed a different trend compare to that of State. The sex ratio of the district has increased upto 1921 then decreased upto 1951 and again followed an increasing trend till 2011 except 1991. The urban sex ratio of the district always maintain an increasing trend upto last Census 2011.

Table 5 : Sex Ratio by Sub-district, 2011

Sl. No.	Name of the Sub-district	Sex Ratio		
		Total	Rural	Urban
1	2	3	4	5
1	02200 - Kushmundi	981	981	0
2	02201 - Gangarampur	933	932	958
3	02202 - Kumarganj	942	942	0
4	02203 - Hilli	949	949	0
5	02204 - Balurghat	940	937	981
6	02205 - Tapan	949	949	0
7	02206 - Bansihari	958	958	0
8	02207 - Harirampur	982	983	954
9	99999 - Area not under any Sub-district	980	0	980
District : Dakshin Dinajpur - 331		956	952	979

Sex Ratio District (Rural) : 952

Table 5 represents the sex ratio of 8 C.D.Blocks and all Statutory Towns (Area not under any Sub-district) of Dakshin Dinajpur district by residence. Highest sex ratio in total is observed in Harirampur C.D.Block with 982 and the Gangarampur C.D.Block has recorded the lowest with 933. In rural frame, Gangarampur C.D.Block has the lowest sex ratio with 932 and Harirampur C.D.Block has the highest (983). In this district 3 C.D.Blocks have urban population of which Balurghat C.D.Block has the highest sex ratio. It is also observed from the Table that the sex ratio of Statutory Towns (two Municipalities) of the district is 980 which is much higher than that of district average.

Table 6 : Sex Ratio by C.D. Blocks (Rural), 2011

Sl. No.	Name of the C.D. Block	Sex Ratio
1	2	3
1	0047-Kushmundi	981
2	0048-Gangarampur	932
3	0049-Kumarganj	942
4	0050-Hilli	949
5	0051-Balurghat	937
6	0052-Tapan	949
7	0053-Bansihari	958
8	0054-Harirampur	983
Total		952

Table 6 represents the sex ratio of Dakshin Dinajpur district at rural i.e. C.D.Block level. Out of 8 C.D.Blocks, 3 C.D.Blocks have greater sex ratio than district rural sex ratio of 952 and rest has sex ratio lower than the district rural sex ratio. Harirampur C.D.Block has the highest sex ratio with 983, whereas Gangarampur C.D.Block has the lowest with 932.

Table 7 : Sex Ratio of Rural Population by Ranges, 2011

Range of Sex Ratio for villages	Number of Inhabited villages	Percentage of villages in each range	Population 2011	Percentage distribution of population
1	2	3	4	5
Less than 700	7	0.44	1831	0.13
700 - 749	5	0.32	868	0.06
750 - 799	20	1.26	17939	1.25
800 - 849	63	3.98	26747	1.86
850 - 899	183	11.57	149595	10.39
900 - 949	469	29.65	507733	35.26
950 - 999	434	27.43	463551	32.19
1000 - 1099	341	21.55	251492	17.46
1100+	60	3.79	20225	1.40
District : Dakshin Dinajpur (331)	1582	100	1439981	100

Sex Ratio District (Rural) : 952

It is observed from the above Table that the maximum number of villages of Dakshin Dinajpur district with 469 falls in the sex ratio ranges of 900-949. There are 7 numbers of villages in the district in the sex ratio ranges of less than 700 whereas 341 villages have sex ratio between 1000-1099 and 60 numbers of villages have a sex ratio of 1100+. The highest percentages of population(35.26) are in the sex ratio range of 900-949 and the lowest(0.06) is in the sex ratio range of 700-749. A total of 18.86 per cent of rural population of the district have the sex ratio of more than 1000.

Table 8 : Sex Ratio of Towns, 2011

Sl. No.	Name of Town	Urban status of Town	Sex Ratio
1	2	3	4
1	310762 - Gopalpur (CT)	(CT)	958
2	311370 - Par Patiram (CT)	(CT)	1007
3	311371 - Dakra (P) (CT)	(CT)	993
4	311372 - Chak Bhriagu (CT)	(CT)	958
5	311965 - Harirampur (CT)	(CT)	954
6	801653 - Gangarampur (M)	(M)	932
7	801654 - Balurghat (M + OG)	(M + OG)	998
Sex Ratio (Urban) district :			979

This Table shows the sex ratio of the urban areas of the district. It can be seen from the above Table that Par Patiram (CT) has the highest sex ratio with 1,007 which is higher than the district urban sex ratio of 979 whereas the lowest sex ratio is observed in Gangarampur Municipality with 932. There are 3 urban units viz. Par Patiram (CT) with

1,007, Dakra(P)(CT) with 993 and Balurghat (M+OG) with 998 in the district which has higher sex ratio than district urban sex ratio of 979.

Table 9 : Sex Ratio of population in the Age Group 0-6 for Sub-district, 2011

Sl. No.	Name of Sub-district	Total/ Rural/ Urban	Total population in 0-6 age group			Sex Ratio for 0-6 age group
			Persons	Males	Females	
1	2	3	4	5	6	7
1	02200-Kushmundi	Total	25687	13138	12549	955
		Rural	25687	13138	12549	955
		Urban	0	0	0	0
2	02201-Gangarampur	Total	29914	15442	14472	937
		Rural	29299	15133	14166	936
		Urban	615	309	306	990
3	02202-Kumarganj	Total	18773	9621	9152	951
		Rural	18773	9621	9152	951
		Urban	0	0	0	0
4	02203-Hilli	Total	8262	4202	4060	966
		Rural	8262	4202	4060	966
		Urban	0	0	0	0
5	02204-Balurghat	Total	24339	12365	11974	968
		Rural	23129	11772	11357	965
		Urban	1210	593	617	1040
6	02205-Tapan	Total	28276	14470	13806	954
		Rural	28276	14470	13806	954
		Urban	0	0	0	0
7	02206-Bansihari	Total	17179	8712	8467	972
		Rural	17179	8712	8467	972
		Urban	0	0	0	0
8	02207-Harirampur	Total	19389	9809	9580	977
		Rural	18902	9581	9321	973
		Urban	487	228	259	1136
9	99999 - Area not under any Sub-district	Total	16316	8384	7932	946
		Rural	0	0	0	0
		Urban	16316	8384	7932	946
District :Dakshin Dinajpur-331		Total	188135	96143	91992	957
		Rural	169507	86629	82878	957
		Urban	18628	9514	9114	958

The Table shows that total 0-6 age group population of the district is 1,88,135 of which 1,69,507 belongs to rural area and 18,628 are from urban. The sex ratio of 0-6 age group population for both total and rural of the district with 957 and for urban it is slightly higher with 958. Among the C.D.Blocks, Hilli C.D.Block (966), Balurghat C.D.Block (968), Bansihari C.D.Block (972) and Harirampur C.D.Block (977) have the higher sex ratio than district sex ratio. The urban child sex ratios of Harirampur C.D. Block and Balurghat C.D.Block have the sex ratio of more than 1000.The 0-6 age group population of all the Statutory Towns i.e. area not under any Sub-district of the district is 16,316 and the sex ratio for the same is 946.

Table 10 : Sex Ratio of population in the Age Group 0-6 for C.D. Blocks (Rural), 2011

Sl. No.	Name of C.D. Block	Persons	Total population in 0-6 age group		Sex Ratio for 0-6 age group
			Males	Females	
1	2	3	4	5	6
1	0047 - Kushmundi	25687	13138	12549	955
2	0048 - Gangarampur	29299	15133	14166	936
3	0049 - Kumarganj	18773	9621	9152	951
4	0050 - Hilli	8262	4202	4060	966
5	0051 - Balurghat	23129	11772	11357	965
6	0052 - Tapan	28276	14470	13806	954
7	0053 - Bansihari	17179	8712	8467	972
8	0054 - Harirampur	18902	9581	9321	973
Total :		169507	86629	82878	957

Table 10 represents the sex ratio and population in the age group 0-6 years for rural areas under C.D. Blocks. The total population in this age group of all the C.D. Blocks of this district is 1,69,507 of which 86,629 are male and 82,878 are female. For all the C.D. Blocks, Gangarampur C.D. Block has the highest number of 0-6 population with 29,299 followed by Tapan C.D. Block with 28,276 and Kushmundi C.D. Block with 25,687. The lowest population in the age group 0-6 is recorded in Hilli C.D. Block with 8,262. The sex ratio in the age group of 0-6 population in this district in rural areas is 957. It is observed from the Table that 50 per cent of C.D. Blocks have higher sex ratio than that of district total. The highest sex ratio is recorded in Harirampur C.D. Block with 973, whereas lowest is in Gangarampur C.D. Block with 936.

Table 11 : Sex Ratio of Rural population in the Age Group 0-6 by ranges, 2011

Range of Sex Ratio for Villages	Number of Inhabited Villages	Percentage distribution of Villages	Population 2011	Percentage distribution of population
1	2	3	4	5
Less than 700	186	11.76	9400	5.55
700 - 749	60	3.79	5566	3.28
750 - 799	102	6.45	9472	5.59
800 - 849	139	8.79	13834	8.16
850 - 899	146	9.23	22158	13.07
900 - 949	143	9.04	21278	12.55
950 - 999	102	6.45	18487	10.91
1000 - 1099	293	18.52	37679	22.23
1100+	411	25.98	31633	18.66
District : Dakshin Dinajpur (331)	1582	100.00	169507	100.00

Sex Ratio District (Rural) : 957

Table 11 shows the distribution of sex ratio of rural population in the age group 0-6 by ranges of sex ratio of Dakshin Dinajpur district. It is evident from the above Table that maximum numbers of villages (411) are in the highest sex ratio range of more than 1100 and the second highest numbers of villages (293) are in the second highest range of sex ratio of 1000-1099 with highest percentage of population (22.23). The lowest range of sex ratio i.e. less than 700 are recorded only in 186 number of villages with 5.55 per cent of population. Only 60 numbers of villages with 3.28 per cent of population are in the sex ratio range of 700-749.

Table 12 : Sex Ratio of population in the Age Group 0-6 of Towns, 2011

Sl. No.	Name of Town	Urban status of Town	Total population in 0-6 age group			Sex Ratio for 0-6 age group
			Persons	Males	Females	
1	2	3	4	5	6	7
1	310762 – Gopalpur (CT)	(CT)	615	309	306	990
2	311370 – Par Patiram (CT)	(CT)	355	171	184	1076
3	311371 – Dakra (P) (CT)	(CT)	407	193	214	1109
4	311372 – Chak Bhrigu (CT)	(CT)	448	229	219	956
5	311965 – Harirampur (CT)	(CT)	487	228	259	1136
6	801653 – Gangarampur (M)	(M)	5493	2902	2591	893
7	801654 – Balurghat (M+OG)	(M+OG)	10823	5482	5341	974
District (Urban) : Dakshin Dinajpur-331			18628	9514	9114	958

Table 12 represents sex ratio of the population in the age group 0-6 of all the towns of Dakshin Dinajpur district. The total population in this age group of all the towns in this district is 18,628 of which 9,514 are males and 9,114 are females. Par Patiram (CT) has the lowest number of population in this age group with 355 only. The district urban sex ratio in the age group of 0-6 is 958. Except Gangarampur Municipality and Chak Bhrigu (CT), all other towns of the district have higher sex ratio than that of district total. The highest sex ratio is recorded in Harirampur (CT) with sex ratio 1,136 followed by Dakra (P) (CT) with 1,109 and Par Patiram (CT) with 1,076. The lowest sex ratio is found in Gangarampur Municipality with 956.

Table 13 : Number and percentage of Scheduled Castes and Scheduled Tribes population in Sub-districts, 2011

Sl. No.	Name of Sub-district	Total/Rural/Urban	Total population	Total Scheduled Castes population	Total Scheduled Tribes population	Percentage of Scheduled Castes population to Total population	Percentage of Scheduled Tribes population to Total population
1	2	3	4	5	6	7	8
1	02200 – Kushmundi	Total	198752	88967	15622	44.76	7.86
		Rural	198752	88967	15622	44.76	7.86
		Urban	0	0	0	0	0
2	02201 – Gangarampur	Total	237628	72262	32933	30.41	13.86
		Rural	230612	69761	32539	30.25	14.11
		Urban	7016	2501	394	35.65	5.62
3	02202 – Kumarganj	Total	169102	43840	28769	25.93	17.01
		Rural	169102	43840	28769	25.93	17.01
		Urban	0	0	0	0	0
4	02203 – Hilli	Total	83754	21532	15293	25.71	18.26
		Rural	83754	21532	15293	25.71	18.26
		Urban	0	0	0	0	0
5	02204 – Balurghat	Total	248901	73249	66189	29.43	26.59
		Rural	234139	69239	65677	29.57	28.05
		Urban	14762	4010	512	27.16	3.47
6	02205 – Tapan	Total	250504	80963	55965	32.32	22.34
		Rural	250504	80963	55965	32.32	22.34
		Urban	0	0	0	0	0
7	02206 – Bansihari	Total	141286	37506	31017	26.55	21.95
		Rural	141286	37506	31017	26.55	21.95
		Urban	0	0	0	0	0
8	02207 – Harirampur	Total	136853	29853	23053	21.81	16.85
		Rural	131832	28374	23031	21.52	17.47
		Urban	5021	1479	22	29.46	0.44
9	99999 – Area not under any Sub-district	Total	209496	34582	6525	16.51	3.11
		Rural	0	0	0	0	0
		Urban	209496	34582	6525	16.51	3.11
Dakshin Dinajpur– 331		Total	1676276	482754	275366	28.8	16.43
		Rural	1439981	440182	267913	30.57	18.61
		Urban	236295	42572	7453	18.02	3.15

It is observed from the above Table that in 2011 Census, out of total population of 16,76,276 of the district, 4,82,754 with 28.80 per cent population are belong to Scheduled Castes and 16.43 per cent with 2,75,366 population are Scheduled Tribes. At the C.D.Block level the highest percentage (44.76) of Scheduled Castes population are found in Kushmundi C.D.Block with 88,967 individuals and the lowest frequency (21.81) is observed in Harirampur C.D.Block with 29,853 persons. In case of Scheduled Tribes, the highest percentage (26.59) of population is observed in Balurghat C.D.Block while the lowest percentage (7.86) is found in Kushmundi C.D.Block. Out of total population of 2,09,496 of all Statutory Towns (area not under any Sub-district) of the district, 34,582(16.51 per cent) are belong to Scheduled Castes and 6,525 (3.11 per cent) are from Scheduled Tribes.

Table 14: Number and percentage of Scheduled Castes and Scheduled Tribes (Rural) population in C.D. Blocks, 2011

Sl. No.	Name of C.D. Block	Total population	Total Scheduled Castes population	Total Scheduled Tribes population	Percentage of Scheduled Castes population to Total Population	Percentage of Scheduled Tribes population to Total Population
1	2	3	4	5	6	7
1	0047 – Kushmundi	198752	88967	15622	44.76	7.86
2	0048 – Gangarampur	230612	69761	32539	30.25	14.11
3	0049 – Kumarganj	169102	43840	28769	25.93	17.01
4	0050 – Hilli	83754	21532	15293	25.71	18.26
5	0051 – Balurghat	234139	69239	65677	29.57	28.05
6	0052 – Tapan	250504	80963	55965	32.32	22.34
7	0053 – Bansihari	141286	37506	31017	26.55	21.95
8	0054 – Harirampur	131832	28374	23031	21.52	17.47
Total :		1439981	440182	267913	30.57	18.61

Table 14 represents the number and percentage of Scheduled Castes and Scheduled Tribes population in rural areas only of the district. Out of total rural population of 14,39,981, Scheduled Castes population is 4,40,182 (30.57 per cent) and Scheduled Tribes population is 2,67,913(18.61 per cent). In absolute terms, the highest number of Scheduled Castes population is found in Kushmundi C.D.Block with 88,967 and the lowest is in Hilli C.D.Block with 21,532. The highest percentage of Scheduled Castes population is also observed in Kushmundi C.D.Block with 44.76 followed by Tapan C.D.Block with 32.32 and Gangarampur C.D.Block with 30.25. In case of Scheduled Tribes population Balurghat C.D.Block has maximum number of (65,677) of population in absolute terms and the lowest (15,293) is in Hilli C.D.Block. The highest percentage of Scheduled Tribes population is also found in Balurghat C.D.Block with 28.05, while the lowest is in Kushmundi C.D.Block with 7.86.

Table 15 : Proportion of Scheduled Castes population to total population in Villages, 2011

Percentage range of Scheduled Castes population to Total Population	Number of Villages	Percentage	Scheduled Castes population	Percentage
1	2	3	4	5
NIL	321	20.29	0	0.00
Less than 5	145	9.17	2751	0.62
5 - 10	133	8.41	10627	2.41
11 - 20	204	12.90	37800	8.59
21 - 30	152	9.61	42889	9.74
31 - 40	142	8.98	59790	13.58
41 - 50	114	7.21	59636	13.55
51 - 75	198	12.52	129483	29.42
76 and above	173	10.94	97206	22.08
District : Dakshin Dinajpur (331)	1582	100.00	440182	100.00

Table 15 represents the distribution of percentage range of Scheduled Castes population to total population in the villages of Dakshin Dinajpur district. The above Table shows that there are 321 (20.29 per cent) villages in Dakshin Dinajpur district which have not recorded any Scheduled Castes population. The maximum number of villages i.e. 204 (12.90 per cent) have the percentage range of Scheduled Castes population of 11-20. The highest range of Scheduled Castes population i.e.76 and above is in 173(10.94 per cent) villages. The maximum percentage of Scheduled Castes population (29.42) is found in the range of 51-75 and the lowest percentage (0.62) is recorded in the range of less than 5.

Table 16 : Proportion of Scheduled Tribes population to total population in Villages, 2011

Percentage range of Scheduled Tribes population to Total Population	Number of Villages	Percentage	Scheduled Tribes population	Percentage
1	2	3	4	5
NIL	330	20.86	0	0.00
Less than 5	227	14.35	5235	1.95
5 - 10	145	9.17	15880	5.93
11 - 20	231	14.60	44951	16.78
21 - 30	196	12.39	50071	18.69
31 - 40	130	8.22	36506	13.63
41 - 50	89	5.63	33133	12.37
51 - 75	138	8.72	55595	20.75
76 and above	96	6.07	26542	9.91
District : Dakshin Dinajpur (331)	1582	100.00	267913	100.00

The above Table shows that out of 1,582 inhabited villages, there are 330 (20.86 per cent) villages in the district which have not recorded any Scheduled Tribes population. The highest number of villages (231) having Scheduled Tribes population are fall in the percentage range of 11-20. The Scheduled Tribes population inhabited in rural areas of the district is 2,67,913. The highest percentage (20.75) of Scheduled Tribes population is in the percentage range of 51-75 and the lowest percentage (1.95) is found in percentage range of less than 5.

Table 17 : Number and percentage of Scheduled Castes and Scheduled Tribes population in Towns, 2011

Sl. No.	Name of town	Total Population	Total Scheduled Castes population	Total Scheduled Tribes population	Percentage of Scheduled Castes population to Total Population	Percentage of Scheduled Tribes population to Total Population
1	2	3	4	5	6	7
1	310762 – Gopalpur (CT)	7016	2501	394	35.65	5.62
2	311370 – Par Patiram (CT)	3225	1109	18	34.39	0.56
3	311371 – Dakra (P) (CT)	5268	1167	362	22.15	6.87
4	311372 – Chak Bhriгу (CT)	6269	1734	132	27.66	2.11
5	311965 – Harirampur (CT)	5021	1479	22	29.46	0.44
6	801653 – Gangarampur (M)	56217	18911	3481	33.64	6.19
7	801654 – Balurghat (M+OG)	153279	15671	3044	10.22	1.99
District (Urban) : Dakshin Dinajpur-331		236295	42572	7453	18.02	3.15

Table 17 represents the number and percentage of Scheduled Castes and Scheduled Tribes population in towns of the district. It is observed from the Table that the total population of all the towns of the district is 2,36,295 of which 42,572(18.02 per cent) are Scheduled Castes and 7,453 (3.15 per cent) are Scheduled Tribes. In absolute terms, the highest number of Scheduled Castes population is found in Gangarampur Municipality with 18,911 and the lowest is in Par Patiram (CT) with 1,109. But, the highest percentage of Scheduled Castes population is recorded in Gopalpur (CT) with 35.65 followed by Par Patiram (CT) with 34.39 and Gangarampur Municipality with 33.64. In case of Scheduled Tribes population also Gangarampur Municipality has maximum number of population in absolute terms and the lowest also is in Par Patiram (CT). The highest percentage of Scheduled Tribes population is found in Dakra (P) (CT) with 6.87 and the lowest is in Harirampur (CT) with 0.44.

Table 18: Sex Ratio among Scheduled Castes and Scheduled Tribes (Rural) in C.D. Blocks, 2011

Sl. No.	Name of C.D. Block	Scheduled Castes Sex Ratio	Scheduled Tribes Sex Ratio
1	2	3	4
1	0047 - Kushmundi	968	1040
2	0048 - Gangarampur	925	980
3	0049 - Kumarganj	940	995
4	0050 - Hilli	960	961
5	0051 - Balurghat	931	982
6	0052 - Tapan	940	986
7	0053 - Bansihari	940	1019
8	0054 - Harirampur	963	1033
Total :		944	995

Table 18 shows the sex ratio among Scheduled Castes and Scheduled Tribes population in rural areas only. It is observed from the Table that rural sex ratio of Scheduled Castes and Scheduled Tribes population of the district is 944 and 995 respectively. In case of Scheduled Castes population, among the 8 C.D.Blocks of the district, 3 C.D.Blocks have the higher sex ratio than that of district. The highest sex ratio of Scheduled Castes population is found in Kushmundi C.D.Block (968) followed by Harirampur C.D.Block (963) and Hilli C.D.Block (960). The lowest is observed in Gangarampur C.D.Block (925). Among the Scheduled Tribes population 3 C.D.Blocks viz. Kushmundi C.D.Block (1,040), Harirampur C.D.Block (1,033) and Bansihari C.D.Block (1,019) have sex ratio more than 1000. The lowest sex ratio of Scheduled Tribes population is found in Hilli C.D.Block (961).

Table 19 : Sex Ratio among Scheduled Castes and Scheduled Tribes in Towns, 2011

Sl. No.	Name of Town	Scheduled Castes Sex Ratio	Scheduled Tribes Sex Ratio
1	2	3	4
1	310762 – Gopalpur (CT)	948	1010
2	311370 – Par Patiram (CT)	977	800
3	311371 – Dakra (P) (CT)	1026	905
4	311372 – Chak Bhrigu (CT)	973	886
5	311965 – Harirampur (CT)	1007	1000
6	801653 – Gangarampur (M)	912	991
7	801654 – Balurghat (M+OG)	967	1044
District (Urban) :Dakshin Dinajpur–331		945	1007

Table 19 represents the sex ratio among Scheduled Castes and Scheduled Tribes in towns of Dakshin Dinajpur district in 2011 Census. The Table shows that district urban Scheduled Tribes sex ratio (1,007) is much higher than that of Scheduled Castes (945). Dakra (P) (CT) and Harirampur (CT) both have the more than 1000 sex ratio with 1,026 and 1,007 respectively among Scheduled Castes whereas among Scheduled Tribes there are 3 towns which have more than or equal to 1000 sex ratio. These urban units are Gopalpur (CT) with 1,010, Harirampur (CT) with 1,000 and Balurghat (M+OG) with 1,044. Among the Scheduled Castes, except Gangarampur Municipality (912) all other towns have the higher sex ratio than that of district total ranging from 948 in Gopalpur (CT) to 1,026 in Dakra (P) (CT). Among the Scheduled Tribes only 2 towns viz. Gopalpur (CT) and Balurghat (M+OG) have the higher sex ratio than district urban sex ratio.

Table 20 : Number of Literates and Illiterates, Literacy Rate by Sex in Sub-districts, 2011

Sl. No.	Name of Sub-district	Total/Rural/Urban	Number of Literates and Illiterates									Gap in Male-Female Literacy Rate
			Number of Literates			Number of Illiterates			Literacy Rate			
			Persons	Males	Females	Persons	Males	Females	Persons	Males	Females	
1	2	3	4	5	6	7	8	9	10	11	12	13
1	02200 – Kushmundi	Total	113240	62611	50629	85512	37706	47806	65.43	71.82	58.95	12.87
		Rural	113240	62611	50629	85512	37706	47806	65.43	71.82	58.95	12.87
		Urban	0	0	0	0	0	0	0	0	0	0
2	02201 – Gangarampur	Total	148413	82803	65610	89215	40138	49077	71.45	77.03	65.47	11.56
		Rural	143449	80087	63362	87163	39271	47892	71.26	76.84	65.26	11.58
		Urban	4964	2716	2248	2052	867	1185	77.55	82.96	71.89	11.07
3	02202 – Kumarganj	Total	112095	61643	50452	57007	25455	31552	74.57	79.56	69.25	10.31
		Rural	112095	61643	50452	57007	25455	31552	74.57	79.56	69.25	10.31
		Urban	0	0	0	0	0	0	0	0	0	0
4	02203 – Hilli	Total	57402	31789	25613	26352	11192	15160	76.04	81.97	69.77	12.2
		Rural	57402	31789	25613	26352	11192	15160	76.04	81.97	69.77	12.2
		Urban	0	0	0	0	0	0	0	0	0	0
5	02204 – Balurghat	Total	165901	92974	72927	83000	35344	47656	73.88	80.18	67.15	13.03
		Rural	154306	86828	67478	79833	34039	45794	73.13	79.59	66.21	13.38
		Urban	11595	6146	5449	3167	1305	1862	85.56	89.62	81.4	8.22
6	02205 – Tapan	Total	152482	84656	67826	98022	43844	54178	68.62	74.24	62.69	11.55
		Rural	152482	84656	67826	98022	43844	54178	68.62	74.24	62.69	11.55
		Urban	0	0	0	0	0	0	0	0	0	0
7	02206 – Bansihari	Total	85368	47721	37647	55918	24440	31478	68.79	75.21	62.06	13.15
		Rural	85368	47721	37647	55918	24440	31478	68.79	75.21	62.06	13.15
		Urban	0	0	0	0	0	0	0	0	0	0
8	02207 – Harirampur	Total	76099	42335	33764	60754	26723	34031	64.78	71.45	58	13.45
		Rural	72319	40262	32057	59513	26227	33286	64.04	70.75	57.22	13.53
		Urban	3780	2073	1707	1241	496	745	83.37	88.55	77.84	10.71
9	99999 – Area not under any Sub-district	Total	172685	89942	82743	36811	15883	20928	89.39	92.3	86.43	5.87
		Rural	0	0	0	0	0	0	0	0	0	0
		Urban	172685	89942	82743	36811	15883	20928	89.39	92.3	86.43	5.87
District : Dakshin Dinajpur (331)	Total	1083685	596474	487211	592591	260725	331866	72.82	78.37	67.01	11.36	
	Rural	890661	495597	395064	549320	242174	307146	70.10	76.11	63.79	12.32	
	Urban	193024	100877	92147	43271	18551	24720	88.68	91.78	85.52	6.26	

Table 20 above depicts the distribution of number of literates, illiterates, literacy rate and the gap between the male- female literacy rate at the Sub-district level i.e. for all C.D.Blocks and all Statutory Towns (Area not under any Sub-district) in the district of Dakshin Dinajpur. The district comprises of 8 C.D.Blocks and out of which 3 are having urban population in their constituents Census Towns (CTs). The total literacy rate of the district is 72.82 with a male-female literacy rate gap of 11.36. The male and female literacy rates in the district are 78.37 and 67.01 respectively. The Table also shows a significant variation in rural and urban literacy rate in the district. The urban literacy rate is 88.68 while the rural is 70.10 only. The male-female literacy rate gap in the rural areas (12.32) is more or less double to that of urban areas (6.26). Out of 8 C.D.Blocks in the district, the highest literacy rate is recorded in Hilli C.D.Block with 76.04 and the lowest is in Harirampur C.D.Block with 64.78. The highest male and female literacy rate is recorded in Hilli C.D.Block with 81.97 and 69.77 respectively. The highest male-female literacy rate gap is recorded as 13.45 in Harirampur C.D.Block. The literate population (1,72,685) of area not under any Sub-district of the above Table is the urban literate population of the two Statutory Towns i.e. Gangarampur Municipality and Balurghat (M+OG) and the literacy rate for the same is 89.39 of which for male it is 92.30 and for female it is 86.43.

Table 21 : Number of Literates and Illiterates, Literacy Rate by Sex in CD Blocks (Rural), 2011

Sl. No.	Name of C.D. Block	Number of Literates and Illiterates									Gap in Male-Female Literacy Rate
		Number of Literates			Number of Illiterates			Literacy Rate			
		Persons	Males	Females	Persons	Males	Females	Persons	Males	Females	
1	0047 - Kushmundi	113240	62611	50629	85512	37706	47806	65.43	71.82	58.95	12.87
2	0048 - Gangarampur	143449	80087	63362	87163	39271	47892	71.26	76.84	65.26	11.58
3	0049 - Kumarganj	112095	61643	50452	57007	25455	31552	74.57	79.56	69.25	10.31
4	0050 - Hilli	57402	31789	25613	26352	11192	15160	76.04	81.97	69.77	12.20
5	0051 - Balurghat	154306	86828	67478	79833	34039	45794	73.13	79.59	66.21	13.38
6	0052 - Tapan	152482	84656	67826	98022	43844	54178	68.62	74.24	62.69	11.55
7	0053 - Bansihari	85368	47721	37647	55918	24440	31478	68.79	75.21	62.06	13.15
8	0054 - Harirampur	72319	40262	32057	59513	26227	33286	64.04	70.75	57.22	13.53
Total :		890661	495597	395064	549320	242174	307146	70.1	76.11	63.79	12.32

Table 21 shows the distribution of total number of literates, illiterates, literacy rate and gap in male-female literacy rate in the C.D.Block only. It is quite similar to the previous Table 20 with an exception of exclusion of urban population. The overall literacy rate in the 8 C.D.Blocks of the district is 70.10. The male and female literacy rate among the rural inhabitants of the district is 76.11 and 63.79 respectively. The gap in male-female literacy rate in rural part of the district is 12.32. It is to be noticed that 50 per cent of the total C.D.Blocks in the district have recorded higher literacy rate than that of district. The highest male and female literacy rate in the district is found in Hilli C.D. Block with 81.97 and 69.77 respectively. Harirampur C.D.Block has registered the lowest male and female literacy rate, which are 70.75 and 57.22 respectively.

Table 22 : Distribution of Villages by Literacy Rate Range, 2011

Range of Literacy Rate for Villages	Number of Inhabited Villages	Percentage distribution of Villages	Population	Percentage distribution of Population
1	2	3	4	5
0	0	0.00	0	0.00
1 - 10	0	0.00	0	0.00
11 - 20	1	0.06	53	0.00
21 - 30	5	0.32	2912	0.20
31 - 40	23	1.45	6951	0.48
41 - 50	53	3.35	29139	2.02
51 - 60	237	14.98	199368	13.85
61 - 70	496	31.35	485049	33.68
71 - 80	521	32.93	524251	36.41
81 - 90	216	13.65	175904	12.22
91 - 99	27	1.71	16340	1.13
100	3	0.19	14	0.00
District : Dakshin Dinajpur (331)	1582	100.00	1439981	100.00
Literacy Rate for District :	70.10			

Table 22 reflects the distribution of villages in the Dakshin Dinajpur district by range of literacy rate. The highest number of villages (521) falls in the literacy rate of range 71-80 covering the highest percentage of population (36.41). This trend is found to be declining in the range of literacy rate of 61-70 and also in the succeeding ranges viz. 81-90, 91-99 etc. where the values of the other variables are also declining. It is to be noticed that not even a single village falls under the first two literacy categories of 0 and 1-10 in the above Table whereas only one village of the district is in the literacy range of 11-20. There are three villages in the district with 14 population are cent percent literate.

Table 23 : Number of Literates and Illiterates, Literacy Rate by Sex in Towns, 2011

Sl. No.	Name of Town	Number of Literates and Illiterates						Literacy Rate			Gap in male-female Literacy Rate
		Number of Literates			Number of Illiterates			Persons	Males	Females	
		Persons	Males	Females	Persons	Males	Females				
1	2	3	4	5	6	7	8	9	10	11	12
1	310762 - Gopalpur (CT)	4964	2716	2248	2052	867	1185	77.55	82.96	71.89	11.07
2	311370 - Par Patiram (CT)	2118	1159	959	1107	448	659	73.80	80.71	66.88	13.83
3	311371 - Dakra (P) (CT)	4224	2216	2008	1044	427	617	86.90	90.45	83.28	7.17
4	311372 - Chak Bhriгу (CT)	5253	2771	2482	1016	430	586	90.24	93.24	87.12	6.12
5	311965 - Harirampur (CT)	3780	2073	1707	1241	496	745	83.37	88.55	77.84	10.71
6	801653 - Gangarampur (M)	42905	23264	19641	13312	5831	7481	84.59	88.82	80.07	8.75
7	801654 - Balurghat (M+OG)	129780	66678	63102	23499	10052	13447	91.10	93.59	88.62	4.97
District (Urban) : Dakshin Dinajpur (331)		193024	100877	92147	43271	18551	24720	88.68	91.78	85.52	6.26

Table 23 gives the distribution of number of literates, illiterates, literacy rate and gap in male-female literacy rate of all towns of the district. The average urban literacy rate in the district is 88.68. Male literacy rate (91.78) dominates over the female literacy rate (85.52). The average gap in male-female literacy rate of the district is 6.26 only in urban areas. The highest literacy rate is recorded in the Balurghat (M+OG) (91.10) and the lowest is in Par Patiram (CT) (73.80). Sex wise literacy rates shows Balurghat (M+OG) occupy the top position in Dakshin Dinajpur district in case of both male literacy rate (93.59) and female literacy rate (88.62). Par Patiram (CT) has recorded the lowest male literacy rate (80.71) and female literacy rate (66.88) in the urban areas of the district. The highest male-female literacy rate gap is found in Par Patiram (CT) (13.83) while the lowest is observed in the Balurghat (M+OG) (4.97).

Table 24 : Number of Scheduled Castes Literates and Illiterates, Literacy Rate by Sex in C.D. Blocks (Rural), 2011

Sl. No.	Name of C.D. Block	Number of Literates and Illiterates						Literacy Rate			Gap in male-female Literacy Rate
		Number of Literates			Number of Illiterates			Persons	Males	Females	
		Persons	Males	Females	Persons	Males	Females				
1	2	3	4	5	6	7	8	9	10	11	12
1	0047 - Kushmundi	47023	27533	19490	41944	17680	24264	60.38	69.62	50.85	18.77
2	0048 - Gangarampur	39592	23060	16532	30169	13175	16994	64.69	72.42	56.31	16.11
3	0049 - Kumarganj	26826	15139	11687	17014	7464	9550	68.34	74.84	61.43	13.41
4	0050 - Hilli	13516	7580	5936	8016	3405	4611	69.99	76.66	62.99	13.67
5	0051 - Balurghat	43724	24968	18756	25515	10892	14623	70.08	77.17	62.45	14.72
6	0052 - Tapan	48175	27376	20799	32788	14360	18428	66.48	73.24	59.28	13.96
7	0053 - Bansihari	21146	12353	8793	16360	6977	9383	63.95	72.32	55.01	17.31
8	0054 - Harirampur	14201	8476	5725	14173	5982	8191	58.01	67.93	47.70	20.23
Total :		254203	146485	107718	185979	79935	106044	65.17	72.95	56.92	16.03

The above Table shows that literacy rate of the Scheduled Castes population in the C.D. Block of the district is 65.17. Sex wise analysis of Scheduled Castes population in rural areas of the district reveals that the literacy rate of the males (72.95) dominates over the female literacy rate (56.92). The male-female literacy gap in the rural population is quite noticeable (16.03). The highest literacy rate among the Scheduled Castes population is recorded in Balurghat C.D. Block (70.08) and the lowest is in Harirampur C.D. Block (58.01). There are 4 C.D. Blocks in the district where literacy rate has crossed the district one. A sex-wise analysis also shows that the highest Scheduled Castes male literacy rate

is found in Balurghat C.D.Block (77.17) and lowest Scheduled Castes male literacy rate is recorded in Harirampur C.D.Block with 67.53. The highest Scheduled Castes female literacy rate of 62.99 is found in Hilli C.D.Block while the lowest is in Harirampur C.D.Block (47.70). The highest gap in male-female literacy rate is recorded as 20.23 in Harirampur C.D.Block.

Table 25 : Distribution of Villages by Literacy Rate Range for Scheduled Castes population (Rural), 2011

Range of Literacy Rate for villages	Number of inhabited villages having Scheduled Castes	Percentage distribution of villages	Scheduled Castes population	Percentage distribution of population
1	2	3	4	5
0	7	0.56	8	0.00
1 - 10	0	0.00	0	0.00
11 - 20	4	0.32	54	0.01
21 - 30	8	0.63	2050	0.47
31 - 40	30	2.38	3349	0.76
41 - 50	101	8.01	21834	4.96
51 - 60	228	18.08	102834	23.36
61 - 70	410	32.51	189046	42.95
71 - 80	325	25.77	102365	23.26
81 - 90	109	8.64	17371	3.95
91 - 99	12	0.95	1023	0.23
100	27	2.14	248	0.06
Total	1261	100.00	440182	100.00

District Scheduled Castes Literacy Rate : 65.17

Table 25 represents the distribution of villages in the district by range of literacy rate among the Scheduled Castes population for rural areas only. The range of literacy rate has been distributed in 12 categories. It is clear from the above Table that the Scheduled Castes population of 4,40,182 in the district is spread over 1,261 villages. The highest number of Scheduled Castes population 1,89,046 covering 42.95 per cent of the total Scheduled Castes population inhabited in the rural areas of the district is distributed in 410 villages (32.51 per cent) falling in the range of literacy rate 61-70 followed by 23.36 per cent Scheduled Castes population (1,02,834) are settled in 228 villages (18.08 per cent) with a range of literacy rate of 51-60. In the range of literacy rate of 71-80, there are 1,02,365 Scheduled Castes population spread over 325 villages covering 25.77 per cent of the total Scheduled Castes inhabited villages. There are 8 Scheduled Castes population distributed in 7 villages of the district are illiterate. It is observed that there are 27 villages in the district with Scheduled Castes population of 248 having cent percent literacy rate.

Table 26 : Number of Scheduled Castes Literates and Illiterates, Literacy Rate by Sex in Towns, 2011

Sl. No.	Name of Town	Number of Literates and Illiterates						Literacy Rate			Gap in male-female Literacy Rate
		Number of Literates			Number of Illiterates			Persons	Males	Females	
		Persons	Males	Females	Persons	Males	Females				
1	2	3	4	5	6	7	8	9	10	11	12
1	310762 - Gopalpur (CT)	1510	851	659	991	433	558	66.84	73.87	59.53	14.34
2	311370 - Par Patiram (CT)	594	348	246	515	213	302	60.67	69.60	51.36	18.24
3	311371 - Dakra (P) (CT)	772	415	357	395	161	234	73.59	79.35	67.87	11.48
4	311372 - Chak Bhriгу (CT)	1389	722	667	345	157	188	86.43	89.36	83.48	5.88
5	311965 - Harirampur (CT)	925	509	416	554	228	326	70.45	76.89	63.90	12.99
6	801653 - Gangarampur (M)	12571	7093	5478	6340	2796	3544	74.95	81.05	68.30	12.75
7	801654 - Balurghat (M + OG)	11941	6400	5541	3730	1566	2164	82.67	86.94	78.23	8.71
District : Dakshin Dinajpur (331)		29702	16338	13364	12870	5554	7316	77.30	82.69	71.60	11.09

Table 26 above shows the distribution of Scheduled Castes literates, illiterates, literacy rate by sex and gap in male-female literacy rate of towns in the district. The towns include two Municipalities (one with OG) and five Census Towns. The average urban literacy rate of Scheduled Castes population is 77.30 in which males (82.69) dominates over the females (71.60). The gap in male-female literacy rate is 11.09. The highest

Scheduled Castes literacy rate (86.43) is observed in Chak Bhrigu (CT) while lowest is recorded in Par Patiram (CT) with 60.67. A sex wise analysis also shows that the highest Scheduled Castes male literacy rate and female literacy rate is recorded in Chak Bhrigu (CT) with 89.36 and 83.48 respectively. Similarly the lowest Scheduled Castes male literacy rate (69.80) and female literacy rate (51.36) found in Par Patiram (CT). The highest and the lowest gap in male-female Scheduled Castes literacy rate is noticed in Par Patiram (CT) (18.24) and Chak Bhrigu (CT) (5.88) respectively.

Table 27 : Number and percentage of Scheduled Tribes Literates and Illiterates by Sex in C.D. Blocks (Rural), 2011

Sl. No.	Name of C.D. Block	Number of Literates and Illiterates									Gap in male-female Literacy Rate
		Number of Literates			Number of Illiterates			Literacy Rate			
		Persons	Males	Females	Persons	Males	Females	Persons	Males	Females	
1	2	3	4	5	6	7	8	9	10	11	12
1	0047 - Kushmundi	6123	3506	2617	9499	4152	5347	46.24	54.53	38.41	16.12
2	0048 - Gangarampur	15593	9103	6490	16946	7330	9616	55.55	64.48	46.51	17.97
3	0049 - Kumarganj	14586	8460	6126	14183	5962	8221	57.62	66.74	48.48	18.26
4	0050 - Hilli	8908	5074	3834	6385	2725	3660	65.46	73.49	57.19	16.30
5	0051 - Balurghat	36592	20927	15665	29085	12203	16882	62.79	71.10	54.30	16.80
6	0052 - Tapan	27282	15663	11619	28683	12511	16172	55.56	63.42	47.60	15.82
7	0053 - Bansihari	13866	8009	5857	17151	7357	9794	52.42	61.20	43.82	17.38
8	0054 - Harirampur	8627	5139	3488	14404	6190	8214	44.76	54.51	35.42	19.09
Total :		131577	75881	55696	136336	58430	77906	56.39	64.98	47.77	17.21

Table 27 above gives the literacy status of Scheduled Tribes population in the rural areas of Dakshin Dinajpur district. The number of literates, illiterates, literacy rate by sex and their male-female literacy rate gap in rural areas (C.D.Blocks) are also shown separately in the Table. The average Scheduled Tribes literacy rate in the district is 56.39 with a male literacy rate and female literacy rate of 64.98 and 47.77 respectively. The average gap in male-female literacy rate of Scheduled Tribes in the district is given as 17.21. Rural unit wise data shows that the highest Scheduled Tribes literacy rate is found in Hilli C.D.Block with 65.46 and the lowest in Harirampur C.D.Block with 44.76. Sex wise analysis of literacy rate also reflects the same picture. The highest male and female literacy rate among Scheduled Tribes is found in Hilli C.D.Block with 73.49 and 57.19 respectively. Likewise Harirampur C.D.Block, among Scheduled Tribes recorded both lowest male literacy rate (54.51) and female literacy rate (35.42). The highest male-female literacy rate gap is found in Harirampur C.D.Block with 19.09 and the lowest in Tapan C.D.Block with 15.82.

Table 28 : Distribution of Villages by Literacy Rate Range for Scheduled Tribes population (Rural), 2011

Range of Literacy Rate for villages	Number of inhabited villages having Scheduled Tribes	Percentage distribution of villages	Scheduled Tribes population	Percentage distribution of population
0	29	2.32	79	0.03
1 - 10	0	0.00	0	0.00
11 - 20	17	1.36	1724	0.64
21 - 30	42	3.35	5289	1.97
31 - 40	118	9.42	23238	8.67
41 - 50	242	19.33	55060	20.55
51 - 60	316	25.24	84824	31.66
61 - 70	266	21.25	62610	23.37
71 - 80	128	10.22	27541	10.28
81 - 90	45	3.59	7096	2.65
91 - 99	4	0.32	341	0.13
100	45	3.59	111	0.04
District : Dakshin Dinajpur (331)	1252	100.00	267913	100.00
Literacy Rate for District :	56.39			

The above Table shows the distribution of villages in the district by range of literacy rate, number and percentage of villages having Scheduled Tribes population and number and percentage of Scheduled Tribes population. It reveals from the Table that Scheduled Tribes population of 2,67,913 in the district is distributed over 1,252 villages. Range of literacy rate has been distributed into 12 categories as in case of General population and Scheduled Castes population. The highest number of Scheduled Tribes population 84,824 covering 31.66 per cent of the total Scheduled Tribes population of the district distributed over 316 villages (25.24 per cent) fall in the range of literacy rate of 51-60. The second highest number of Scheduled Tribes population (62,610) with 23.37 per cent spread over 266 (21.25 per cent) villages with a range of literacy rate of 61-70. In the range of literacy rate of 41-50, there are 55,060 Scheduled Tribes population settled in 242 villages covering 19.33 per cent of the Scheduled Tribes inhabited villages. It is observed that there are 111 Scheduled Tribes population, constitutes 0.04 per cent of the total Scheduled Tribes achieved 100 literacy rate living across 45 villages.

Table 29 : Number and percentage of Scheduled Tribes Literates and Illiterates by Sex in Towns, 2011

Sl. No.	Name of Town	Number of Literates and Illiterates									Gap in male-female Literacy Rate
		Number of Literates			Number of Illiterates			Literacy rate			
		Persons	Males	Females	Persons	Males	Females	Persons	Males	Females	
1	2	3	4	5	6	7	8	9	10	11	12
1	310762 - Gopalpur (CT)	200	111	89	194	85	109	56.50	63.43	49.72	13.71
2	311370 - Par Patiram (CT)	16	9	7	2	1	1	100.00	100.00	100.00	0.00
3	311371 - Dakra (P) (CT)	242	140	102	120	50	70	72.67	79.55	64.97	14.58
4	311372 - Chak Bhrigu (CT)	109	59	50	23	11	12	91.60	93.65	89.29	4.36
5	311965 - Harirampur (CT)	20	10	10	2	1	1	95.24	100.00	90.91	9.09
6	801653 - Gangarampur (M)	2643	1413	1230	838	335	503	82.70	88.76	76.68	12.08
7	801654 - Balurghat (M+OG)	2137	1117	1020	907	372	535	77.20	83.11	71.63	11.48
District (Urban) : Dakshin Dinajpur		5367	2859	2508	2086	855	1231	78.85	84.86	72.95	11.91

Table 29 gives detailed information pertaining to literacy with regard to the Scheduled Tribes population of the urban units of the district. The average Scheduled Tribes literacy rate in the urban areas of the district is 78.85 with a male and female literacy rate of 84.86 and 72.95 respectively. The highest male literacy rate with 100 is reported from Par Patiram (CT) and Harirampur (CT) and 100 female literacy rate is reported from Par Patiram (CT) only. The average gap in male-female literacy rate is 11.91 at the urban units of the district. The highest gap in male-female literacy rate is 14.58 in Dakra (P) (CT) and the lowest is in Chak Bhrigu (CT) with 4.36.

Table 30 : Number and percentage of Main workers, Marginal workers and Non-workers by Sex in Sub-districts, 2011

Sl. No.	Name of Sub-district	Persons/ Males/ Females	Total population	Total workers (main and marginal workers)							
				Main workers		Marginal workers		Non workers			
				Number	Percentage	Number	Percentage	Number	Percentage		
1	2	3	4	5	6	7	8	9	10	11	12
1	02200 - Kushmundi	Persons	198752	57077	28.72	18671	9.39	75748	38.11	123004	61.89
		Males	100317	48618	48.46	7633	7.61	56251	56.07	44066	43.93
		Females	98435	8459	8.59	11038	11.21	19497	19.81	78938	80.19
2	02201 - Gangarampur	Persons	237628	76760	32.30	20189	8.50	96949	40.80	140679	59.20
		Males	122941	62721	51.02	8540	6.95	71261	57.96	51680	42.04
		Females	114687	14039	12.24	11649	10.16	25688	22.40	88999	77.60
3	02202 - Kumarganj	Persons	169102	54829	32.42	17847	10.55	72676	42.98	96426	57.02
		Males	87098	44608	51.22	6979	8.01	51587	59.23	35511	40.77
		Females	82004	10221	12.46	10868	13.25	21089	25.72	60915	74.28
4	02203 - Hilli	Persons	83754	30052	35.88	7584	9.06	37636	44.94	46118	55.06
		Males	42981	22363	52.03	2830	6.58	25193	58.61	17788	41.39
		Females	40773	7689	18.86	4754	11.66	12443	30.52	28330	69.48
5	02204 - Balurghat	Persons	248901	81960	32.93	31650	12.72	113610	45.64	135291	54.36
		Males	128318	65305	50.89	13138	10.24	78443	61.13	49875	38.87
		Females	120583	16655	13.81	18512	15.35	35167	29.16	85416	70.84

6	02205 – Tapan	Persons	250504	77666	31.00	36651	14.63	114317	45.63	136187	54.37
		Males	128500	63077	49.09	13692	10.66	76769	59.74	51731	40.26
		Females	122004	14589	11.96	22959	18.82	37548	30.78	84456	69.22
7	02206 – Bansihari	Persons	141286	42301	29.94	15537	11.00	57838	40.94	83448	59.06
		Males	72161	35456	49.13	6275	8.70	41731	57.83	30430	42.17
		Females	69125	6845	9.90	9262	13.40	16107	23.30	53018	76.70
8	02207 – Harirampur	Persons	136853	36865	26.94	18365	13.42	55230	40.36	81623	59.64
		Males	69058	30216	43.75	7876	11.40	38092	55.16	30966	44.84
		Females	67795	6649	9.81	10489	15.47	17138	25.28	50657	74.72
9	99999 – Area not under any Sub-district	Persons	209496	68960	32.92	10023	4.78	78983	37.70	130513	62.30
		Males	105825	55214	52.17	5019	4.74	60233	56.92	45592	43.08
		Females	103671	13746	13.26	5004	4.83	18750	18.09	84921	81.91
District : Dakshin Dinajpur (331)		Persons	1676276	526470	31.41	176517	10.53	702987	41.94	973289	58.06
		Males	857199	427578	49.88	71982	8.40	499560	58.28	357639	41.72
		Females	819077	98892	12.07	104535	12.76	203427	24.84	615650	75.16

The above Table represents the number and percentage of Main workers, Marginal workers and Non-workers by sex at the Sub-district level i.e. for all the C.D.Blocks and Statutory Towns of the district. The total population of Dakshin Dinajpur district is 16,76,276 which includes 8,57,199 males and 8,19,077 females. Total workers constitute Main and Marginal workers and its percentage is 41.94 in the district. The remaining population of 58.06 per cent belongs to Non-workers category. The percentage of Main workers is 31.41 and the same for Marginal workers is 10.53 of the total population of the district. Among Total workers, male (58.28 per cent) dominates over the females (24.84 per cent). Sex wise analysis of Main workers shows the same trend as in case of Total workers. Male Main workers are in higher proportion (49.88) than that of female Main workers (12.07 per cent). In the Main workers category, a wide gap between male and female workers could be seen as shown in the above Table. But a reverse picture is reflects in case of Marginal workers, where female Marginal workers (12.76 per cent) has crossed the male Marginal workers (8.40 per cent).

At the C.D.Block level, the highest percentage of Main workers is found in Hilli C.D.Block with 35.88 and the lowest in Harirampur C.D.Block with 26.94. The highest proportion of male Main workers (52.03) and female Main workers (18.86) are recorded in Hilli C.D.Block, while the lowest proportion of male main worker (43.75) and female Main workers (8.59) are found in Harirampur C.D.Block and Kushmundi C.D.Block respectively. Among the Main workers (32.92 per cent) of area not under any Sub-district, it is seen that males are dominated over females.

Marginal workers category includes those who worked below 6 months in preceding year. In case of Marginal workers, C.D.Block wise data reveals that highest proportion (14.63) of Marginal workers found in Tapan C.D.Block and the lowest proportion (8.50) is observed in Gangarampur C.D.Block. It is observed from the above Table that in all the eight C.D.Blocks and also in area not under any Sub-district in Dakshin Dinajpur district female Marginal workers are in higher proportion than their counterpart male. The highest proportion of male Marginal workers is found in Harirampur C.D.Block (11.40) while the lowest proportion for the same is observed in Hilli C.D.Block (6.58). Tapan C.D.Block has recorded the highest proportion of female Marginal workers (18.82), followed by Harirampur C.D.Block with 15.47 per cent and the lowest is recorded in Gangarampur C.D.Block with 10.16 per cent. On the other hand area not under any Sub-district shows that Marginal workers constitute 4.78 per cent of Total population. The percentage of male Marginal workers is 4.74 while the percentage of female Marginal workers is 4.83 of the total male and female population of the area.

Table 31 : Number and percentage of Main workers, Marginal workers and Non-workers by Sex in C.D. Blocks (Rural), 2011

Sl. No.	Name of CD Block	Persons/ Males/ Females	Total population	Main workers		Marginal workers		Total workers (main and marginal workers)		Non workers	
				Number	Percentage	Number	Percentage	Number	Percentage	Number	Percentage
1	2	3	4	5	6	7	8	9	10	11	12
1	0047 – Kushmundi	Persons	198752	57077	28.72	18671	9.39	75748	38.11	123004	61.89
		Males	100317	48618	48.46	7633	7.61	56251	56.07	44066	43.93
		Females	98435	8459	8.59	11038	11.21	19497	19.81	78938	80.19
2	0048 – Gangarampur	Persons	230612	74648	32.37	19558	8.48	94206	40.85	136406	59.15
		Males	119358	60990	51.10	8166	6.84	69156	57.94	50202	42.06
		Females	111254	13658	12.28	11392	10.24	25050	22.52	86204	77.48
3	0049 – Kumarganj	Persons	169102	54829	32.42	17847	10.55	72676	42.98	96426	57.02
		Males	87098	44608	51.22	6979	8.01	51587	59.23	35511	40.77
		Females	82004	10221	12.46	10868	13.25	21089	25.72	60915	74.28
4	0050 – Hilli	Persons	83754	30052	35.88	7584	9.06	37636	44.94	46118	55.06
		Males	42981	22363	52.03	2830	6.58	25193	58.61	17788	41.39
		Females	40773	7689	18.86	4754	11.66	12443	30.52	28330	69.48
5	0051 – Balurghat	Persons	234139	76973	32.87	30969	13.23	107942	46.10	126197	53.90
		Males	120867	61308	50.72	12746	10.55	74054	61.27	46813	38.73
		Females	113272	15665	13.83	18223	16.09	33888	29.92	79384	70.08
6	0052 – Tapan	Persons	250504	77666	31.00	36651	14.63	114317	45.63	136187	54.37
		Males	128500	63077	49.09	13692	10.66	76769	59.74	51731	40.26
		Females	122004	14589	11.96	22959	18.82	37548	30.78	84456	69.22
7	0053 – Bansihari	Persons	141286	42301	29.94	15537	11.00	57838	40.94	83448	59.06
		Males	72161	35456	49.13	6275	8.70	41731	57.83	30430	42.17
		Females	69125	6845	9.90	9262	13.40	16107	23.30	53018	76.70
8	0054 – Harirampur	Persons	131832	35197	26.70	18018	13.67	53215	40.37	78617	59.63
		Males	66489	28807	43.33	7749	11.65	36556	54.98	29933	45.02
		Females	65343	6390	9.78	10269	15.72	16659	25.49	48684	74.51
Total :	Persons	1439981	448743	31.16	164835	11.45	613578	42.61	826403	57.39	
	Males	737771	365227	49.50	66070	8.96	431297	58.46	306474	41.54	
	Females	702210	83516	11.89	98765	14.06	182281	25.96	519929	74.04	

Table 31 shows distribution of number and percentage of Main workers, Marginal workers, and Non-workers by sex in the C.D.Blocks level of the district. Of total rural population 14,39,981, Total workers comes to 42.61 and the percentage of Non-workers of the district is 57.39. The percentage of Main workers is counted for 31.16 and for the same Marginal workers are 11.45. In this district, Total (male main workers and male marginal workers) male workers (58.46 per cent) are more than two times higher than that of female (25.96 per cent). The male Main workers come to 49.50 per cent which is higher more than four times that of female (11.89 per cent). Among the Marginal workers percentage of female is 14.06 which is higher than their counter part male (8.96 per cent). In case of Non-worker females dominates (74.04 per cent) over the males (41.54 per cent).

C.D.Block wise analysis reveals that Hilli C.D.Block has the highest percentage (35.88) of Main workers, while Harirampur C.D.Block has the lowest percentage (26.70). Sex wise analysis shows the highest male Main workers are in Hilli C.D.Block with percentage of 52.03 and lowest is in Harirampur C.D.Block with percentage of 43.33. The highest female Main workers are recorded in Hilli C.D.Block (18.86 per cent) and lowest is in Kushmundi C.D. Block (8.59 per cent).

In case of Marginal workers Tapan C.D.Block has score the top position with 14.63 per cent and the lowest is in Gangarampur C.D.Block with 8.48 per cent. The highest male Marginal workers are in Harirampur C.D.Block with percentage of 11.65 and lowest is in Hilli C.D.Block with percentage of 6.58. The highest female Marginal workers are recorded in Tapan C.D.Block with 18.82 per cent and lowest is in Gangarampur C.D.Block with 10.24 per cent.

Balurghat C.D.Block has the highest percentage i.e. 46.10 in respect of Total workers and lowest in Kushmundi C.D.Block having percentage of 38.11. The highest male Total workers are in Balurghat C.D.Block with 61.27 per cent and lowest is in Harirampur

C.D.Block with 54.98 per cent. The highest female Total workers are recorded in Tapan C.D. Block (30.78 per cent) and lowest is in Kushmundi C.D.Block (19.81 per cent).

In respect of Non-workers, Kushmundi C.D.Block has the highest percentage of 61.89 and Balurghat C.D.Block has the lowest with percentage of 53.90. The highest male Non-workers are found in Harirampur C.D.Block with 45.02 per cent and lowest is in Balurghat C.D.Block with 38.73 per cent. The highest female Non-workers are recorded in Kushmundi C.D.Block with 80.19 per cent and lowest is in Tapan C.D.Block with 69.22 per cent.

Table 32 : Number and percentage of Main workers, Marginal workers and Non-workers by Sex in Towns, 2011

Sl. No	Name of Town	Persons/ Males/ Females	Total population	Main workers		Marginal workers		Total workers (main and marginal workers)		Non workers	
				Number	Percentage	Number	Percentage	Number	Percentage	Number	Percentage
1	2	3	4	5	6	7	8	9	10	11	12
1	310762 – Gopalpur (CT)	Persons	7016	2112	30.10	631	8.99	2743	39.10	4273	60.90
		Males	3583	1731	48.31	374	10.44	2105	58.75	1478	41.25
		Females	3433	381	11.10	257	7.49	638	18.58	2795	81.42
2	311370 – Par Patiram (CT)	Persons	3225	1124	34.85	100	3.10	1224	37.95	2001	62.05
		Males	1607	864	53.76	48	2.99	912	56.75	695	43.25
		Females	1618	260	16.07	52	3.21	312	19.28	1306	80.72
3	311371 – Dakra (P) (CT)	Persons	5268	1883	35.74	164	3.11	2047	38.86	3221	61.14
		Males	2643	1489	56.34	88	3.33	1577	59.67	1066	40.33
		Females	2625	394	15.01	76	2.90	470	17.90	2155	82.10
4	311372 – Chak Bhrigu (CT)	Persons	6269	1980	31.58	417	6.65	2397	38.24	3872	61.76
		Males	3201	1644	51.36	256	8.00	1900	59.36	1301	40.64
		Females	3068	336	10.95	161	5.25	497	16.20	2571	83.80
5	311965 – Harirampur (CT)	Persons	5021	1668	33.22	347	6.91	2015	40.13	3006	59.87
		Males	2569	1409	54.85	127	4.94	1536	59.79	1033	40.21
		Females	2452	259	10.56	220	8.97	479	19.54	1973	80.46
6	801653 – Gangarampur (M)	Persons	56217	17847	31.75	3040	5.41	20887	37.15	35330	62.85
		Males	29095	15028	51.65	1250	4.30	16278	55.95	12817	44.05
		Females	27122	2819	10.39	1790	6.60	4609	16.99	22513	83.01
7	801654 – Balurghat (M+OG)	Persons	153279	51113	33.35	6983	4.56	58096	37.90	95183	62.10
		Males	76730	40186	52.37	3769	4.91	43955	57.29	32775	42.71
		Females	76549	10927	14.27	3214	4.20	14141	18.47	62408	81.53
District (Urban) :		Persons	236295	77727	32.89	11682	4.94	89409	37.84	146886	62.16
Dakshin Dinajpur		Males	119428	62351	52.21	5912	4.95	68263	57.16	51165	42.84
(331)		Females	116867	15376	13.16	5770	4.94	21146	18.09	95721	81.91

Table 32 shows distribution of number and percentage of Main workers, Marginal workers, and Non-workers by sex in the Town level of the district. Of the total population of the urban areas of the district, the percentage of Total worker is 37.84 whereas the percentage of Non-workers is 62.16. Main workers are counted for 32.89 per cent while Marginal workers are 4.94 per cent which is almost eight times less than that of Main workers. In respect of Total workers the percentage of male (57.16) is more than three times higher than that of female (18.09). It is observed from the Table that the male Main workers (52.21 per cent) are four times higher than that of females (13.16 per cent). In respect of Marginal workers percentage of male and female are almost same. Non-workers female percentage in this district is 81.91 which are higher than males having percentage of 42.84.

Urban unit-wise analysis shows that Dakra (P) (CT) has the highest percentage (35.74) of Main workers, while Gopalpur (CT) is in the lowest position (30.10 per cent). Sex wise analysis shows that the highest male Main workers recorded in Dakra (P) (CT) with 56.34 per cent and lowest is in Gopalpur (CT) with 48.31 per cent. The highest female Main workers are found in Par Patiram (CT) with 16.07 per cent and lowest is in Gangarampur Municipality with 10.39 per cent.

Gopalpur (CT) has highest percentage of Marginal workers (8.99) and lowest is in Par Patiram (CT) (3.10). The highest male Marginal workers are in Gopalpur (CT) with percentage of 10.44 and the lowest is in Par Patiram (CT) with percentage of 2.99. The

highest female Marginal workers are recorded in Harirampur (CT) with 8.97 per cent and lowest is in Dakra (P) (CT) with 2.90 per cent.

Harirampur (CT) has highest percentage i.e. 40.13 in respect of Total workers and the lowest is in Gangarampur Municipality with percentage of 37.15. The highest male Total workers are in Harirampur (CT) with percentage of 59.79 and lowest is in Gangarampur Municipality with percentage of 55.95. The highest female Total workers are recorded in Harirampur (CT) with 19.54 per cent and lowest is in Chak Bhrigu (CT) with percentage of 16.20.

In respect of Non-workers Gangarampur Municipality has the highest percentage of 62.85 and Harirampur (CT) has the lowest with percentage of 59.87. The highest male Non-workers are found in Gangarampur Municipality with percentage of 44.05 and the lowest is in Harirampur (CT) with percentage of 40.21. The highest female Non-workers are recorded in Chak Bhrigu (CT) with 83.80 per cent and lowest is in Harirampur (CT) with 80.46 per cent.

Table 33 : Distribution of Workers by Sex in four categories of Economic Activity in Sub-district, 2011

Sl. No.	Name of Sub-District	Persons/ Males/ Females	Total population	Total workers (main + marginal workers)	Category of workers							
					Cultivators		Agricultural labourers		Household industry workers		Other workers	
					Number	Percentage	Number	Percentage	Number	Percentage	Number	Percentage
1	2	3	4	5	6	7	8	9	10	11	12	13
1	02200 – Kushmundi	Persons	198752	75748	32188	42.49	34251	45.22	1004	1.33	8305	10.96
		Males	100317	56251	28359	50.42	21390	38.03	450	0.80	6052	10.76
		Females	98435	19497	3829	19.64	12861	65.96	554	2.84	2253	11.56
2	02201 – Gangarampur	Persons	237628	96949	27941	28.82	41817	43.13	5167	5.33	22024	22.72
		Males	122941	71261	24924	34.98	26795	37.60	2534	3.56	17008	23.87
		Females	114687	25688	3017	11.74	15022	58.48	2633	10.25	5016	19.53
3	02202 – Kumarganj	Persons	169102	72676	22295	30.68	35361	48.66	3584	4.93	11436	15.74
		Males	87098	51587	19799	38.38	23272	45.11	1013	1.96	7503	14.54
		Females	82004	21089	2496	11.84	12089	57.32	2571	12.19	3933	18.65
4	02203 – Hilli	Persons	83754	37636	8716	23.16	12859	34.17	4771	12.68	11290	30.00
		Males	42981	25193	7585	30.11	8302	32.95	927	3.68	8379	33.26
		Females	40773	12443	1131	9.09	4557	36.62	3844	30.89	2911	23.39
5	02204 – Balurghat	Persons	248901	113610	29864	26.29	43399	38.20	6010	5.29	34337	30.22
		Males	128318	78443	25607	32.64	25415	32.40	2053	2.62	25368	32.34
		Females	120583	35167	4257	12.11	17984	51.14	3957	11.25	8969	25.50
6	02205 – Tapan	Persons	250504	114317	37894	33.15	56888	49.76	3165	2.77	16370	14.32
		Males	128500	76769	32439	42.26	31933	41.60	1370	1.78	11027	14.36
		Females	122004	37548	5455	14.53	24955	66.46	1795	4.78	5343	14.23
7	02206 – Bansihari	Persons	141286	57838	17727	30.65	26341	45.54	1549	2.68	12221	21.13
		Males	72161	41731	15316	36.70	15986	38.31	798	1.91	9631	23.08
		Females	69125	16107	2411	14.97	10355	64.29	751	4.66	2590	16.08
8	02207 – Harirampur	Persons	136853	55230	15811	28.63	27551	49.88	2523	4.57	9345	16.92
		Males	69058	38092	13336	35.01	17693	46.45	601	1.58	6462	16.96
		Females	67795	17138	2475	14.44	9858	57.52	1922	11.21	2883	16.82
9	99999 – Area not under any Sub-district	Persons	209496	78983	840	1.06	1465	1.85	4517	5.72	72161	91.36
		Males	105825	60233	599	0.99	804	1.33	2548	4.23	56282	93.44
		Females	103671	18750	241	1.29	661	3.53	1969	10.50	15879	84.69
District : Dakshin Dinajpur (331)	Persons	1676276	702987	193276	27.49	279932	39.82	32290	4.59	197489	28.09	
	Males	857199	499560	167964	33.62	171590	34.35	12294	2.46	147712	29.57	
	Females	819077	203427	25312	12.44	108342	53.26	19996	9.83	49777	24.47	

Table 33 shows the sex wise distribution of workers by number and percentage, engaged in four major economic activities at the Sub-district level i.e. for all the C.D.Blocks and Statutory Towns (Area not under any Sub-district) of the district. The above Table shows that a major portion of Total workers has earn their livelihood as Agricultural labourers (39.82 per cent), followed by Other workers (28.09 per cent) and Cultivators (27.49 per cent). Only 4.59 per cent of Total workers are engaged as Household industry workers. Sex-wise analysis reveals that majority of male workers are engaged as Agricultural labourers (34.35 per cent), followed by Cultivators (33.62 per cent) and Other workers (29.57 per cent). In case of female workers, it is seen more than half of them are in the category of Agricultural labourers (53.26 per cent), followed by Other workers (24.47 per cent) and Cultivators (12.44 per cent). In case of Household

industry workers, the percentage of female workers is 9.83, but in the same category, male workers represent only 2.46 per cent.

The different categories of workers distributed in different C.D.Block level shows that the highest proportion of Cultivators (42.49) is reported from Kushmundi C.D.Block and the lowest proportion is in Hilli C.D.Block (23.16). The highest percentage of Agricultural labourers (49.88) is registered in Harirampur C.D.Block while the lowest percentage is returned from Hilli C.D.Block (34.17). Under the Household industry workers Hilli C.D.Block score the top position (12.68 per cent) and Kushmundi C.D.Block returned to the lowest position with 1.33 per cent. So far the Other workers are concern Balurghat C.D.Block (30.22) shows the highest proportion and Kushmundi C.D.Block registered the least percentage (10.96).It is also observed from the above Table that 91.36 per cent of the Total workers of area not under any Sub-district i.e. all Statutory Towns are from Other workers, followed by Household industry workers with 5.72 per cent whereas Cultivators and Agricultural labourers are only 1.06 per cent and 1.85 per cent respectively.

Sex-wise analysis shows that the highest percentage of both male and female Cultivators are observed in Kushmundi C.D.Block with 50.42 and 19.64 respectively whereas for the same for both the lowest is found in Hilli C.D.Block with 30.11 and 9.09 respectively. In case of Agricultural labourers the highest percentage of male (46.45) is recorded in Harirampur C.D.Block and for the same the lowest is found in Balurghat C.D.Block (32.40). The highest and lowest percentages of female Agricultural labourers are found in Tapan C.D.Block (66.46) and Hilli C.D.Block (32.62) respectively. For Household industry workers the highest percentage of both male and female is recorded in Hilli C.D.Block with 3.68 and 30.89 respectively while for the same for both the lowest is found in Kushmundi C.D.Block respectively with 0.80 and 2.84. The highest percentage of male Other workers are found in Hilli C.D.Block with 33.26 while for the same the lowest is in Kushmundi C.D.Block with 10.76. The highest and the lowest percentage of female Other workers are found in Balurghat C.D.Block (25.50) and Kushmundi C.D.Block (11.56).

Table 34 : Distribution of Workers by Sex in four categories of Economic Activity in C.D. Blocks (Rural), 2011

Sl. No.	Name of CD Block	Persons/ Males/ Females	Total population	Total workers (main + marginal workers)	Category of Workers							
					Cultivators		Agricultural labourers		Household industry workers		Other workers	
					Number	Percentage	Number	Percentage	Number	Percentage	Number	Percentage
1	0047 – Kushmundi	Persons Males Females	198752 100317 98435	75748 56251 19497	32188 28359 3829	42.49 50.42 19.64	34251 21390 12861	45.22 38.03 65.96	1004 450 554	1.33 0.80 2.84	8305 6052 2253	10.96 10.76 11.56
2	0048 – Gangarampur	Persons Males Females	230612 119358 111254	94206 69156 25050	27664 24663 3001	29.37 35.66 11.98	41016 26220 14796	43.54 37.91 59.07	4930 2413 2517	5.23 3.49 10.05	20596 15860 4736	21.86 22.93 18.91
3	0049 – Kumarganj	Persons Males Females	169102 87098 82004	72676 51587 21089	22295 19799 2496	30.68 38.38 11.84	35361 23272 12089	48.66 45.11 57.32	3584 1013 2571	4.93 1.96 12.19	11436 7503 3933	15.74 14.54 18.65
4	0050 – Hilli	Persons Males Females	83754 42981 40773	37636 25193 12443	8716 7585 1131	23.16 30.11 9.09	12859 8302 4557	34.17 32.95 36.62	4771 927 3844	12.68 3.68 30.89	11290 8379 2911	30.00 33.26 23.39
5	0051 – Balurghat	Persons Males Females	234139 120867 113272	107942 74054 33888	29488 25277 4211	27.32 34.13 12.43	42805 25041 17764	39.66 33.81 52.42	5712 1830 3882	5.29 2.47 11.46	29937 21906 8031	27.73 29.58 23.70
6	0052 – Tapan	Persons Males Females	250504 128500 122004	114317 76769 37548	37894 32439 5455	33.15 42.26 14.53	56888 31933 24955	49.76 41.60 66.46	3165 1370 1795	2.77 1.78 4.78	16370 11027 5343	14.32 14.36 14.23
7	0053 – Bansihari	Persons Males Females	141286 72161 69125	57838 41731 16107	17727 15316 2411	30.65 36.70 14.97	26341 15986 10355	45.54 38.31 64.29	1549 798 751	2.68 1.91 4.66	12221 9631 2590	21.13 23.08 16.08
8	0054 – Harirampur	Persons Males Females	131832 66489 65343	53215 36556 16659	15730 13260 2470	29.56 36.27 14.83	27343 17586 9757	51.38 48.11 58.57	2484 570 1914	4.67 1.56 11.49	7658 5140 2518	14.39 14.06 15.11

Total :	Persons	1439981	613578	191702	31.24	276864	45.12	27199	4.43	117813	19.20
	Males	737771	431297	166698	38.65	169730	39.35	9371	2.17	85498	19.82
	Females	702210	182281	25004	13.72	107134	58.77	17828	9.78	32315	17.73

This Table shows distribution of workers by sex, engaged in four major economic activities at the C.D.Block level of the district. It is observed from the above Table that at the district level majority of the workers are engaged as Agricultural labourers (45.12 per cent), followed by Cultivators (31.24 per cent) and Other workers (19.20 per cent). Only 4.43 per cent workers are registered as Household industry workers. Sex wise analysis reveals that highest proportion of male workers are registered as Agricultural labourers (39.35), followed by Cultivators (38.65 per cent), so it may conclude majority (78.00 per cent) of the male workers settled in rural areas in the district earn their livelihood from land based activities. In case of female workers, majority of them are categorized as Agricultural labourers (58.77 per cent). Other workers hold the second position (17.73 per cent) among the female workers.

Different categories of workers distributed in different C.D.Blocks shows that the highest percentage of Cultivators (42.49) are found in Kushmundi C.D.Block and the lowest proportion of Cultivators (23.16) are reported in Hilli C.D.Block. In case of Agricultural labourers, Harirampur C.D.Block registered highest proportion (51.38), while Hilli C.D.Block returned the lowest for the same with 34.17. So far the Household industry workers are concerned highest proportion (12.68) is found in Hilli C.D.Block and Kushmundi C.D.Block (1.33 per cent) reported the lowest position. In case of the Other workers Hilli C.D.Block hold the top position (30.00 per cent) and Kushmundi C.D.Block returned the lowest position (10.96 per cent).

Sex-wise analysis reveals that the highest percentage of Cultivators for both male and female is reported from Kushmundi C.D.Block with 50.42 and 19.64 respectively whereas for the same for both the lowest is observed in Hilli C.D.Block respectively with 30.11 and 9.09. The highest percentage of male and female Agricultural labourers are found respectively in Harirampur C.D.Block (48.11) and Tapan C.D.Block (66.46) while for the same the lowest for both male (32.95) and female (36.62) are recorded in Hilli C.D.Block. In case of Household industry workers, the highest percentage of male (3.68) and female (30.89) is recorded in Hilli C.D.Block and the lowest for the same for both male (0.80) and female (2.84) is found in Kushmundi C.D.Block. The highest percentage of male and female Other workers are observed in Hilli C.D.Block and Balurghat C.D.Block respectively while the lowest percentage of male and female Other workers are reported from Kushmundi C.D.Block.

Table 35 : Distribution of Workers by Sex in four categories of Economic Activity in Towns, 2011

Sl. No.	Name of town	Persons/ Males/ Females	Total population	Total workers (main + marginal workers)	Category of workers							
					Cultivators		Agricultural labourers		Household industry workers		Other workers	
1	2	3	4	5	6	7	8	9	10	11	12	13
1	310762 – Gopalpur (CT)	Persons	7016	2743	277	10.10	801	29.20	237	8.64	1428	52.06
		Males	3583	2105	261	12.40	575	27.32	121	5.75	1148	54.54
		Females	3433	638	16	2.51	226	35.42	116	18.18	280	43.89
2	311370 – Par Patiram (CT)	Persons	3225	1224	113	9.23	303	24.75	79	6.45	729	59.56
		Males	1607	912	88	9.65	179	19.63	44	4.82	601	65.90
		Females	1618	312	25	8.01	124	39.74	35	11.22	128	41.03
3	311371 – Dakra (P) (CT)	Persons	5268	2047	175	8.55	193	9.43	63	3.08	1616	78.94
		Males	2643	1577	166	10.53	111	7.04	47	2.98	1253	79.45
		Females	2625	470	9	1.91	82	17.45	16	3.40	363	77.23
4	311372 – Chak Bhriugu (CT)	Persons	6269	2397	88	3.67	98	4.09	156	6.51	2055	85.73
		Males	3201	1900	76	4.00	84	4.42	132	6.95	1608	84.63
		Females	3068	497	12	2.41	14	2.82	24	4.83	447	89.94
5	311965 – Harirampur (CT)	Persons	5021	2015	81	4.02	208	10.32	39	1.94	1687	83.72
		Males	2569	1536	76	4.95	107	6.97	31	2.02	1322	86.07
		Females	2452	479	5	1.04	101	21.09	8	1.67	365	76.20

6	801653 – Gangarampur (M)	Persons	56217	20887	296	1.42	992	4.75	3027	14.49	16572	79.34
		Males	29095	16278	265	1.63	537	3.30	1702	10.46	13774	84.62
		Females	27122	4609	31	0.67	455	9.87	1325	28.75	2798	60.71
7	801654 – Balurghat (M+OG)	Persons	153279	58096	544	0.94	473	0.81	1490	2.56	55589	95.68
		Males	76730	43955	334	0.76	267	0.61	846	1.92	42508	96.71
		Females	76549	14141	210	1.49	206	1.46	644	4.55	13081	92.50
District (Urban) :		Persons	236295	89409	1574	1.76	3068	3.43	5091	5.69	79676	89.11
Dakshin Dinajpur (331)		Males	119428	68263	1266	1.85	1860	2.72	2923	4.28	62214	91.14
		Females	116867	21146	308	1.46	1208	5.71	2168	10.25	17462	82.58

This Table shows distribution of workers by sex in urban areas of the district, engaged in four major economic activities. For the urban part of the district, majority of the workers are engaged as Other workers (89.11 per cent), followed by Household industry workers (5.69 per cent), Agricultural labourers (3.43 per cent) and only 1.76 per cent are Cultivators. Sex wise analysis also reveals that highest proportion of male workers is registered as Other workers (91.14) followed by a very small proportion of Household industry workers (4.28). For female workers also the same trend is observed. The percentage of female workers, engaged as Other workers is 82.58 followed by Household industry workers (10.25 per cent).

Different categories of workers distributed in different towns show the highest percentage of Other workers is found in Balurghat (M+OG) (95.68) and the lowest percentage in Gopalpur (CT) (52.06). For Household industry workers, highest percentage is shown in Gangarampur Municipality (14.49) and lowest in Harirampur (CT) (1.94). In case of Agricultural labourers, Gopalpur (CT) registered the highest proportion (29.20) and Balurghat (M+OG) with the lowest proportion (0.81). Under the Cultivators category, Gopalpur (CT) (10.10 per cent) holds the top position and Balurghat (M+OG) returned the lowest position (0.94 per cent).

Sex-wise analysis shows that the highest percentage of male Cultivators is reported from Dakra (P) (CT) with 10.53 and the lowest is found in Balurghat (M+OG) with 0.76. The highest and lowest percentage of female Cultivators is reported by Par Patiram (CT) (8.01) and Gangarampur Municipality (0.67) respectively. In case of Agricultural labourers, the highest percentage of male and female respectively registered in Gopalpur (CT)(27.32) and Par Patiram (CT)(39.74) while for the same the lowest for both male(0.61) and female(1.46) is found in Balurghat (M+OG).The highest percentage of male Household industry workers are in Gangarampur Municipality(10.46) and Balurghat (M+OG)(1.92) occupy the lowest position for the same. For female Household industry workers Gangarampur Municipality (28.75) holds the first position and Harirampur (CT)(1.67) is in the lowest. In Other workers category, the highest percentage of male and female is observed in Balurghat (M+OG) with 96.71 and 92.50 respectively. The lowest percentage of male Other workers are found in Gopalpur (CT) with 54.54 while for the same female is in Par Patiram (CT) with 41.03.

**Brief Analysis of Inset Tables based on
Village Directory and Town Directory Data, 2011
(Inset Tables 36-45)**

One of the important features of Indian Census is tabulation of village wise amenities data. Such information included in this volume is basically of non-Census in nature. Nevertheless, they have great importance in getting an in-depth view of the existing infrastructural facilities and status of availability of different amenities in the villages of the district and can be used as an important input in future development planning of the district.

Table 36 : Distribution of Villages according to Availability of different Amenities, 2011

Sr. No.	Name of CD Block	Number of inhabited villages	Type of Amenity available				
			Education*	Medical [^]	Drinking Water	Post Office #	Telephone **
1	2	3	4	5	6	7	8
1	0047 - Kushmundi	228	178 (78.07)	166 (72.81)	227 (99.56)	16 (7.02)	217 (95.18)
2	0048 - Gangarampur	198	152 (76.77)	64 (32.32)	195 (98.48)	17 (8.59)	182 (91.92)
3	0049 - Kumarganj	208	161 (77.40)	39 (18.75)	208 (100.00)	24 (11.54)	204 (98.08)
4	0050 - Hilli	79	65 (82.28)	34 (43.04)	78 (98.73)	10 (12.66)	75 (94.94)
5	0051 - Balurghat	294	231 (78.57)	80 (27.21)	294 (100.00)	32 (10.88)	269 (91.5)
6	0052 - Tapan	271	231 (85.24)	88 (32.47)	269 (99.26)	51 (18.82)	210 (77.49)
7	0053 - Bansihari	160	109 (68.12)	101 (63.12)	158 (98.75)	6 (3.75)	159 (99.38)
8	0054 - Harirampur	144	110 (76.39)	46 (31.94)	144 (100.00)	12 (8.33)	125 (86.81)
Total :		1582	1237 (78.19)	618 (39.06)	1573 (99.43)	168 (10.62)	1441 (91.09)

Sr. No.	Name of CD Block	Number of inhabited villages	Type of Amenity available (contd...)				
			Transport Communications \$	Banks [@]	Agricultural Credit Societies	Approach by Pucca Road	Power Supply
1	2	3	9	10	11	12	13
1	0047 - Kushmundi	228	50 (21.93)	4 (1.75)	8 (3.51)	75 (32.89)	228 (100.00)
2	0048 - Gangarampur	198	48 (24.24)	8 (4.04)	12 (6.06)	82 (41.41)	198 (100.00)
3	0049 - Kumarganj	208	83 (39.90)	11 (5.29)	4 (1.92)	102 (49.04)	208 (100.00)
4	0050 - Hilli	79	26 (32.91)	6 (7.59)	2 (2.53)	64 (81.01)	79 (100.00)
5	0051 - Balurghat	294	89 (30.27)	9 (3.06)	11 (3.74)	121 (41.16)	294 (100.00)
6	0052 - Tapan	271	89 (32.84)	22 (8.12)	15 (5.54)	139 (51.29)	271 (100.00)
7	0053 - Bansihari	160	35 (21.88)	9 (5.62)	23 (14.37)	76 (47.5)	160 (100.00)
8	0054 - Harirampur	144	24 (16.67)	5 (3.47)	5 (3.47)	60 (41.67)	144 (100.00)
Total :		1582	444 (28.07)	74 (4.68)	80 (5.06)	719 (45.45)	1582 (100.00)

Note :

- * Education includes all education facilities.
- [^] Medical includes all medical facilities.
- # Post office includes post office, telegraph office and Post and telegraph office.
- \$ Transport communication includes bus service, rail facility and navigable waterways.
- [@] Bank includes Commercial Bank and Cooperative Bank.
- ** Telephone includes Telephone, PCO and Mobile.

Table 36 shows the C.D.Block wise availability of facilities of education, medical, drinking water, post office, telephone, transport communications, banks, agricultural credit societies, approach by pucca road, power supply in the villages. The facility for education 78.19 per cent, for medical 39.06 per cent, for drinking water 99.43 per cent, for post office 10.62 per cent, for telephone 91.09 per cent, for transport communication 28.07 per cent, for bank 4.68 per cent, for agricultural credit societies 5.06 per cent, approach by pucca road 45.45 per cent and for power supply 45.45 per cent are available in the inhabited villages of Dakshin Dinajpur district.

It is observed from the Table that among all the C.D.Blocks education facility is most available in Tapan C.D.Block in 85.24 per cent of villages and the least available C.D.Block is Bansihari by 68.12 per cent villages, medical facility is served most at Kushmundi C.D.Block in 72.81 per cent villages and least served at Kumarganj C.D.Block by 18.75 per cent, drinking water facility is cent percent reachable in the villages of Kumarganj C.D.Block, Balurghat C.D.Block and Harirampur C.D.Block and in rest of the C.D.Blocks this facility is reachable almost cent percent, post office facility is ranging from 3.75 per cent (Bansihari C.D.Block) to 18.82 per cent (Tapan C.D.Block) showing a wide disparity, in case of telephone facility, 77.49 per cent of villages in Tapan C.D.Block recorded the least availability and in 99.38 per cent of villages under Bansihari C.D.Block recorded the highest availability, transport communications network is spread over mostly in Kumarganj C.D.Block in 39.90 per cent of villages compared to the least percentage (16.67 per cent) in Harirampur C.D.Block, the most served C.D.Block having banking facility is Tapan (8.12 per cent of villages), whereas the least served C.D.Block having banking facility is Kushmundi (1.75 per cent of villages), agricultural credit societies facility is ranging from only 1.92 per cent of villages of Kumarganj C.D.Block to 14.37 per cent of villages of Bansihari C.D.Block showing the minimum availability in overall district as recorded, the proportion of villages connected by pucca road is highest in Hilli C.D.Block by 81.01 per cent and that is lowest in Kushmundi C.D.Block by 32.89 per cent and in case of power supply facility, it is best available in the district showing the availability in cent percent of villages in all the C.D. Blocks.

Table 37 : Number and Percentage of Rural population served by Different Amenities, 2011

Sr. No.	Name of CD Block	Total population of inhabited villages	Type of amenity available				
			Education*	Medical^	Drinking water	Post office #	Telephone **
1	2	3	4	5	6	7	8
1	0047 - Kushmundi	198752	173954 (87.52)	161836 (81.43)	198371 (99.81)	19359 (9.74)	188612 (94.90)
2	0048 - Gangarampur	230612	206947 (89.74)	120209 (52.13)	226724 (98.31)	42368 (18.37)	220328 (95.54)
3	0049 - Kumarganj	169102	154895 (91.60)	55059 (32.56)	169102 (100.00)	41795 (24.72)	168901 (99.88)
4	0050 - Hilli	83754	78805 (94.09)	43439 (51.86)	82972 (99.07)	17527 (20.93)	81316 (97.09)
5	0051 - Balurghat	234139	214121 (91.45)	94701 (40.45)	234139 (100.00)	48449 (20.69)	219415 (93.71)
6	0052 - Tapan	250504	236091 (94.25)	128431 (51.27)	248359 (99.14)	67270 (26.85)	189764 (75.75)
7	0053 - Bansihari	141286	123347 (87.30)	103483 (73.24)	141142 (99.9)	10178 (7.20)	141023 (99.81)
8	0054 - Harirampur	131832	118807 (90.12)	58847 (44.64)	131832 (100.00)	21308 (16.16)	119497 (90.64)
Total :		1439981	1306967 (90.76)	766005 (53.2)	1432641 (99.49)	268254 (18.63)	1328856 (92.28)

Sr. No.	Name of CD Block	Total population of inhabited villages	Type of amenity available (contd...)				
			Transport communications §	Banks @	Agricultural credit societies	Approach by pucca road	Power supply
1	2	3	9	10	11	12	13
1	0047 - Kushmundi	198752	47308 (23.80)	7246 (3.65)	14292 (7.19)	75122 (37.80)	198752 (100.00)
2	0048 - Gangarampur	230612	85865 (37.23)	14964 (6.49)	23176 (10.05)	133546 (57.91)	230612 (100.00)
3	0049 - Kumarganj	169102	88836 (52.53)	22683 (13.41)	9095 (5.38)	106674 (63.08)	169102 (100.00)
4	0050 - Hilli	83754	38938 (46.49)	9258 (11.05)	4021 (4.80)	75661 (90.34)	83754 (100.00)
5	0051 - Balurghat	234139	87819 (37.51)	22808 (9.74)	23705 (10.12)	111123 (47.46)	234139 (100.00)
6	0052 - Tapan	250504	102365 (40.86)	32580 (13.01)	20474 (8.17)	155649 (62.13)	250504 (100.00)
7	0053 - Bansihari	141286	43216 (30.59)	14861 (10.52)	37013 (26.2)	90167 (63.82)	141286 (100.00)
8	0054 - Harirampur	131832	31707 (24.05)	6222 (4.72)	5663 (4.3)	62221 (47.20)	131832 (100.00)
Total :		1439981	526054 (36.53)	130622 (9.07)	137439 (9.54)	810163 (56.26)	1439981 (100.00)

Note :

- * Education includes all education facilities.
- ^ Medical includes all medical facilities.
- # Post office includes post office, telegraph office and Post and telegraph office.
- § Transport communication includes bus service, rail facility and navigable waterways.
- @ Bank includes Commercial Bank and Cooperative Bank.
- ** Telephone includes Telephone, PCO and Mobile.

Table 37 shows the C.D.Block wise availability of facilities of education, medical, drinking water, post office, telephone, transport communications, banks, agricultural credit societies, approach by pucca road, power supply among the rural population. The facility for education is availed by 90.76 per cent population, for medical it is served by 53.20 per cent of population, drinking water is availed to 99.49 per cent, post office to 18.63 per cent, telephone facility is availed by 92.28 per cent, transport communication to 36.53 per cent, for banks to 9.07 per cent, for agricultural credit societies it is availed by 9.54 per cent, approaches by pucca road to 56.26 per cent and for power supply it is served to cent percent rural population of Dakshin Dinajpur district.

C.D.Block wise data shows that education facility is ranging from 87.30 per cent (Bansihari C.D.Block) to 94.25 per cent (Tapan C.D.Block), medical facility is ranging from 32.56 per cent (Kumarganj C.D.Block) to 81.43 per cent (Kushmundi C.D.Block) showing a wide disparity, drinking water facility is ranging from 98.31 per cent (Gangarampur C.D.Block) to cent percent (Kumarganj C.D.Block, Balurghat C.D.Block and Harirampur C.D. Block), post office facility is ranging from 7.20 per cent (Bansihari C.D.Block) to 26.85 per cent (Tapan C.D. Block) also showing a wide disparity, in telephone facility only in Tapan C.D.Block it is 75.75 per cent, for rest of the C.D.Block it ranges from 90.64 per cent (Harirampur C.D.Block) to 99.88 per cent (Kumarganj C.D.Block),transport communications facility is ranging from 23.80 per cent(Kushmundi C.D.Block) to 52.53 per cent (Kumarganj C.D.Block), bank facility is ranging from 3.65 per cent (Kushmundi C.D.Block) to 13.41 per cent (Kumarganj C.D.Block), agricultural credit society facility is ranging from 4.30 per cent (Harirampur C.D.Block) to 26.20 per cent (Bansihari C.D.Block) also showing wide disparity, in approach by pucca road facility only the minimum range 37.80 per cent in Kushmundi C.D.Block and the maximum range 90.34 per cent in Hilli C.D.Block have a wide disparity, but the rest C.D.Blocks ranging from 47.20 per cent (Harirampur C.D.Block) to 63.82 per cent (Bansihari C.D.Block) have a mild disparity and in case of power supply facility, it is best available in the district showing the cent percent in all the C.D.Block is availed by the rural inhabitants of the district.

Table 38 : Distribution of Villages not having certain Amenities, arranged by Distance Ranges from the Places where these are Available, 2011

Village not having the amenity of	Distance range of place from the villages where the amenity is available				Total (Col. 2-4)
	Less than 5 kilometres	5-10 kilometres	10+ kilometres		
1	2	3	4	5	
1. Education :					
(a) Primary School	362	16	5	383	
(b) Middle School	1112	213	11	1336	
(c) Degree College	532	256	785	1573	
2. Medical :					
(a) Hospital	716	198	658	1572	
(b) PHC	467	596	467	1530	
3. Post Office :	981	292	141	1414	
4. Telephone	78	45	18	141	
5. Bus Service	704	463	102	1269	
6. Bank :					
(a) Commercial Bank	664	574	291	1529	
(b) Co-operative Bank	448	503	596	1547	
7. Agricultural Credit Societies	0	117	1385	1502	

Degree College includes Art, Engineering and Medicine
Hospital includes Allopathic & Alternative Medicine
Post Office includes post office, telegraph office and post & telegraph office
Telephone includes Telephone, PCO and mobiles
Bus includes private and public

Table 38 depicts the distribution of villages of non-availability of amenities and showing the distance range from the nearest place where the respective amenities are available. It is observed that 383 villages in the district have no primary school. Out of

which only 362 villages have this facility within 5 kilometres, 16 villages have this facility within 5-10 kilometres and 5 villages have this facility beyond 10 kilometres. In case of middle school facility, there are 1,336 villages not having middle school, out of which the majority (1,112 villages) have this facility within 5 kilometres and out of 1,573 villages not having degree college, only 532 villages can avail the degree college facility within 5 kilometres distance. In case of non-availability of hospital facility there are 1,572 villages in the district, out of which 716 villages can avail this facility within 5 kilometres, 198 villages have to go 5-10 kilometres and 658 have to go beyond 10 kilometres to avail this facility. Out of 1,530 villages which have no primary health centre facility itself, only 467 villages have to travel upto 5 kilometres to avail this facility as reported, for 596 villages for availing this facility they have to go 5-10 kilometres and for rest 467 villages, they have to move beyond 10 kilometres. There are 1,414 villages which have no post office facility itself. Out of which, majority of villages (981) can avail this facility within 5 kilometres. In case of telephone facility out of 141 villages where no telephone facility is available, can availed this facility within 5 kilometres by the inhabitants of 78 villages. Out of total villages of Dakshin Dinajpur district there are 1,269 villages where no bus service is available. It has been observed from the above Table that majority of the villages (704) can availed the bus service within 5 kilometres from their respective villages. So far as the availability of commercial banking service is concerned 1,529 villages do not have the same and below the half of these villages (664) can avail this facility within 5 kilometres, followed by 574 villages within a distance of 5-10 kilometres. In case of cooperative banking service the scenario is more or less same. In 1,547 villages of the district have no cooperative banking service and out of these only 448 villages can avail this facility within 5 kilometres and the majority (596) villages have to go beyond 10 kilometres to avail this facility. For agricultural credit societies 1,502 villages have such facility beyond the reach of 5 kilometres. Out of which the majority (1,385) villages can avail this facility beyond 10 kilometres.

Table 39 : Distribution of Villages according to the Distance from the Nearest Statutory Town and Availability of Different Amenities, 2011

Distance Range from the nearest Statutory Town (In Kilometres)	Number/ Percentage	Number of Inhabited Villages in each range	Type of amenity available								
			Education*	Medical [^]	Post Office #	Telephone **	Transport Communications \$	Banks @	Agricultural Credit Societies	Approach by Pucca Road	
1	2	3	4	5	6	7	8	9	10	11	
Less than 5	Number	10	8	6	0	10	6	1	1	4	
	Percentage		80.00	60.00	0.00	100.00	60.00	10.00	10.00	40.00	
5 - 15	Number	1208	926	468	114	1114	315	49	56	543	
	Percentage		76.66	38.74	9.44	92.22	26.08	4.06	4.64	44.95	
16- 50	Number	347	298	141	53	304	121	24	23	167	
	Percentage		85.88	40.63	15.27	87.61	34.87	6.92	6.63	48.13	
51+	Number	5	3	1	1	4	0	0	0	1	
	Percentage		60.00	20.00	20.00	80.00	0.00	0.00	0.00	20.00	
Unspecified	Number	12	2	2	0	9	2	0	0	4	
	Percentage		16.67	16.67	0.00	75.00	16.67	0.00	0.00	33.33	
Total :	Number	1582	1237	618	168	1441	444	74	80	719	
	Percentage		78.19	39.06	10.62	91.09	28.07	4.68	5.06	45.45	

Note :

- * Education includes all education facilities.
- [^] Medical includes all medical facilities.
- # Post office includes post office, telegraph office and Post and telegraph office.
- \$ Transport communication includes bus service, railway facility and navigable waterways.
- @ Bank includes Commercial Bank and Cooperative Bank.
- ** Telephone includes Telephone, PCO and Mobile.

This Table analyses the distribution of villages according to the distance from the nearest Statutory Towns and availability of eight different amenities (education, medical, post office, telephone, transport communications, banks, agricultural credit societies and approach by pucca road), i.e., simply the urban effect on amenities of rural areas. The Table shows that out of 1,582 inhabited villages 1,237 villages having education facility by 78.19 per cent, 618 villages can avail the medical facility by 39.06 per cent, having post

office facility itself by 10.62 per cent villages, which is 168 number of villages, telephone facility is highly available in 1,441 villages by 91.09 per cent, transport communications facility is reachable in 444 villages, which is 28.07 per cent out of total inhabited villages in the district. In case of banks, agricultural credit societies and approach by pucca road, these amenities are available respectively in 4.68 per cent, 5.06 per cent and 45.45 per cent villages of the Dakshin Dinajpur district. It is observed from the Table that as the distance from the nearest Statutory Towns increases from less than 5 to 5-15 kilometres the proportion of villages available this facility decreases for except post office and approach by pucca road where it is increases and further it is increases in the next distance range i.e.16-50 for all the amenities except telephone where it is decreases.

Table 40 : Distribution of Villages according to Population Range and Amenities Available, 2011

Population range	Number/ Percentage	Number of inhabited villages in each range	Type of amenity available									
			Education*	Medical^	Drinking water	Post office #	Telephone **	Transport communications\$	Banks@	Agricultural Credit Societies	Approach by pucca road	Power supply
1	2	3	4	5	6	7	8	9	10	11	12	13
1-499	Number	591	331	141	587	32	524	113	6	9	192	591
	Percentage		56.01	23.86	99.32	5.41	88.66	19.12	1.02	1.52	32.49	100.00
500-999	Number	508	439	187	506	36	468	138	22	17	225	508
	Percentage		86.42	36.81	99.61	7.09	92.13	27.17	4.33	3.35	44.29	100.00
1000-1999	Number	349	335	190	346	51	326	122	25	30	201	349
	Percentage		95.99	54.44	99.14	14.61	93.41	34.96	7.16	8.60	57.59	100.00
2000-4999	Number	125	123	92	125	45	114	66	19	21	94	125
	Percentage		98.40	73.60	100.00	36.00	91.20	52.80	15.20	16.80	75.20	100.00
5000-9999	Number	8	8	8	8	4	8	5	1	3	7	8
	Percentage		100.00	100.00	100.00	50.00	100.00	62.50	12.50	37.50	87.50	100.00
10000 +	Number	1	1	0	1	0	1	0	1	0	0	1
	Percentage		100.00	0.00	100.00	0.00	100.00	0.00	100.00	0.00	0.00	100.00
District	Number	1582	1237	618	1573	168	1441	444	74	80	719	1582
Total :	Percentage		78.19	39.06	99.43	10.62	91.09	28.07	4.68	5.06	45.45	100.00

Note :

* Education includes all education facilities.

^Medical includes all medical facilities.

Post office includes post office, telegraph office and Post and telegraph office.

\$ Transport communication includes bus service, railway facility and navigable waterways.

@ Bank includes Commercial Bank and Cooperative Bank.

**Telephone includes Telephone,PCO and Mobile.

This Table analyses the distribution of villages according to population range and availability of ten different amenities (education, medical, drinking water, post office, telephone, transport communications, banks, agricultural credit societies, approach by pucca road and power supply), i.e.availability of amenities for different population size classes of villages. This Table shows that the proportion of villages having these amenities increases proportionately as the population size increase. But in three cases this relation is showing exception. In drinking water amenity slightly declines from the population range 500-999 to the population range 1000-1999; in telephone amenity it decreases from population range 1000-1999 to 2000-4999 and for banks amenity it is declined by 2.70 per cent from the population range 2000-4999 to 5000-9999. All villages having population 5000 or more have education, medical, drinking water, telephone facilities. Remarkably, all villages have power supply facilities.

Table 41 : Distribution of Villages according to Land Use, 2011

Sr. No.	Name of CD Block	Number of inhabited villages	Total area (in Hectares)	Percentage of cultivable area to total area	Percentage of irrigated area to total cultivable area
1	2	3	4	5	6
1	0047 - Kushmundi	228	30893.61	74.38	29.35
2	0048 - Gangarampur	198	31083.80	83.37	32.22
3	0049 - Kumarganj	208	28080.25	72.03	53.84
4	0050 - Hilli	79	8917.34	73.29	21.12
5	0051 - Balurghat	294	35434.58	75.59	51.78
6	0052 - Tapan	271	44047.40	55.75	52.28
7	0053 - Bansihari	160	19599.97	79.28	75.65
8	0054 - Harirampur	144	19959.16	78.97	53.15

Total :	1582	218016.11	72.61	46.88
---------	------	-----------	-------	-------

Note :Cultivable area= irrigated area + unirrigated area

The above Table shows that there are 1582 inhabited villages spread over eight C.D.Blocks with a total area of 2,18,016.11 Hectares. In Dakshin Dinajpur district a vast majority of the land area is available for cultivation and that constitutes 72.61 per cent of the total land of the district. Irrigation is considered as an important factor for cultivation.As per the Table, 46.88 per cent of the cultivable land is under irrigation. The highest percentage of cultivable area (83.37 per cent) is in Gangarampur C.D.Block, followed by Bansihari C.D.Block with 79.28 per cent. Tapan C.D.Block is reported the lowest percentage of cultivable area (55.75 per cent)to its total area.The proportion of cultivable area in the remaining C.D.Blocks is more or less equal. It is observed from the Table that irrigated area to the total cultivable land is highest in Bansihari C.D.Block with 75.65 per cent, followed by Kumarganj C.D.Block and Harirampur C.D.Block where the proportion of irrigated area is 53.84 per cent and 53.15 per cent respectively. The lowest proportion of cultivable land under irrigation is recorded as 21.12 per cent in Hilli C.D.Block. Besides Hilli C.D.Block, Kushmundi C.D.Block and Gangarampur C.D.Blocks, five C.D.Blocks are also recorded having less proportion of irrigated area than the district average of 46.88 per cent.

Table 42 : Schools/Colleges per 10,000 population in Towns, 2011

Sr. No.	Name of the Town	Type of educational institution (Approx. numbers)				
		Primary	Middle	Secondary/ Matriculation	Senior Secondary	College*
1	2	3	4	5	6	7
1	310762 - Gopalpur (CT)	4	3	1	1	0
2	311370 - Par Patiram (CT)	3	3	3	0	0
3	311371 - Dakra (P) (CT)	2	0	0	0	0
4	311372 - ChakBhrigu (CT)	13	3	3	2	0
5	311965 - Harirampur (CT)	18	2	2	0	2
6	801653 - Gangarampur (M)	6	0	1	1	0
7	801654 - Balurghat (M+OG)	3	0	0	1	0
District : Dakshin Dinajpur (331)		4	0	0	1	0

Note : * College includes Arts/ Science/ Commerce College (Degree Level and above)

Table 42 presents the total number of educational institutions in the category of Primary, Middle, Secondary, Senior Secondary Schools and Colleges available for every 10,000 population in the urban areas of Dakshin Dinajpur district. The number of educational institutions in each town given in the Table is estimated per 10,000 population in each Census Town, Municipality including urban Out Growth under Balurghat Municipality. The number of Primary Schools and Senior Secondary Schools available per 10,000 population in the urban areas of the district is shown as 4 and 1 respectively. However, for the urban areas of the district as a whole, the ratio of the Middle Schools, Secondary Schools and Colleges available per 10,000 population is zero (0) as per the above Table. Among the Census Towns, Harirampur (CT) with a ratio of 18 is having the highest number of Primary Schools per 10,000 population, followed by Chak Bhrigu (CT) with a ratio of 13 Primary Schools per 10,000 population. However, in all the other Census Towns the ratio of the number of Primary Schools per 10,000 population is below 5. Among the Statutory Towns, Gangarampur Municipality is having 6 Primary Schools followed by Balurghat (M&OG) with 3 Primary Schools for every 10,000 population. In the category of Middle Schools, the highest ratio for the urban areas is reported as 3 in Gopalpur (CT), Par Patiram (CT) and Chak Bhrigu (CT). The highest ratio of the number of Secondary/Matriculation Schools for every 10,000 population has been reported in Par Patiram (CT) and ChakBhrigu (CT) with 3 followed by Harirampur (CT) with 2. The highest ratio of the number of Colleges available per 10,000 population in the urban areas of the district has been reported as 2 from Harirampur (CT) but for the remaining urban areas the ratio is recorded as zero (0).

Table 43 : Number of Beds in Medical Institutions in Towns, 2011

Sr. No.	Name of the Town	Number of beds in medical institutions per 10,000 population (Approx. numbers)
1	2	3
1	310762 - Gopalpur (CT)	3
2	311370 - Par Patiram (CT)	0
3	311371 - Dakra (P) (CT)	0
4	311372 - ChakBhriгу (CT)	3
5	311965 - Harirampur (CT)	60
6	801653 - Gangarampur (M)	45
7	801654 - Balurghat (M + OG)	27
District : Dakshin Dinajpur (331)		30

The above Table shows the number of beds available in the medical institutions located in the towns under Dakshin Dinajpur district. The urban area of Dakshin Dinajpur district consists of five Census Towns and two Municipalities. One Municipality includes an Urban Out-Growth (OG). It is observed from the above Table that for the entire urban area of the district there are 30 beds available in the medical institutions for every 10,000 population. The Table also shows that, out of seven urban units in two units viz. Par Patiram (CT) and Dakra (P)(CT) the ratio of the number of beds available in the medical institutions per 10,000 population is 0. The highest ratio of 60 beds in medical institutions available per 10,000 population is reported from Harirampur (CT), followed by Gangarampur (M) with 45 beds per 10,000 population. Gopalpur (CT) and Chak Bhriгу (CT) have both reported 3 number of beds available for every 10,000 population while Balurghat (M+OG) has reported a ratio of 27 beds available in medical institutions per 10,000 population.

Table 44: Proportion of Slum population in Towns, 2011

Sr. No.	Name of the Town having Slum	Total population	Slum population	Percentage of Slum population to Total Population
1	2	3	4	5
1	801653 - Gangarampur (M)	56217	25530	45.41
2	801654 - Balurghat (M + OG)	153279	65327	42.62
Total :		209496	90857	43.37

The above Table depicts the proportion of slum population to the total population of statutory towns which have reported having slum population. The slum areas are being identified on the basis of certain fixed criteria. The slum population in the district estimated with the help of slum data provided by the concerned town authorities. Dakshin Dinajpur district has two Statutory Towns viz. Gangarampur Municipality and Balurghat (M+OG). During Census 2011, slum population is being reported only from Statutory Towns. In the district, of the total population of the Statutory Towns, 43.37 per cent population are inhabited in the slum areas. Out of two Municipalities, Gangarampur Municipality has higher proportion (45.41 per cent) of slum population in compare to Balurghat Municipality (42.62 per cent). But in absolute figure slum dwellers are more in number in Balurghat Municipality (65,327) than Gangarampur Municipality (25,530).

Table 45: Most important Commodity Manufactured in Towns, 2011

Sr. No.	Name of the Town	Name of three most important commodities manufactured
1	2	3
1	310762 - Gopalpur (CT)	---
2	311370 - Par Patiram (CT)	---
3	311371 - Dakra (P) (CT)	---
4	311372 - ChakBhriгу (CT)	Water, Steel, Cement Product
5	311965 - Harirampur (CT)	Paddy, Rice
6	801653 - Gangarampur (M)	Rice, Jute, Wheat
7	801654 - Balurghat (M + OG)	Bidi, Rice, Jewellery

Table 45 above shows the most important commodities manufactured in each town of Dakshin Dinajpur district. It could be seen from the Table that rice is commonly produced in three out of seven towns viz. Harirampur (CT), Gangarampur (CT) and Balurghat (M+OG). In Chak Bhrigu (CT), the important products are steel, cement and water. In Balurghat (M+OG), Bidi binding and Jewellery items are also the important items manufactured other than rice.

Major Social and Cultural Activities
Places of Religious, Historical or Archaeological
Importance and Places of Tourist Interest
Major Characteristics and Contribution of the District

Major Social and Cultural Activities of the District like Festivals and Fairs

Innumerable fairs, festivals and socio-cultural events are held throughout the year in the district having wide admixture of religion, community and culture. The followers of the main faiths and some tribal groups observe their own religious festivals whereas they intermingle in certain *melas* (fairs) and ceremonies. Brief notes on the major festivals and *melas* of the district are given below :

(a) Festivals Celebrated throughout the State :

West Bengal celebrates many pujas (worship) and festivals. The Bengali proverb “*Baro Mase Tero Parbon*” (thirteen festivals in twelve months) indicates the abundant of festivity in the State. We are trying to go across the State Level common festivals in brief that are celebrated with great grandeur all over West Bengal with great enthusiasm. Please note that this State is a perfect example of communal harmony that is reflected in all the festivals. Peoples of different religion, caste and creed use to celebrate and participate in all the festivals together.

Durga Puja : Durga *puja* or *Sharadotsav* is undoubtedly the main festival of West Bengal. The dates of Durga *puja* celebrations are set according to the traditional Hindu calendar and the fortnight corresponding to the festival is called *Devi Paksha* (fortnight of the Goddess). Durga *puja* festival marks the victory of Goddess Durga over the evil buffalo demon Mahishasura. Thus, Durga *puja* festival epitomizes the victory of Good over Evil. The prominence of Durga *puja* increased gradually during the British Raj in Bengal and erstwhile Assam. After the Hindu reformists identified Durga with India, she became an icon for the Indian Independence Movement. In the first quarter of the 20th century, the tradition of *Baroyari* (community) *puja* was popularized due to this. After independence, Durga *puja* became one of the largest celebrated festivals in the whole world. It is also the largest open Air Art Exhibition in the World. Durga *puja* is also called *Akalbodhan* (untimely awakening of Durga), *Sharadiya* Pujo (autumnal worship), *Sharodotsab* (festival of autumn), *Maha* Pujo (grand *puja*), *Maayer* Pujo (worship of the Mother) or merely as *puja* or *pujo*.

Kali Puja : Kali *puja* is also known as *Shyamapuja* or *Mahanishapuja*, is a festival dedicated to the Hindu Goddess Kali, celebrated on the new moon day of the Hindu calendar month of *Kartik* (mid-October to mid-November) especially in Bengal, Odisha, Bihar and Assam. While the Bengalis, Odias and Assamese adore Goddess Kali on this day, the rest of India worships Goddess Lakshmi on Diwali. In north India ‘Deepavali’ or the festival of lights is celebrated to commemorate the home coming of Lord Rama to Ayodhya after fourteen years of exile as per the epic Ramayana. Decoration with lights and cracking the crackers are part of the observation.

Saraswati Puja or Vasant Panchami : Goddess Saraswati is referred as the Goddess of learning and music. It is a festival that signifies the beginning of *Vasant Ritu* (spring season). This *puja* is celebrated on the fifth day of the bright fortnight of the lunar month of Bengali calendar month of *Magh* (mid-January to mid-February). A white swan on which the Goddess sits symbolizes *Satwa Guna* (purity and discrimination). This *puja* is celebrated in all educational institutions, music schools and even in localities throughout the State.

Dol Yatra or The Festival of Colours : The festival of *Dol Yatra* is celebrated with pomp and dignity in the State of West Bengal. While it is known as *Dol Yatra* in West Bengal, rest of India celebrates it as *Holi*. It is the last festival of Bengali Calendar Year. It celebrates the legend of Radha and Krishna which says that Lord Krishna expressed his love to her beloved Radha on this day. People celebrate this festival playing with coloured water and colour powder called *abeer*. *Dol Purnima* (full moon day) becomes all the more significant for Bengalis, because this is also the birthday of the great Bhakti cult movement leader Shri Chaitanya Mahaprabhu (1485–1533).

Ratha Yatra or The Chariot Journey Festival : *RathaYatra* is a festival that involves moving of deities Jagannath, Balabhadra and Subhadra on a *ratha* (chariot) to their *MausimaDeula* (aunt's place). The festival originated in Puri, Odisha. The *RathaYatra* of Mahesh at Sreerampore in the Hugli district of West Bengal is the third oldest *ratha* festival in India and oldest in Bengal, having been celebrated since 1755. *RathaYatra* of Guptipara in Hugli district and of Mahishadal in Purba Medinipur district also has all India fame. Though mainly a *Vaishnava* festival, still it is celebrated by all communities. Small children are seen to pull small *rathas* around the streets accompanied by their parents. Many local *rathas* are also been pulled in this occasion throughout the State.

Raksha Bandhan : It is a Hindu festival that celebrates the love and duty between brothers and sisters where sisters tie a *rakhi* (sacred thread) on her brother's wrist. This symbolizes the sister's love and prayers for her brother's well-being, and the brother's lifelong vow to protect her. The festival falls on the full moon day (*ShravanPoornima*) of the Bengali calendar month of *Shravan*(mid-July to mid-August). Many myths and historic legends are linked to it. For example, the Rajput queens practiced the custom of sending *rakhi* threads to neighbouring rulers as token of brotherhood.

In West Bengal, the great poet Rabindranath Tagore invoked *Rakhi* as concepts to inspire love, respect and a vow of mutual protection between Hindus and Muslims during India's colonial era. In 1905, Bengal was divided by the British Empire on the basis of religion. Tagore arranged a ceremony to celebrate *RakshaBandhan* to strengthen the bond of love and togetherness between Hindus and Muslims of Bengal, and urge them to together protest the British Empire which proved to be very successful. Even today in West Bengal, his tradition continues as people tie *Rakhis* to their neighbours and close friends.

Eid ul-Fitr or Festival of breaking the Fast : This is an important religious festival of the peoples belonging to Islam faith. It marks the end of *Ramadan*, the Islamic holy month of *sawm* (fasting). The religious *Eid* is a single day during which Muslims are not permitted to fast. The holiday celebrates the conclusion of the 29 or 30 days of dawn-to-sunset fasting during the entire month of *Ramadan*. The day of *Eid*, therefore, falls on the first day of the next Islamic calendar month of *Shawwal*. The date for the start of any lunar *Hijri* month varies based on the observation of new moon by local religious authorities, so the exact day of celebration varies by locality. However, in most countries, it is generally celebrated on the same day as Saudi Arabia. Throughout the State, mass prayers (*namaz*) are organized. It is a day of joyful get together.

Muharram : It is the first month of the Islamic calendar and is one of the four sacred months of the year. Since the Islamic calendar is a lunar calendar, *Muharram* moves from year to year when compared with the Gregorian calendar. It is the second holiest month following Ramadan. The word Muharram means forbidden and is derived from the word *harām*, meaning sinful. This is practically a mourning festival to observe the death of two brothers Hassan and Hussain – two grandsons of the Prophet Muhammed in the battle of Karbala. *Tajiyas* that symbolized the memorial tombs of the two brothers are taken out in procession and the devotees use to chant the name of Hassan and Hussain throughout.

Christmas : Also referred as Christmas Day, is an annual festival commemorating the birth of Jesus Christ, observed on December 25 as a religious and cultural celebration among billions of people around the world as well as West Bengal. On this day people exchange gifts, sweet and cakes amongst them. Many fairs are organized throughout the State and people use to gather there in numbers. Children are very fond of this festivals and Santa Claus is perhaps the most lovable character to them from whom they expect gifts packed in colourful papers. The chilling winter season practically extends this Christmas festivals up to English New Year i.e. January 1.

Good Friday : It is a Christian religious occasion commemorating the crucifixion of Jesus Christ and his death at Calvary. Calvary, also Golgotha, was, according to the Gospels,

asite immediately outside Jerusalem's walls where Jesus was crucified. It is also known as Holy Friday, Great Friday, Black Friday or Easter Friday.

Guru Nanak's Birthday :Guru Nanak Sahib, the founder of Sikhism, was born on 15th April, 1469 at Rai-Bhoi-di Talwandi in the present district of Shekhupura (Pakistan), now Nanakana Sahib.The Birthday of Guru Nanak Sahib falls on *KartikPuranmashi* i.e. full moon day of the month *Kartik* (usually November). On this day the followers of Sikhism use to visit the *Gurdwara* (shrine) and pay homage to him. This occasion is celebrated all over the State every year with great devotion and enthusiasm.

Buddha Purnima : Also referred as Buddha *Jayanti*, the birth anniversary of the Lord Gautam Buddha is the most important festival of the Buddhists and is celebrated with great enthusiasm. This festival falls on full moon day in the month of April. It was on this same day that Buddha got enlightenment and also attained *Nirvana* (salvation). The Buddhists consider the day to be more auspicious than any other day of the year. It is also believed that Yashodara, Gautam's wife, his charioteer Channa and even his horse Kantaka were born on the same day.

Mahavir Jayanti : The followers of Jainism observes the birthday of Lord Mahāvīra on this date. Lord Mahāvīra (599 BCE–527 BCE), also known as Vardhaman, was the twenty-fourth and last *tirthankara* (holy person) of Jainism of present *Avasarpani* era (half time cycle as per Jain cosmology). Lord Mahāvīra was given the title *Jīnā*, or "Conqueror" (conqueror of inner enemies such as attachment, pride and greed), which subsequently became synonymous with *tirthankara*. Although there is reasonable evidence to believe that Parsva, predecessor of Mahāvīra was a historical figure, still Mahavira is sometimes referred as the founder of Jainism. Colourful processions are taken out by the followers of Mahavir on this day which is well attended by people of all caste, creed and religion. The date of Lord Mahavir's birthday is decided according to the Jain calendar *Vira Nirvana Samvat*.

(b) District Level Festivals :

The Goddess Kali is the most popular deity of Dakshin Dinajpur district. Kali is worshipped in various local forms throughout the district and named differently in different parts of the district such as Masankali, Joykali, Paglikali, Burikali etc. In many places Kali is worshiped in one of her Puranic forms i.e. Chamunda. The festival here continues for 8 days and said to be a festival of 150 years old. The tribal community people celebrate Kali puja in few places of Balurghat town.

The Chadak festival is another major festival of the district held during the month of *Chaitra* (March-April). Holy bathing which is called "Baruni Snan" is another important event in connection with the festival. Though mainly the most popular festival in neighbouring Maldah district held in the same month, Gambhira festival has substantial impact over some parts of this district also.

Local belief is that deities like Garam or *Maharaja* (king) resides in the neighbouring jungle and protects the villages. He is also worshiped by the Hindus. It is mentioned earlier that the Muslims of the district are chiefly the descendants of the Rajbanshis. Hindus even offer *sinni* at the place of the local *pir* (pious Saints of Sufism). Eid, Muharram and other Muslim festivals are observed with due respect.

The tribal community of the district celebrate three big *parabs* (festivals). The harvest festival is known as *Pausnaparab*, the holi festival is known as *Faguaparab* and the occasion for rejoicing is known as *Chaitraparab*.

The people in Dakshin Dinajpur district maintain brotherhood among all the religious community and castes.

(c) Fairs of District Dakshin Dinajpur :

Numerous fairs are organised in Dakshin Dinajpur district. It may be mentioned here that the number of fairs have been reduced in the district after the bifurcation of the

erstwhile Dinajpur district. Some of the fairs with a few details on the basis of maximum congregation and longest duration as per District Census Handbook, 1961 are mentioned below.

Maximum congregation of 50,000-100,000 was recorded in Dhaldighi (Purano Para) under Gangarampur P.S. on the occasion of a fair in memory of a *Pir* or *Fakir* in the month of Magh-Falgun (mid-January-mid March). Also in Shibbati (Kesabpur) under same PS approximate total attendance on the occasion of Baruni Snan in the month of *Chaitra* (mid-March to mid-April) recorded were 50,000 people. An assemblage of 25,000 was recorded in Karanji under Kushmundi P.S. on the occasion of Kansa Brata in the month of *Magh* (mid-January to mid-February). In Batun under Kumarganj P.S. 10,000 to 12,000 people used to attend the Chamunda Kali *Puja* in the month of *Jaistha* (mid-May to mid-June). Also in Balupara under same police station, a congregation of 10,000 people at the time of Shiva Kali *Puja* and *Charak* the month of *Chaitra* (mid-March to mid-April) was recorded.

The longest duration recorded was of 60 days in the fair in memory of a *Pir* or *Fakir* in the month of *Magh-Falgun* (mid-January to mid-March) in Dhaldighi. As already stated this was also a fair with maximum congregation. The next longest duration is of 30 days recorded in both Kushmundi and Banshihari P.S. during a fair in memory of Dhakar Sidh Pir and Muharram respectively.

Brief Description of Places of Religious, Historical or Archaeological Importance and Places of Tourist Interest of the District

Dhaldighi : The word *dighi* is referred to large lake or pond. The Dhaldighi, near Gangarampur, has got enormous spiritual significance. A *dargha* (mosque) of Saint Mullah Ata (Cira 13th century) is situated on the bank of the *dighi*. The Arabic inscription of the door of the *dargha* records the construction details of it. The Gothic architecture of the Dargah is a rarity in this area and is a major point of attraction.

Dumduma : Close to Dhaldighi, located in Narayanpur, Dumduma is famous for the grave of Bakhtiyar Khilji. The ruins of his fort and troops quarter are still found.

Bangarh : Near Gangarampur, the ruins of the places of *Raja* Bana have been revealed here due to excavation. The visible part of the palace is still very attractive.

Mahipaldighi : Excavated by King Mahipal during 988-1038 A.D. near Banshihari, a indigo factory was established here in 1793 by Mr. Thomas, the ruins of which are still found.

Bairhatta and Kichaka Kunda : The ruins of the palace of King Birat are still found here. According to mythological Mahabharata, the Pandavas took shelter in the palace of King Birat during their exile period.

Tapan Dighi : This *dighi* was excavated by King Bana to offer *tarpana* to Shiva. It is situated in Tapan C.D. Block.

District Library : An important place where a good number of archaeological object of Paul, Gupta etc. ages are preserved. It is situated in Balurghat town.

College Museum : Located in Balurghat town many archaeological objects of the district belonging to different periods are preserved here. Sculptures made of either stone or

bronze, silver coins of the Mughal period, stone inscriptions, fossils, manuscripts, terracotta objects, weapons belonging to the Mughal period etc. are preserved here.

Pancha Ratna Temple : Situated Mahurkismat near Gangarampur (Circa 18th Century A.D.), this highly attractive temple resembles the temple of Bishnupur at Bankura district for its terracotta exterior.

Eco-Tourism : With favourable climate, the district is suitable for plantation and eco-beautification. 'Aranyak' situated at Balurghat near Fire Brigade and SARANBARI forest situated at Hilli PS near Teor Kalibari are two such examples worth mentioning. Besides these two Eco-tourism Centres, two beautiful parks are also there at Balurghat town, one near Rabindra Bhavan and another near Balurghat Circuit House.

The district of Dakshin Dinajpur is rich in heritage and tradition of art and culture. Numerous drama clubs and associations are found in the district. Satyajit Mancha and Manmatha Roy Natya Charha Kendra are centers where plays are enacted. Regular workshops and seminars on folk art and culture are also arranged at regular intervals.

To conclude it may be said that though the district may not be a seat of high learning but it is reputed to be the cradle of culture in North Bengal.

Accommodation :

There is a Bungalow at Banshihari on the bank of river Tangon named Banshihari Bungalow which can be used as a tourist spot. The view of this spot is very enjoyable in the morning and evening. As per District Census Handbook, 1991 there is an Inspection Bungalow in Gangarampur Police Station area also. Apart from these, private accommodations are available in almost all the tourist spots and the district headquarters of Balurghat town.

Major Characteristics of the District, Contribution of the District in the form of Historical Figures Associated with the District

Being the base of Tebhaga Movement of 1946-48, the district has got many renowned people. The names of few of them are mentioned here.

1. Jagat Jiban Ghosal – the poet of Manasa Mangal.
2. William Carey, the famous Baptist Missionary – His effort to publish books in Bengali by establishing a vernacular press took start in this district. He was something of a botanist and expert in agriculture and his remarks on the state of agriculture in the district of Dinajpur was published in volume 10 of the Asiatic Researches.
3. Maharaja Girija Nath Roy – He took leading part in the agitation against the partition of Bengal in 1905.
4. Purna Chandra Das – the noted freedom fighter.

Village and Town Directory

Scope of Village Directory and Town Directory

The District Census Handbook is brought out in two parts – Part A and Part B separately. Part-A covers Village and Town Directory data and Part-B covers Village and Town wise Primary Census Abstract (PCA) data of 2011 Census along with Housing amenities data. The scope of Village Directory and Town Directory is discussed below.

Scope of Village Directory :

For the conduct of Census, the villages in the district have been arranged C.D. Block wise and within the C.D. Block, they are shown Location Code wise. For the purpose of identification, each village is assigned a Location Code number. In 2011 Census, all the villages have been given unique 6 digit Code numbers which are continuous within India and will remain constant across the Census. This will make it easier for comparative study. Location Code Range of 000001-799999 has been kept for villages.

‘Village’ is defined as a statutorily recognized unit having a definite boundary and separate land records. In case a complete village is treated as an Outgrowth of an urban agglomeration or a Census Town, data on amenities and land use for that village have not been given in the Village Directory but shown along with the urban component.

The un-inhabited villages (villages with no population) have been indicated as such after furnishing details of the location code number of the village, name and area of the village.

Village directory contains non-Census data pertaining to each village of the district. A C.D. Block level Map and alphabetical list of villages under each C.D. Block is included in the Part-A volume. It gives the village wise basic information relating to infrastructure and amenities available in the sphere of education and medical facilities, drinking water, power supply, post and telegraph, communications, approach road to village and distribution of land use area. In addition, it contains information about total area of each village, total population and number of households and the nearest town and its distance from the village. The information on number of households and total population has been included with a view to examine the correlation of amenities with the number of households and population they serve. If an amenity is not in existence in the referent village, the distance in broad ranges from the nearest place along with name, where the amenity is available is given. The broad ranges are given as - Code ‘a’ for less than 5 km distance, ‘b’ for 5 to 10 km distance and ‘c’ for more than 10 km distance.

Some additional information has been added, which are : (1) Pre. Primary School (2) Management Institute (3) Polytechnic (4) Special School for Disabled (5) Veterinary Hospital (6) Mobile Health Clinic (7) Traditional Practitioners and Faith Healers (8) Medicine Shop (9) Type of drainage connectivity for waste water outlet (10) Total Sanitation Campaign (TSC) (11) Rural Sanitary Mart/Rural Hardware outlet (12) Rural Production Centers (13) Solid and Liquid Waste Management (14) Village PIN Code (15) Public Call Office/Mobile (16) Mobile Phone Coverage (17) Internet Cafes/Common Service Center (18) Private Courier Facility (19) Auto/Modified Autos (20) Taxis (21) Vans (22) Tractors used for Transport (23) Cycle Pulled Rickshaws (Manual Driven) (24) Cycle Pulled Rickshaws (Machine Driven) (25) Carts Driven by Animals (26) National Highway (27) State Highway (28) Major District Roads (29) Other District Roads (30) Water Bound Macadam (31) ATM facility (32) Self-help Group (33) Public Distribution System (34) Mandis/Regular Market (35) Weekly *Haat* (36) Agricultural Marketing Society (37) Nutrition Centre (38) Accredited Social Health Activist (ASHA) (39) Community Centre with/without TV (40) Public Library (41) Public Reading Room (42) Polling Station (43) Birth and Death Registration office (44) Agricultural Product and (45) Handicrafts Products.

In addition to the above details, following appendices to Village Directory have also been included.

Appendix-I	Summary showing total number of villages having Educational, Medical and other amenities in villages – C.D. Block level.
Appendix-I A	Villages by number of Primary Schools.
Appendix-I B	Villages by Primary, Middle and Secondary Schools.
Appendix-I C	Villages with different sources of drinking water facilities available.
Appendix-II	Villages with 5,000 and above population which do not have one or more amenities available.
Appendix-III	Land utilization data in respect of Census towns.
Appendix-IV	C.D. Block wise list of inhabited villages where no amenity other than drinking water facility is available.
Appendix-V	Summary showing number of Villages not having Scheduled Caste population.
Appendix-VI	Summary showing number of Villages not having Scheduled Tribe population.
Appendix-VII A	List of villages according to the proportion of the Scheduled Castes to the total population by ranges.
Appendix-VII B	List of villages according to the proportion of the Scheduled Tribes to the total population by ranges.

Scope of Town Directory :

The Town Directory contains Non-Census data for each of the towns in the district and is presented through a set of seven statements covering different aspects of urban life. It presents important and useful information like civic and other amenities available in all the towns of the district. The presentation of the statements used in the current 2011 Census similar to the preceding 2001 Census.

The Non-Census data contained in the Town Directory is largely provided by the Municipal Authorities. In case of Non-Municipal towns (Census Towns), the information have been provided by the respective C.D. Block Authorities.

The details of town directory statements are given below in brief.

- (I) Statement I – Status and Growth History
- (II) Statement II – Physical aspects and location of towns, 2009
- (III) Statement III – Civic and other amenities, 2009
- (IV) Statement IV – Medical Facilities, 2009
- (V) Statement V – Educational, Recreational and Cultural facilities, 2009
- (VI) Statement VI – Industry and banking, 2009
- (VII) Statement VII – Civic and other amenities in slums, 2009
- (Appendix) Appendix – Towns showing their outgrowth with population

In all the statements the towns are arranged in the alphabetical order within the district. The details of these statements are given in the analytical portion of the town directory. One Statement-III Municipal Finance deleted and Statement-V Medical, Educational, Recreation and Cultural Facilities divide in above two Statement-IV and Statement-V.

Brief Note on Village and Town Directory including Abbreviations used in Town Directory

Village Directory 2011 Census :

The Village Directory is being compiled for both inhabited and un-inhabited villages. In the village directory both private and government facilities/institutions have been given. In case of un-inhabited/depopulated villages, the location code number, name and area of the village is being given universally in Village Directory and Village PCA. The columns relating to the amenities and land use pattern, etc. being left blank and it will be noted against the name of the village that it is un-inhabited/depopulated. The Appendices to Village Directory and Inset Tables based on village Directory data are also prepared for inhabited villages.

In the Village Directory format for 2011 Census there are 121 columns and the details thereon are as follows :

Columns 1: Serial Number: Self explanatory. All the villages within the CD block are presented serially in the ascending order of their location code number.

Columns 2: Name of village: Self explanatory. The name of the villages is shown against this column. This also includes the forest and uninhabited villages.

Columns 3: Location Code Number of village. The location code number of the villages is shown against this column.

Columns 4: Area of the Village: The area of the villages has been given in hectares.

Column 5: Total Population: The total population of the village as per 2011 Census has been given against this column.

Column 6: Number of Households: The number of households as per 2011 Census have been given in this column.

Amenities:

The availability of different infrastructural amenities such as education, medical, drinking water, post, telegraph, banks, credit societies, recreation and cultural facilities, communication, power, etc. in each village have been given in the Village Directory. Wherever the amenities are not available in the village, the distance range code viz. 'a' for <5 Kms, 'b' for 5-10 Kms and 'c' for 10+ Kms of the nearest where facility is available is given. Column wise details are given below:

Columns No. 7 to 20 – Educational Facilities: All the different educational facilities available in the village have been given under these columns. Nursery/LKG//UKG classes are included in Pre-Primary Schools, Classes up to class V included in Primary School; Classes from VI to VIII are included in the Middle school. Classes from IX and X included in Secondary School. Classes from XI and XII are included in Senior Secondary School. In case of composite schools like middle school with primary school or secondary school with middle school, these are also included in the number of primary and middle schools, respectively. The information on the entire educational institutes is given under these columns.

Columns No. 21 to 38 – Medical Facilities: All the different medical facilities available in the village have been given under these columns.

Columns No. 39 to 46 – Drinking Water: The information on availability of various types of the drinking water facility within the village has been given under these columns.

Columns No. 47 to 50 – Availability of Toilet and others: The information on availability of toilet and Bio-Gas etc. available in the village has been given under these columns.

Columns No. 51 to 67 Communication – Post & Telegraph and Transport: The information on communication and Post Office, Sub-Post Office, & Telegraph Office, Village PIN Code

number, Phone-Landlines, Mobile Phone, Private Courier Facility, Internet Café, etc. available in the village has been given under these columns. The information on all various transport facilities whether public/private transport like Bus, Railway Station or Navigable waterways, Taxi, Van, Tractors etc. available in the village has also been given under these columns.

Columns No.68 to 79 – Village connected to High ways, Village Roads, Banks and Credit Societies: The information on all roads connected to village has been given under these columns. These include National Highway, State Highway, District Roads and other district roads connected to the village, Pucca roads, Kutchcha Roads, Water Bounded Macadam Roads, Navigable Water Ways and Foot Paths has been given under these columns. Further, the information on availability of banks, ATM and Agricultural Credit societies in the village has been given under these columns.

Column No. 80 to 96 – Miscellaneous Facilities: The information on various miscellaneous facilities available in the village has been given under these columns. These includes Self - Help Group, Public Distribution Shop (PDS), Mandi /Regular Market, Weekly Haat, Agricultural Marketing Society, Nutrition Centre(ICDS), Anganwadi Centre, ASHA, Community Centre, Sports Fields, Sports Club/Recreation Centre, Cinema/Video Halls, Public Library, Public Reading Room, News Paper Supply, Assembly Polling Station, Birth and Death Registration Office.

Columns No. 97 to 100 – Electricity: Availability of Power Supply in the village, whatever may be the form of its use has been given in these columns. These include Electricity for Domestic Use, Electricity for Agriculture Use Electricity for Commercial Use, and Electricity for all purpose Domestic Uses.

Column No. 101 and 102 – Nearest Town: The name of the nearest town along with the distance range code has been in these columns.

Land use and Irrigation :

The land use patterns in the Village Directory conform to the pattern of classification of land use as recommended by the Ministry of Agriculture, Government of India. The Ministry has recommended the maintenance of records of land use pattern under the following 9 categories.

(i)Column No. 103 – Forests: This includes all lands classed as forest under any legal enactment dealing with forests or administered as forests, whether state-owned or private, and whether wooded or maintained as potential forest land. The area of crops raised in the forest and grazing lands or areas open for grazing within the forests remain included under the forest area.

(ii)Column No. 104 – Area under non-agricultural use: This includes all lands occupied by buildings, roads and railways or under water, e.g. rivers and canals and other lands put to uses other than agriculture.

(iii)Columns No. 105 – Barren and un-culturable land: This includes all barren and unculturable land like mountains, deserts, etc. land which cannot be brought under cultivation except at an exorbitant cost should be classed as unculturable whether such land is in isolated blocks or within cultivated holdings.

(iv)Column No. 106 – Permanent Pastures and other Grazing Lands: This includes all grazing lands whether they are permanent pastures and meadows or not. Village common grazing land is included under this head.

(v)Column No. 107 – Land under Miscellaneous Tree Crops, etc.: This includes all cultivable land which is not included in 'Net area sown' but is put to some agricultural uses. Lands under Causing trees, thatching grasses, bamboo bushes and other groves for fuel, etc. which are not included under 'Orchards' are classed under this category.

(vi)Column No. 108 – Culturable Waste Land: This includes lands available for cultivation, whether not taken up for cultivation or taken up for cultivation once but not cultivated during the current year and the last five years or more in succession for one reason or other. Such lands may be either fallow or covered with shrubs and jungles which are not put to any use. They may be assessed or unassessed and may lie in isolated blocks or within cultivated holdings. Land once cultivated but not cultivated for five years in succession is also included in this category at the end of the five years.

(vii)Column No. 109 – Fallow Lands other than Current Fallows: This includes all lands which were taken up for cultivation but are temporarily out of cultivation for a period of not less than one year and not more than five years.

(viii)Column No. 110 – Current Fallows: This represents cropped area, which is kept fallow during the current year. For example, if any seeding area is not cropped against the same year it may be treated as current fallow.

(ix)Column No. 111 – Net Area Sown: This represents the total area sown with crops and orchards. Area sown more than once; in the same year is counted only once.

Column No. 112 – Total Irrigated Land Area: It includes all land which is cultivable and irrigated by any source of irrigation. The total irrigated area of the village has been given under this column.

Column No. 113 – Total Un-Irrigated land Area: Un-Irrigated area includes all land which is cultivable but not irrigated by any source of irrigation. The total un-irrigated land area of the village has been given under this column.

Column No. 114 to 118 Area Irrigated by source: The area irrigated by various source of irrigation in the village have been given under these columns. The different source of irrigation facilities available in the village are as follows :

(i)Canals(C) – Govt. or Pvt., (ii)Wells/Tube-wells (W/TW), (iii)Tanks/Lake(T/L), (iv)Waterfall(WF), and (v)Others(O).

Columns No.119 to 121 – Three most important commodities manufactured: The names of three most important commodities manufactured in the village are indicated in this column.

C.D.Block level totals of the Village Directory:

At the end of entries for the Village Directory of each C.D. Block, the totals of different columns are being given wherever possible. However, in case of some of the columns, it may not be possible to work out the C.D. Block level totals, in such cases the particular of relevant columns are being left blank against C.D. Block level.

Appendices to Village Directory:

The Village Directory also includes the following appendices:

- Appendix I : Summary showing total number of villages having Educational, Medical and other amenities in villages – C.D. Block level.
- Appendix I A : Villages by number of Primary Schools.
- Appendix I B : Villages by Primary, Middle and Secondary Schools.
- Appendix I C : Villages with different sources of drinking water facilities available.
- Appendix II : Villages with 5,000 and above population which do not have one or more amenities available.
- Appendix III : Land utilization data in respect of Census towns.
- Appendix IV : C.D. Block wise list of inhabited villages where no amenity other than drinking water facilities available.

- Appendix V : Summary showing number of Villages not having Scheduled Caste population.
- Appendix VI : Summary showing number of Villages not having Scheduled Tribe population.
- Appendix VII A : List of villages according to the proportion of the Scheduled Castes to the total population by ranges.
- Appendix VII B : List of villages according to the proportion of the Scheduled Tribes to the total population by ranges.

Note explaining the abbreviations used in Town Directory 2011 Census:

Statement I : Status and Growth History:

Column 1 – Serial Number: Self explanatory

Column 2 – Class, Name and Civic status of Town: The Class is presented according to population of the towns in 2011 Census as follows:

Population	Class	Population	Class
100,000 and above	I	10,000 – 19,999	IV
50,000 – 99,999	II	5,000 – 9,999	V
20,000 – 49,999	III	Below - 5,000	VI

The following abbreviations are used to denote the Civic Status of the town.

Civic Status	Codes	Civic Status	Codes
i – Municipal Corporation	M.Corp.	xii – Notified Town Area	NTA
ii – Municipal Committee	MC	xiii – Industrial Notified Area	INA
iii – Municipal Council	M Cl	xiv – Industrial Township	ITS
iv – City Municipal Council	CMC	xv – Township	TS
v – Town Municipal Council	TMC	xvi – Town Panchayat	TP
vi – Municipal Board	MB	xvii – Nagar Panchayat	NP
vii – Municipality	M	xviii – Town Committee/Town Area Committee	TC
viii – Cantonment Board/Cantonment	CB	xix – Small Town Committee	ST
ix – Notified Area	NA	xx – Estate Office	EO
x – Notified Town	NT	xxi – Gram Panchayat	GP
xi – Notified Area Committee /Notified Area Council	NAC	xxii – Census Town	CT

Column 3 to 25 : These columns are self-explanatory.

Statement II: Physical Aspects and Location of town, 2009

Column 1 to 2 – Serial number and Name of town: Self explanatory

Columns 3 to 5 – Physical Aspects: In these columns the Rainfall and Maximum and Minimum Temperature of the town is recorded.

Columns 6 to 12: Name and road distance of the town (in kms.) from the State headquarters, District headquarters, Sub-divisional/Taluk/Tahsil/Police station/Development Block/Island HQ., Nearest city with population of one lakh and more, Nearest city with population of five lakh and more, Railway station and Bus route is recorded in these columns respectively. If the names mentioned in these columns are the same as the referent town itself, the distance is recorded as (0) zero.

Statement III – Civic and other Amenities, 2009 :

Column 1 to 2 – Serial number and Name of town: Self explanatory

Column 3 – Road length (in km.): The information about the road length (in km.) within the limit of the town is recorded in this column.

Columns 4 to 7– System of drainage: The system of drainage available in the town is indicated in these columns by the following codes:

<u>System of drainage</u>	<u>Codes</u>
Open drains	OD
Closed drains	CD
Both drains	BD

Columns 8 to 11– Number of latrines: The number of various types of latrines available in the town is indicated in these columns.

Columns No. 12 & 13 – Protected water supply: The information on source of water supply and system of water storage with capacity available in the town are given in these columns in the following codes:

Column 12 (Source of water supply):

(i) Tap water	T
(ii) Tube-well water	TW
(iii) Tank Water	TK
(iv) Well water	W

Column 13 (System of water storage) :

(i) Over Head Tank	OHT
(ii) Service Reservoir	SR
(iii) River Infiltration Gallery	RIG
(iv) Bore Well Pumping System	BWP
(v) Pressure Tank	PT

The information on 2 major source of water supply is given in column 12 and the system of water storage with capacity against each in kilo-litres (in bracket) is presented in column 13.

Columns 14– Fire Fighting Service: In case the fire fighting service is available in the referent town, 'yes' is recorded. If the facility is not available within the town, the name of the nearest place having this facility with its distance from the referent town has been recorded.

Columns 15 to 19– Electrification (Number of connections): Different types of electric connections have been shown in these columns, i.e., Domestic, Industrial, Commercial, Road lighting (points) & others.

Statement IV : Medical Facilities, 2009 :

Columns 1 to 2– Serial number and Name of town: Self explanatory

Columns 3 to 13:The number of various medical institutions such as Hospitals, Dispensaries, Health Center, Family Welfare Center, Maternity and Child Welfare Center, Maternity Homes, T.B. Hospital/clinic, Nursing Homes, Charitable Hospital/Nursing Home, Mobile Health Clinic and Others as available in the town, are indicated in these columns (along with number of beds in brackets).

If a medical facility is not available in the town, the name of the nearest place and its distance in kilometers from the town where the facility is available is mentioned.

Column 14- Veterinary Hospital: The Number of Veterinary Hospitals available in the town is given in this column.

Column 15- Medicine Shop: The number of Medicine shops available in the town is given in this column.

Statement V: Educational, Recreational and Cultural Facilities, 2009 :

Columns 1 to 2- Serial number and Name of town: Self explanatory

Columns 3 to 15- Educational Facilities: The information on number of Primary school, Middle school, Secondary school, Senior Secondary school, Arts/Science/Commerce colleges (of degree level and above), Medical colleges, Engineering colleges, Management Institute/Colleges, Polytechnics, Recognized Shorthand, Typewriting and vocational training Institutions, Non-formal Education Center (Sarva Shiksha Abhiyan Center), Special School for disabled and Others available in the town, are indicated in these columns.

If an educational facility is not available in the town, the name of the nearest place and its distance in kilometers from the town where the facility is available is mentioned.

Columns 16 to 23 - Number of Social, Recreational and Culture Facilities : The information on No. of Home Orphanage, Working women's hostels (with No. of seats in bracket), No. of Old Age Home, Stadium, Cinema Theatre, Auditorium/Community halls, Public libraries and Reading rooms available in the town are given under these column.

Statement VI: Industry and Banking 2009:

Columns 1 to 2- Serial number and Name of town: Self explanatory

Columns 3 to 5- Names of three most important commodities manufactured: The names of three most important commodities manufactured in the town are given under these columns.

Columns 6 to 8- Number of banks: The number of banks available in the referent town both Commercial and Co-operative banks are recorded against these columns.

Columns 9 & 10 - Number of Agricultural and Non Agricultural Credit Societies: The number of Agricultural and Non Agricultural Credit Societies available in the referent town are given in these columns.

Statement VII: Civic and other Amenities in Slums, 2009:

This statement VII provides information on civic and other amenities in all slums whether notified or not and for all towns having statutory bodies, like Municipality, Municipal Corporation, Town area committee etc.

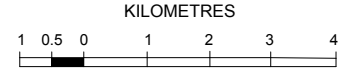
Section I – Village Directory

A : List of Villages merged in Towns and Outgrowths, 2011 Census

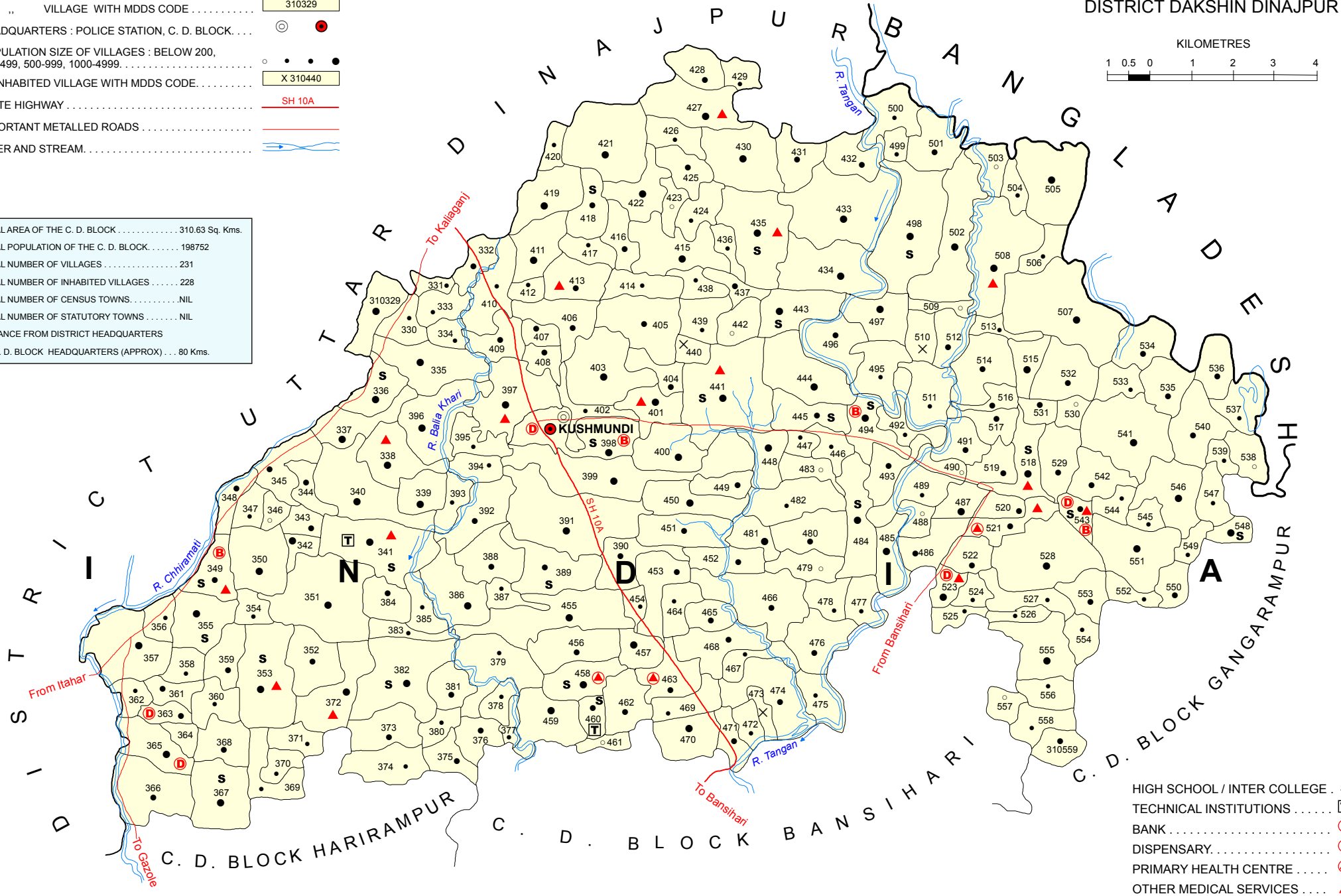
Census 2001 Codes					MDDS e-GOVERNANCE CODE (Census 2011 PLCN)				
ST Code	DT Code	Sub-DT Code	Vill Code	Vill Name	MDDS STC	MDDS DTC	MDDS Sub_DT	MDDS PLCN	MDDS NAME OF VILLAGES
19	05	0002	00448800	Gopalpur	19	331	02201	310762	Gopalpur (CT)
19	05	0005	00493200	Par Patiram	19	331	02204	311370	Par Patiram (CT)
19	05	0005	00500800	Dakra (P)	19	331	02204	311371	Dakra (P) (CT)
19	05	0005	40502000	Chak Bhrigu (OG)	19	331	02204	311372	Chak Bhrigu (CT)
19	05	0008	00568100	Harirampur	19	331	02207	311965	Harirampur (CT)

- BOUNDARY, INTERNATIONAL ————
- .. DISTRICT ————
- .. C. D. BLOCK ————
- .. VILLAGE WITH MDDS CODE 310329
- HEADQUARTERS : POLICE STATION, C. D. BLOCK
- POPULATION SIZE OF VILLAGES : BELOW 200, 200-499, 500-999, 1000-4999
- UNINHABITED VILLAGE WITH MDDS CODE X 310440
- STATE HIGHWAY SH 10A
- IMPORTANT METALLED ROADS
- RIVER AND STREAM

WEST BENGAL
C. D. BLOCK KUSHMUNDI
DISTRICT DAKSHIN DINAJPUR



TOTAL AREA OF THE C. D. BLOCK 310.63 Sq. Kms.
 TOTAL POPULATION OF THE C. D. BLOCK 198752
 TOTAL NUMBER OF VILLAGES 231
 TOTAL NUMBER OF INHABITED VILLAGES 228
 TOTAL NUMBER OF CENSUS TOWNS NIL
 TOTAL NUMBER OF STATUTORY TOWNS NIL
 DISTANCE FROM DISTRICT HEADQUARTERS
 TO C. D. BLOCK HEADQUARTERS (APPROX) ... 80 Kms.



- HIGH SCHOOL / INTER COLLEGE . **S**
- TECHNICAL INSTITUTIONS **T**
- BANK **B**
- DISPENSARY **D**
- PRIMARY HEALTH CENTRE **A**
- OTHER MEDICAL SERVICES **▲**

Alphabetical List of Villages

Name of the CD Block : Kushmundi

CD Block Code (2011) : 0047

Sl. No.	Name of the Village	PLCN 2001	MDDS PLCN 2011
1	2	3	4
1	Abhirampur	00437200	310530
2	Abuhar	00430400	310462
3	Acharul	00435400	310512
4	Adyakhanda	00420700	310365
5	Akcha	00425500	310413
6	Alampur	00436300	310521
7	Aminpur	00430000	310458
8	Amlahar	00431200	310470
9	Anantapur	00426100	310419
10	Angaripara	00428900	310447
11	Arazi Kasba	00424400	310402
12	Arazi Minapara	00426700	310425
13	Arazi Panishala	00427800	310436
14	Arazi Shrirampur	00426600	310424
15	Ayera	00435700	310515
16	Badbighor	00439600	310554
17	Bagdoli	00424700	310405
18	Bagduma	00437600	310534
19	Baghna	00422200	310380
20	Balapukur	00425300	310411
21	Balarampur	00433700	310495
22	Balaspur	00427400	310432
23	Bangaon Krishnapur	00424600	310404
24	Banihari	00432300	310481
25	Banshbari	00420500	310363
26	Bara Damodarpur	00432900	310487
27	Bara Krishnapur	00428700	310445
28	Baragachhi	00429000	310448
29	Baraidanga	00430500	310463
30	Barail	00422900	310387
31	Barakafurchand	00436800	310526
32	Basail	00429300	310451
33	Basudebpur	00434100	310499
34	Bateshwar	00424300	310401
35	Beldanga	00418000	310338
36	Berail	00419500	310353
37	Besatipara	00433800	310496
38	Betahar	00427500	310433
39	Bhagmaha	00430900	310467

Alphabetical List of Villages

Name of the CD Block : Kushmundi

CD Block Code (2011) : 0047

Sl. No.	Name of the Village	PLCN 2001	MDDS PLCN 2011
1	2	3	4
40	Bhajna	00432200	310480
41	Bhaktipur	00419400	310352
42	Bhelakuri	00437300	310531
43	Bhetahar	00429200	310450
44	Bhikanpur	00427100	310429
45	Bighor	00439800	310556
46	Birampur	00423600	310394
47	Birupur	00418800	310346
48	Buripukur	00429600	310454
49	Chak Haripur	00440000	310558
50	Chakdarbaru	00430300	310461
51	Chakdhapara	00429900	310457
52	Chakmaha	00436200	310520
53	Chandail	00438200	310540
54	Chandipur	00434900	310507
55	Chandpur	00435600	310514
56	Chapahat Bairhatha	00423100	310389
57	Chapapara	00421900	310377
58	Chapra	00417400	310332
59	Chausa	00434000	310498
60	Cherapara	00421300	310371
61	Chhota Damodarpur	00432800	310486
62	Choragachhi	00427900	310437
63	Daharol	00419000	310348
64	Debipur	00435900	310517
65	Dehabanda	00419900	310357
66	Dehata	00417100	310329
67	Deokhanda	00419100	310349
68	Deul	00418200	310340
69	Deulabari	00421400	310372
70	Deulbari	00431800	310476
71	Dhadarang	00422500	310383
72	Dhakdhol	00428500	310443
73	Dhandail	00432000	310478
74	Dharmadanga	00425000	310408
75	Dikul	00438500	310543
76	Domnhar	00421000	310368
77	Dopitha	00433100	310489
78	Durgapur	00439700	310555

Alphabetical List of Villages

Name of the CD Block : Kushmundi

CD Block Code (2011) : 0047

Sl. No.	Name of the Village	PLCN 2001	MDDS PLCN 2011
1	2	3	4
79	Durllabhpur	00440100	310559
80	Ekdala	00436700	310525
81	Ekdala Bahirhata	00420900	310367
82	Faraspur	00431700	310475
83	Gangajit	00439100	310549
84	Ghatsa	00425100	310409
85	Gilapukur	00428400	310442
86	Goalgaon	00424500	310403
87	Gobindapur	00428200	310440
88	Gobrabail	00437900	310537
89	Gopalpur	00423400	310392
90	Hansrail	00421500	310373
91	Harigiram	00420100	310359
92	Hariharpur	00418100	310339
93	Harishchandrapur	00435200	310510
94	Hasnagar	00438400	310542
95	Ibrahimpur	00430600	310464
96	Isnail	00422800	310386
97	Jadabpur	00436600	310524
98	Jafarpur	00438900	310547
99	Jagannathpur	00431400	310472
100	Jaherpur	00420400	310362
101	Jajihat Hadipur	00429800	310456
102	Jaminipara	00424800	310406
103	Jamirail	00417600	310334
104	Jamunadanga	00426200	310420
105	Jarail	00429700	310455
106	Jhagrapara	00434500	310503
107	Jot Jagannath	00436400	310522
108	Jothar	00436500	310523
109	Jotsudam	00424900	310407
110	Joypur	00433400	310492
111	Jugati	00418900	310347
112	Kachara	00419700	310355
113	Kakair	00437700	310535
114	Kalancha	00419600	310354
115	Kalikamora	00431300	310471
116	Kandaha	00433900	310497
117	Kanthail	00435100	310509

Alphabetical List of Villages

Name of the CD Block : Kushmundi

CD Block Code (2011) : 0047

Sl. No.	Name of the Village	PLCN 2001	MDDS PLCN 2011
1	2	3	4
118	Kapuria	00437400	310532
119	Karangi	00427700	310435
120	Kasba	00424100	310399
121	Kashimpur	00421600	310374
122	Katalhat	00439200	310550
123	Katasan	00430100	310459
124	Kathalbari	00418600	310344
125	Keshabpur	00427200	310430
126	Khagail	00417800	310336
127	Khamrail	00436900	310527
128	Khanpur	00438000	310538
129	Khantapara	00425700	310415
130	Kharikadighi	00420200	310360
131	Krishnapur	00426400	310422
132	Kumruk	00429500	310453
133	Kunabari	00421700	310375
134	Kunia	00425900	310417
135	Kushmundi	00424000	310398
136	Lakshmantara	00422000	310378
137	Lakshmijal	00433200	310490
138	Lakshmipur	00423300	310391
139	Langal Bhanga	00423700	310395
140	Lohaganja	00439300	310551
141	Madhabpur Baragachhi	00438100	310539
142	Madhyamkarai	00428100	310439
143	Magura	00439900	310557
144	Mahabullapur	00439500	310553
145	Mahagram	00431000	310468
146	Mahator	00420800	310366
147	Maheshpur	00434600	310504
148	Mahipaldighi	00436000	310518
149	Mahishakuri	00435300	310511
150	Mahishbathan	00417900	310337
151	Makail	00426900	310427
152	Maligaon	00437000	310528
153	Mandahar	00427000	310428
154	Mangalpur	00432600	310484
155	Manikor	00418300	310341
156	Manipukur	00431500	310473

Alphabetical List of Villages

Name of the CD Block : Kushmundi

CD Block Code (2011) : 0047

Sl. No.	Name of the Village	PLCN 2001	MDDS PLCN 2011
1	2	3	4
157	Mastahar	00417300	310331
158	Mastail	00437500	310533
159	Mulai	00434200	310500
160	Milanhat	00432500	310483
161	Minapara	00426300	310421
162	Mirapara	00429400	310452
163	Nabhor	00419300	310351
164	Nahit	00428300	310441
165	Nakarna	00426800	310426
166	Nambhail	00432400	310482
167	Naogan	00425400	310412
168	Narayanpur	00431600	310474
169	Nayapara	00422700	310385
170	Nij Raghunathpur	00417200	310330
171	Nituttarpara	00425200	310410
172	Nurpur	00430200	310460
173	Nurulla Kuringarpara	00423200	310390
174	Osmanpara	00433000	310488
175	Pachadighi	00420600	310364
176	Pachim Balarampur	00418700	310345
177	Padamkuri	00434300	310501
178	Palasbari	00435500	310513
179	Panchanagar	00438700	310545
180	Panchhata	00438300	310541
181	Paptahar Bhaktipur	00431100	310469
182	Parameshwarpur	00426000	310418
183	Paschim Para	00428800	310446
184	Pashim Mollapara	00418400	310342
185	Pathanpara	00429100	310449
186	Porabagdol	00425600	310414
187	Poradanga	00420000	310358
188	Puinala	00430700	310465
189	Pukurpar Raypur	00436100	310519
190	Punat	00431900	310477
191	Pupra	00422300	310381
192	Purbba Basail	00434700	310505
193	Purbba Mollapara	00437800	310536
194	Putahari	00435000	310508
195	Raghabpur	00420300	310361

Alphabetical List of Villages

Name of the CD Block : Kushmundi

CD Block Code (2011) : 0047

Sl. No.	Name of the Village	PLCN 2001	MDDS PLCN 2011
1	2	3	4
196	Raghunathpur	00428000	310438
197	Rajapur	00417500	310333
198	Ramchandrapur	00438800	310546
199	Rampur	00433500	310493
200	Randanga	00438600	310544
201	Ranipur	00421200	310370
202	Rasulpur	00432700	310485
203	Raypur	00437100	310529
204	Rupain	00423500	310393
205	Sahapur	00423000	310388
206	Salekkuri	00435800	310516
207	Samsia	00424200	310400
208	Saraihat Bajedonor	00417700	310335
209	Saraipur	00434800	310506
210	Sarala	00422400	310382
211	Sarenga	00427300	310431
212	Sekendarpur	00439000	310548
213	Serpur	00433300	310491
214	Shabdulpur	00423800	310396
215	Shalkhair	00432100	310479
216	Shiala	00421800	310376
217	Shikarpur	00439400	310552
218	Shikrishnapur	00428600	310444
219	Shrirampur	00425800	310416
220	Sibrampur	00430800	310466
221	Silimpur	00421100	310369
222	Sindur Muchhi	00419800	310356
223	Subarnapur	00422600	310384
224	Tejihar	00422100	310379
225	Tilchar	00426500	310423
226	Titihi	00418500	310343
227	Udaypur	00434400	310502
228	Ujil	00427600	310434
229	Ukhalia	00423900	310397
230	Upadail	00419200	310350
231	Uttarpara	00433600	310494

Census of India 2011
Amenities and Land use

Name of District:-Dakshin Dinajpur

Name of CD Block:-Kushmundi

Serial Number	Name of Village	Location code no.	Total area of the village (in hectares rounded up to one decimal place)	Total population (2011 census)	Number of households (2011 census)	Number of educational amenities available in village, the distance range code viz; a for 0-5 kms, b for 5-10 kms, c for 10+ kms of nearest place where facility is available							
						Pre-Primary school (PP)	Primary school (P)	Middle school (M)	Secondary School (S)	Senior Secondary school (SS)	Degree college of arts, science & commerce (ASC)	Engineering college(EC)	Medical college (MC)
1	2	3	4	5	6	7	8	9	10	11	12	13	14
1	Dehata	310329	154.9	1005	195	1	1	b	b	b	c	c	c
2	Nij Raghunathpur	310330	79.1	263	50	1	1	b	b	b	c	c	c
3	Mastahar	310331	41.6	385	83	1	1	a	b	b	c	c	c
4	Chapra	310332	88.6	928	187	1	1	a	b	b	c	c	c
5	Rajapur	310333	84.4	425	82	1	1	a	a	a	c	c	c
6	Jamirail	310334	55.9	434	91	1	1	a	a	a	c	c	c
7	Saraihat Bajedonor	310335	226.4	1684	375	1	1	a	a	a	c	c	c
8	Khagail	310336	134.4	1043	226	1	1	1	1	b	c	c	c
9	Mahishbathan	310337	225.5	1446	296	2	2	1	a	a	c	c	c
10	Beldanga	310338	174.1	1353	305	1	1	a	a	a	c	c	c
11	Hariharpur	310339	105.7	1029	211	1	1	a	a	a	c	c	c
12	Deul	310340	292	1781	395	1	1	a	a	a	c	c	c
13	Manikor	310341	313.9	1886	407	5	4	1	1	1	c	c	c
14	Pashim Mollapara	310342	44.8	1355	314	1	1	a	a	a	c	c	c
15	Titih	310343	57.1	539	122	a	a	a	a	a	c	c	c
16	Kathalbari	310344	72.9	576	115	1	1	a	a	a	c	c	c
17	Pachim Balarampur	310345	62.9	584	110	1	1	a	a	a	c	c	c
18	Birupur	310346	47.1	68	14	1	1	1	a	a	c	c	c
19	Jugati	310347	65.8	430	86	1	1	a	a	a	c	c	c
20	Daharol	310348	90.5	823	181	1	1	a	a	a	c	c	c
21	Deokhanda	310349	137.6	934	220	1	1	1	1	1	c	c	c
22	Upadail	310350	193	1057	226	1	1	a	a	a	c	c	c
23	Nabhor	310351	397.7	1187	279	2	2	b	b	b	c	c	c
24	Bhaktipur	310352	174.6	516	112	1	1	a	a	b	c	c	c
25	Berail	310353	303.8	2459	530	2	2	2	2	b	c	c	c
26	Kalancha	310354	59.9	331	68	1	1	a	a	a	c	c	c
27	Kachara	310355	179.3	1214	283	1	1	1	1	1	c	c	c
28	Sindur Muchhi	310356	71.1	440	95	a	a	a	a	a	c	c	c
29	Dehabanda	310357	273.9	2161	501	2	2	a	a	a	c	c	c
30	Poradanga	310358	77.1	473	98	1	1	a	a	a	c	c	c
31	Harigiram	310359	102.8	927	193	1	1	b	b	b	c	c	c
32	Kharikadighi	310360	107.5	386	84	1	1	a	b	b	c	c	c
33	Raghabpur	310361	64.9	520	123	1	1	a	a	a	c	c	c
34	Jaherpur	310362	60.8	271	67	1	1	1	b	b	c	c	c
35	Banshbari	310363	58.5	713	193	b	a	a	a	b	c	c	c
36	Pachadighi	310364	41.9	188	49	1	1	a	a	a	c	c	c
37	Adyakhanda	310365	149.5	1228	290	1	1	a	a	b	c	c	c
38	Mahator	310366	243	841	189	1	1	b	b	b	c	c	c
39	Ekdala Bahirhata	310367	227.4	1878	408	2	1	1	1	a	c	c	c

- Village Directory

(As in 2009)

Location CodeNo:-331

Location CodeNo:-0047

le. (If not available within the < 5 Kms, b for 5-10 Kms and c if facility is available is given).						Number of Medical Amenities available. (If not available within the village , the distance range code viz; a for < 5 Kms, b for 5-10 Kms and c for 10+ kms of nearest place where facility is available is given).						Name of Village	Serial Number					
Management institute (MI)	Polytechnic (Pt)	Vocational training school /ITI	Non-formal training centre (NFTC)	Special school for disabled (SSD)	Others (specify)	Community health centre (CHC)	Primary health centre (PHC)	Primary health sub centre (PHS)	Maternity and child welfare centre (MCW)	T.B. clinic (TBC)	Hospital-allopathic (HA)			Hospital-alternative medicine (HO)	Dispensary (D)	Veterinary hospital (VH)	Mobile health clinic (MHC)	Family welfare centre (FWC)
15	16	17	18	19	20	21	22	23	24	25	26	27	28	29	30	31	2	1
c	c	c	c	c		b	b	b	b	b	b	c	b	c	c	c	Dehata	1
c	c	c	c	c		b	b	a	b	b	b	c	b	c	c	c	Nij Raghunathpur	2
b	c	c	c	c		b	b	b	b	b	c	b	c	c	c	c	Mastahar	3
c	c	c	b	c		b	b	a	a	b	b	c	b	c	c	c	Chapra	4
c	c	c	c	c		c	b	a	c	c	b	b	b	b	c	a	Rajapur	5
c	c	a	c	c		c	a	a	c	c	a	a	a	a	c	a	Jamirail	6
c	c	c	c	c		a	a	a	c	c	a	a	a	a	c	a	Saraihat Bajedonor	7
c	c	c	c	c		c	b	a	c	c	b	b	b	b	c	a	Khagail	8
c	c	c	a	c		b	b	a	b	b	b	c	b	b	c	c	Mahishbathan	9
c	c	a	c	c			b		1 b	b	c	c	b	b	c	c	Beldanga	10
c	c	a	c	c		c	b	a	b	b	c	c	b	b		b	Hariharpur	11
c	c	a	c	c		b	b	a	b	b	b	c	b	b	c	c	Deul	12
c	1 c	c				b	b		1 b	b	b	c	b	b	c	c	Manikor	13
c	c			c		b	b	b	a	b	b	c	a	c	c	c	Pashim Mollapara	14
c	c	c		c		b	b	b	a	b	b	c	a	c	c	c	Titih	15
c	c	c		c		b	b	b	a	b	b	c	a	c	c	c	Kathalbari	16
c	c	c		c		b	b	b	a	b	b	c	a	c	c	c	Pachim Balarampur	17
c	c	c		c		b	b	b	a	b	b	c	a	c	c	c	Birupur	18
c	c	c	c	c			c	a	c	c	c	c	c	c			Jugati	19
c	c		c	c		c	c	a	c	c	c	c	c	c			Daharol	20
c	c	c	c	c		c	c		1 c	c	c	c	c	c			Deokhanda	21
c	c	c	c	c		c	c	a	c	c	c	c	c	c			Upadail	22
c	c			c		c	c	a	c	c	c		c	c			Nabhor	23
c	c			c		c	c	a	c	c	c		c	c			Bhaktipur	24
c	c	c		c		c	c		1 c	c	c		c				Berail	25
c	c	c		c		c	c	a	c	a	c	c	c	c	a	c	Kalancha	26
c	c	c		c		c	c		c		c	c	c	c	a	c	Kachara	27
c	c	c		c		c	c	a	c	a	c	c	c	c	a	c	Sindur Muchhi	28
c	c	c		c		c	c	a	c	a	c	c	c	c	a	c	Dehabanda	29
c	c		c	c		c	c	b	c	c	c	c	b	c	c	c	Poradanga	30
c	c	c	c	c		c	b	b	c	c	c	c	b				Harigiram	31
c	c		c	c		c	c	b	c	c	c	c	c	c	c	c	Kharikadighi	32
c	c	c	c	c		c	c	b	c	c	c		c	c	c	c	Raghampur	33
c	c	c	c	c		c	c	b	c	c	c	c	c	c	c	c	Jaherpur	34
	c					c	c	b	c	c	c		1 c	c	c	c	Banshbari	35
	c	c				c	c	b	c	c	c	c	a	c	c	c	Pachadighi	36
	c	c				c	c	b	c	c	c	c	2 c	c	c	c	Adyakhanda	37
c	c	c		c		c	b	a	b	b	b	c	b	c	c	c	Mahator	38
c	c	c		c		c	c	b	b	c	c	c	c		c	c	Ekdala Bahirhata	39

Serial Number	Name of Village	Number of Non-Government Medical Amenities available.							Availability of drinking water - Yes / No							
		Charitable non Govt. hospital/Nursing home.	Medical practitioner with MBBS Degree	Medical practitioner with other degree	Medical practitioner with no degree	Traditional practitioner and faith healer .	Medicine Shop	Others	Tap water (Treated/Untreated)	Well water (Covered / Uncovered well)	Hand Pump	Tube wells / Bore well	Spring	River / Canal	Tank / Pond / Lake	Others
1	2	32	33	34	35	36	37	38	39	40	41	42	43	44	45	46
1	Dehata	0	0	0	2	0	0	0	No	No	Yes	No	No	Yes	Yes	No
2	Nij Raghunathpur	0	0	0	0	0	0	0	No	No	Yes	No	No	No	Yes	No
3	Mastahar	0	0	0	2	0	0	0	No	No	Yes	No	No	No	Yes	No
4	Chapra	0	0	0	0	1	0	0	No	No	Yes	No	No	No	Yes	No
5	Rajapur	0	0	0	0	1	0	0	No	No	Yes	No	No	No	No	No
6	Jamirail	0	0	0	1	1	0	0	No	No	Yes	No	No	No	No	No
7	Saraihat Bajedonor	0	0	0	2	1	1	0	No	No	Yes	No	No	No	No	No
8	Khagail	0	0	0	2	1	1	0	No	No	Yes	No	No	No	No	No
9	Mahishbathan	0	0	0	3	1	3	0	No	No	Yes	No	No	No	Yes	No
10	Beldanga	0	0	0	3	1	1	0	No	No	Yes	No	No	No	Yes	No
11	Hariharpur	0	0	0	1	0	1	0	No	No	Yes	No	No	Yes	Yes	No
12	Deul	0	0	0	2	1	0	0	No	No	Yes	No	No	No	Yes	No
13	Manikor	0	0	0	4	1	2	0	No	No	Yes	No	No	No	Yes	No
14	Pashim Mollapara	0	0	0	2	0	0	0	No	No	Yes	No	No	No	Yes	No
15	Titih	0	0	0	1	0	0	0	No	No	Yes	No	No	No	No	No
16	Kathalbari	0	0	0	2	0	0	0	No	No	Yes	No	No	No	Yes	No
17	Pachim Balarampur	0	0	0	2	0	0	0	No	No	Yes	No	No	No	Yes	No
18	Birupur	0	0	0	1	0	0	0	No	No	Yes	No	No	No	No	No
19	Jugati	0	0	0	0	0	0	0	No	No	Yes	Yes	No	No	Yes	No
20	Daharol	0	0	0	2	0	1	0	No	No	Yes	No	No	No	Yes	No
21	Deokhanda	0	0	0	1	0	3	0	No	No	Yes	Yes	No	No	Yes	No
22	Upadail	0	0	0	1	0	0	0	No	No	Yes	Yes	No	No	Yes	No
23	Nabhor	0	0	0	0	0	0	0	No	Yes	Yes	No	No	No	No	No
24	Bhaktipur	0	0	0	0	0	0	0	No	Yes	Yes	No	No	No	No	No
25	Berail	0	0	0	0	0	0	0	No	Yes	Yes	No	No	No	No	No
26	Kalancha	0	0	0	0	0	0	0	No	No	Yes	No	No	No	Yes	No
27	Kachara	0	0	0	1	1	0	0	No	No	Yes	No	No	No	Yes	No
28	Sindur Muchhi	0	0	0	0	0	0	0	No	No	Yes	No	No	No	Yes	No
29	Dehabanda	0	0	0	1	0	0	0	No	No	Yes	No	No	No	Yes	No
30	Poradanga	0	0	0	0	0	0	0	No	No	Yes	No	No	No	Yes	No
31	Harigiram	0	0	0	1	0	1	0	No	No	Yes	No	No	No	Yes	No
32	Kharikadighi	0	0	0	0	0	0	0	No	No	Yes	No	No	No	Yes	No
33	Raghabpur	0	0	0	0	0	0	0	No	No	Yes	No	No	No	Yes	No
34	Jaherpur	0	0	0	0	0	0	0	No	No	Yes	No	No	No	Yes	No
35	Banshbari	0	0	1	0	0	0	0	No	No	Yes	No	No	No	Yes	No
36	Pachadighi	0	0	0	0	0	0	0	No	No	Yes	No	No	No	Yes	No
37	Adyakhanda	0	0	2	0	0	1	0	No	No	Yes	No	No	Yes	Yes	No
38	Mahator	0	0	0	0	0	0	0	No	No	Yes	No	No	Yes	No	No
39	Ekdala Bahirhata	0	0	0	1	0	0	0	No	No	Yes	No	No	No	Yes	No

Availability of toilet & others Yes / No				Communication and transport facilities (If amenities available code -Yes is given except for Village Pin Code ,If not available within the village , the distance range code viz; a for < 5 Kms, b for 5-10 Kms and c for 10+ kms of nearest place where facility is available is given).								
Community toilet including bath.	Community toilet excluding bath.	Rural sanitary mart or sanitary hardware outlet available near the village.	Community bio- gas or recycle of waste for productive use.	Post office(PO)	Sub post office (SPO)	Post & Telegraph office (P&TO)	Village Pin Code	Telephones (Land lines)	Public call office (PCO)	Mobile phone coverage	Name of Village	Serial Number
47	48	49	50	51	52	53	54	55	56	57	2	1
No	No	No	No	c	b	c	733132	b	Yes	Yes	Dehata	1
No	No	No	No	c	b	c	733132	b	b	Yes	Nij Raghunathpur	2
No	No	No	No			c	733132	b	b	Yes	Mastahar	3
No	No	No	No	a	b	c	733132	b	b	Yes	Chapra	4
No	No	No	No	c	b	c	733132	b	a	Yes	Rajapur	5
No	No	No	No	c	a	c	733132	a	a	Yes	Jamirail	6
No	No	No	No	c	a	c	733132	a	Yes	Yes	Saraihat Bajedonor	7
No	No	No	No	c	b	c	733132	a	a	Yes	Khagail	8
No	No	No	No	c	b	c	733132	b	b	Yes	Mahishbathan	9
No	No	No	No	c	b	c	733132	b	Yes	Yes	Beldanga	10
No	No	No	No	c	b	c	733132	b	b	Yes	Hariharpur	11
No	No	No	No	c	b	c	733132	a	a	a	Deul	12
No	No	No	No	c	b	Yes	733132	b	Yes	Yes	Manikor	13
No	No	No	No		b	c	733132	b	a	Yes	Pashim Mollapara	14
No	No	No	No	c	b	c	733132	b	a	Yes	Titihari	15
No	No	No	No	c	b	c	733132	a	a	Yes	Kathalbari	16
No	No	No	No		b	c	733132	b	a	Yes	Pachim Balarampur	17
No	No	No	No	c	b	c	733132	b	a	Yes	Birupur	18
No	No	No	No	c	c	c	733132	Yes	Yes	Yes	Jugati	19
No	No	No	No	a	a	c	733126	Yes	Yes	Yes	Daharol	20
No	No	No	No	c	c	c	733150	Yes	Yes	Yes	Deokhanda	21
No	No	No	No	c	c	c	733132	Yes	Yes	Yes	Upadail	22
No	No	No	No	c	Yes	c	733132	b	b	Yes	Nabhor	23
No	No	No	No	c	a	c	733132	a	b	Yes	Bhaktipur	24
No	No	No	No	c	Yes	c	733132	b	b	Yes	Berail	25
No	No	No	No	c	c	c	733132	a	a	Yes	Kalanchara	26
No	No	No	No	c	c	c	733150	Yes	Yes	Yes	Kachara	27
No	No	No	No	c	c	c	733132	a	a	Yes	Sindur Muchhi	28
No	No	No	No	c	c	Yes	733132	Yes	Yes	Yes	Dehabanda	29
No	No	No	No	c	c	c	733132	a	c	Yes	Poradanga	30
No	No	No	No	c	c	c	733132	a	c	Yes	Harigiram	31
No	No	No	No	c	c	c	733132	b	c	Yes	Kharikadighi	32
No	No	No	No	c	c	c	733132	b	c	Yes	Raghabpur	33
No	No	No	No	c	c	c	733132	a	c	Yes	Jaherpur	34
No	No	No	No	c	b	c	733132	b	b	Yes	Bansbari	35
No	No	No	No	c	b	c	733132	b	b	Yes	Pachadighi	36
No	No	No	No	c	b	c	733132	b	a	Yes	Adyakhanda	37
No	No	No	No	c	b	c	733125	b	b	Yes	Mahator	38
No	No	No	No	c	b	c	733125	b	b	Yes	Ekdala Bahirhata	39

Communication and transport facilities (If amenities available code -Yes is given except for Village Pin Code ,If not available within the village , the distance range code viz; a for < 5 Kms, b for 5-10 Kms and c for 10+ kms of nearest place where facility is available is given).													Village connected to highways (If amenities available code -' village , the distance range co and c for 10+ kms of nearest p			
Serial Number	Name of Village	Internet cafes/ Common service centre (CSC)	Private courier facility	Bus service (Public & Private)	Railway stations	Auto/Modified Autos	Taxis and Vans	Tractors	Cycle-pulled rickshaws(Manual & Machine driven)	Carts driven by animals	Sea /River ferry service	Connected to national highway(NH)	Connected to state highway(SH)	Connected to major district road (MDR)	Connected to others district road	Pucca roads
1	2	58	59	60	61	62	63	64	65	66	67	68	69	70	71	72
1	Dehata	c	b	Yes	c	b	Yes	Yes	Yes	Yes	c	c	c	a	Yes	a
2	Nij Raghunathpur	b	b	Yes	c	c	a	b	a	Yes	c	c	c	Yes	b	b
3	Mastahar	b	b	Yes	c	Yes	Yes	Yes	Yes	Yes	c	c	c	Yes	Yes	a
4	Chapra	b	b	Yes	c	Yes	Yes	Yes	Yes	Yes	c	c	Yes	Yes	Yes	Yes
5	Rajapur	a	b	b	c	b	a	a	Yes	c	c	c	c	a	Yes	a
6	Jamirail	a	a	a	c	a	a	a	Yes	c	c	c	c	a	a	a
7	Saraihat Bajedonor	a	a	a	c	Yes	Yes	Yes	Yes	c	c	c	c	Yes	Yes	a
8	Khagail	b	b	b	c	Yes	Yes	Yes	Yes	c	c	c	c	Yes	Yes	a
9	Mahishbathan	b	b	b	c	Yes	Yes	Yes	Yes	Yes	c	c	c	Yes	Yes	Yes
10	Beldanga	b	b	b	c	Yes	Yes	Yes	Yes	Yes	c	c	c	b	Yes	b
11	Hariharpur	b	b	b	c	b	Yes	Yes	Yes	Yes	c	c	c	b	Yes	b
12	Deul	b	b	b	c	Yes	Yes	Yes	Yes	Yes	c	c	c	b	a	b
13	Manikor	b	b	b	c	Yes	Yes	Yes	Yes	Yes	c	c	c	b	b	b
14	Pashim Mollapara	c	b	a	c	a	Yes	Yes	Yes	Yes	c	c	c	b	a	Yes
15	Titih	b	b	a	c	a	Yes	a	Yes	Yes	c	c	c	b	a	Yes
16	Kathalbari	c	b	a	c	c	Yes	a	Yes	Yes	c	c	c	b	a	Yes
17	Pachim Balarampur	c	b	a	c	a	Yes	c	Yes	Yes	c	c	c	Yes	a	Yes
18	Birupur	b	b	b	c	b	Yes	c	a	c	c	c	c	b	a	a
19	Jugati	c	c	Yes	c	Yes	Yes	c	Yes	Yes	c	c	c	Yes	Yes	a
20	Daharol	c	c	Yes	c	Yes	Yes	c	Yes	Yes	c	c	c	Yes	Yes	b
21	Deokhanda	c	c	Yes	c	Yes	Yes	Yes	Yes	c	c	c	c	Yes	Yes	a
22	Upadail	c	b	a	c	c	Yes	c	Yes	Yes	c	c	c	a	c	a
23	Nabhor	b	c	b	c	Yes	Yes	Yes	Yes	Yes	c	c	c	c	Yes	Yes
24	Bhaktipur	b	c	b	c	Yes	Yes	Yes	Yes	Yes	c	c	c	c	Yes	Yes
25	Berail	b	c	b	c	Yes	Yes	Yes	Yes	Yes	c	c	c	c	Yes	Yes
26	Kalancha	c	c	a	c	a	a	a	Yes	a	c	c	c	c	a	a
27	Kachara	c	c	a	c	Yes	Yes	Yes	Yes	Yes	c	c	c	Yes	Yes	Yes
28	Sindur Muchhi	c	c	Yes	c	Yes	Yes	Yes	Yes	Yes	c	c	c	Yes	Yes	Yes
29	Dehabanda	c	c	Yes	c	Yes	Yes	Yes	Yes	Yes	c	c	c	Yes	Yes	Yes
30	Poradanga	c	c	Yes	c	c	Yes	a	Yes	Yes	c	c	c		b	b
31	Harigiram	c	c	Yes	c	c	Yes	Yes	Yes	Yes	c	c	c		a	a
32	Kharikadighi	c	c	a	c	c	Yes	Yes	Yes	Yes	c	c	c			b
33	Raghabpur	c	c	a	c	c	Yes	Yes	Yes	Yes	c	c	c		a	a
34	Jaherpur	c	c	Yes	c	c	Yes	Yes	Yes	Yes	c	c	c	Yes	a	Yes
35	Banshbari	c	c	c	c	Yes	a	a	Yes	Yes	c	c	c	a		a
36	Pachadighi	c	c	c	c	Yes	a	a	Yes	Yes	c	c	c	a	a	a
37	Adyakhanda	c	c	c	c	Yes	a	a	Yes	Yes	c	c	c	Yes		a
38	Mahator	c	c	Yes	c	c	Yes	c	Yes	Yes	c	c	c	Yes	a	Yes
39	Ekdala Bahirhata	c	c	b	c	c	Yes	b	Yes	c	c	c	c	b	b	a

,village roads, banks & credit societies
Yes is given, If not available within the
de viz; a for < 5 Kms, b for 5-10 Kms
lace where facility is available is given).

Availability of miscellaneous facilities (If amenities available code -Yes is given, If not
available within the village , the distance range code viz; a for < 5 Kms, b for 5-10 Kms
and c for 10+ kms of nearest place where facility is available is given).

73	74	75	76	77	78	79	80	81	82	83	84	85	86	87	Name of Village	Serial Number
Yes	Yes	a	b	c	c	Yes	Yes	c	b	Yes	b	a	Yes	Dehata	1	
a	a	a	b	c	c	Yes	a	c	a	b	a	a	Yes	Nij Raghunathpur	2	
Yes		a	b	c	c	Yes	a	c	a	b	b	Yes	Yes	Mastahar	3	
Yes	a	a	b	b	b	c	Yes	a	c	a	b	Yes	a	Yes	Chapra	4
a	a		Yes	b	c	c	Yes	b	c	a	b	b	Yes	Yes	Rajapur	5
a			Yes	a	c	c	Yes	a	c	a	a	a	Yes	Yes	Jamirail	6
a	a	a	Yes	a	c	c	Yes	a	c	Yes	a	a	Yes	Yes	Saraihat Bajedonor	7
a	a		Yes	b	c	c	Yes	a	c	a	b	b	Yes	Yes	Khagail	8
Yes		a	Yes	a	c	c	Yes	a	c	Yes	b	b	Yes	Yes	Mahishbathan	9
Yes			Yes	b	c	c	Yes	a	c	Yes	b	b	Yes	Yes	Beldanga	10
b	b	c	Yes	a	c	c	Yes	Yes	c	a	b	Yes	Yes	Yes	Hariharpur	11
Yes			Yes	b	c	c	Yes	a	c	Yes	b	b	Yes	Yes	Deul	12
Yes			Yes	b	c	c	Yes	Yes	c	Yes	b	b	Yes	Yes	Manikor	13
Yes			Yes	a	c	c	Yes	Yes	c	a	b	b	Yes	Yes	Pashim Mollapara	14
Yes			Yes	a	c	c	Yes	Yes	c	a	b	b	Yes	Yes	Titih	15
a			b	a	c	c	Yes	Yes	c	a	Yes	b	b	Yes	Kathalbari	16
Yes			Yes		c	c	Yes	Yes	c	a	b	b	Yes	Yes	Pachim Balarampur	17
Yes			a	a	c	c	Yes	Yes	c	a	b	b	Yes	Yes	Birupur	18
a			Yes	c	c	c	Yes	Yes	c	a	c	c	a	Yes	Jugati	19
a			Yes	c	c	Yes	Yes	Yes	c	Yes	c	c	a	Yes	Daharol	20
a			Yes	Yes	c	c	Yes	Yes	c	Yes	Yes	c	Yes	Yes	Deokhanda	21
a			Yes	c	c	c	Yes	Yes	c	a	c	b	a	Yes	Upadail	22
Yes	Yes		Yes	b	c	c	Yes	Yes	c	a	c	Yes	Yes	Yes	Nabhor	23
Yes	Yes		Yes	b	c	c	Yes	c	c	b	c	a	a	Yes	Bhaktipur	24
Yes	Yes		Yes	b	c	c	Yes	Yes	c	b	a	Yes	Yes	Yes	Berail	25
Yes			Yes	a	c	c	Yes	a	c	b	c	c	a	Yes	Kalancha	26
Yes			Yes	a	c	c	Yes	a	c	a	c	c	Yes	Yes	Kachara	27
Yes			Yes	a	c	c	Yes	a	c	a	c	c	a	Yes	Sindur Muchhi	28
Yes			Yes	a	c	c	Yes	Yes	c	a	c	c	Yes	Yes	Dehabanda	29
Yes	b		Yes	b	c	c	Yes	a	c	a	Yes	Yes	Yes	Yes	Poradanga	30
Yes	b		Yes	b	c	c	Yes	a	c	b	Yes	Yes	Yes	Yes	Harigiram	31
a	b		Yes	b	c	c	Yes	b	c	b	Yes	Yes	Yes	Yes	Kharikadighi	32
a	b		Yes	b	c	c	Yes	a	c	b	Yes	Yes	Yes	Yes	Raghabpur	33
a	b		Yes	b	c	c	Yes	a	c	a	c	Yes	Yes	Yes	Jaherpur	34
a			Yes	b	c	c	Yes	Yes	c	a	c	c	Yes	Yes	Banshbari	35
a			Yes	b	c	c	Yes	a	c	a	c	Yes	a	Yes	Pachadighi	36
a			Yes	b	c	c	Yes	Yes	c	a	c	Yes	Yes	Yes	Adyakhanda	37
Yes	c	c	Yes	b	c	c	Yes	Yes	b	b	c	c	Yes	Yes	Mahator	38
Yes	c	c	Yes	b	c	c	Yes	a	b	b	c	c	Yes	Yes	Ekdala Bahirhata	39

Availability of miscellaneous facilities (If amenities available code -Yes is given, If not available within the village , the distance range code viz; a for < 5 Kms, b for 5-10 Kms and c for 10+ kms of nearest place where facility is available is given).													Availability of electricity (Yes/No)			
Serial Number	Name of Village	ASHA (Accredited Social Health Activist)	Community centre with/without TV	Sports Field,	Sports Club / Recreation Centre	Cinema / Video Hall	Public Library	Public Reading Room	Newspaper Supply	Assembly Polling station	Birth & Death Registration Office	Power Supply for Domestic Use (ED)	Power Supply for Agricultural Use (EAG)	Power Supply for Commercial Use (EC)	Power Supply for All Uses (EA)	
1	2	88	89	90	91	92	93	94	95	96	97	98	99	100	101	
1	Dehata	Yes	b	b	b	a	b	b	Yes	a	b	Yes	No	No	No	
2	Nij Raghunathpur	Yes	b	a	c	c	b	b	Yes	a	b	Yes	No	No	No	
3	Mastahar	Yes	b	b	b	a	b	b	Yes	b	b	Yes	No	No	No	
4	Chapra	a	b	b	b	b	b	b	b	a	a	Yes	No	No	No	
5	Rajapur	Yes	c	a	c	c	b	b	a	Yes	a	Yes	No	No	No	
6	Jamirail	Yes	c	a	a	c	a	a	a	a	a	Yes	No	No	No	
7	Saraihat Bajedonor	Yes	Yes	c	a	c	a	a	Yes	Yes	a	Yes	Yes	Yes	Yes	
8	Khagail	Yes	c	a	b	c	a	a	Yes	Yes	b	Yes	Yes	No	No	
9	Mahishbathan	Yes	b	a	a	b	Yes	Yes	Yes	Yes	a	Yes	Yes	Yes	Yes	
10	Beldanga	Yes	b	b	b	b	a	a	Yes	Yes	a	Yes	Yes	Yes	Yes	
11	Hariharpur	Yes	b	b	b	b	b	Yes	a	a	Yes	Yes	Yes	Yes	Yes	
12	Deul	Yes	b	a	b	c	b	b	Yes	Yes	a	Yes	Yes	No	No	
13	Manikor	Yes	b	Yes	Yes	c	b	b	Yes	Yes	Yes	Yes	Yes	Yes	Yes	
14	Pashim Mollapara	Yes	Yes	Yes	Yes	b	Yes	Yes	Yes	Yes	a	Yes	Yes	No	No	
15	Titih	Yes	Yes	b	a	b	Yes	Yes	Yes	Yes	a	Yes	No	No	No	
16	Kathalbari	Yes	b	a	a	b	a	a	Yes	Yes	a	Yes	Yes	No	No	
17	Pachim Balarampur	Yes	Yes	b	a	Yes	a	a	Yes	Yes	a	Yes	Yes	No	No	
18	Birupur	Yes	Yes	Yes	a	b	a	a	Yes	a	a	Yes	Yes	No	No	
19	Jugati	Yes	Yes	Yes	Yes	Yes	Yes	Yes	Yes	a	Yes	Yes	Yes	No	No	
20	Daharol	Yes	Yes	Yes	Yes	Yes	Yes	Yes	Yes	Yes	Yes	Yes	No	No	No	
21	Deokhanda	Yes	Yes	Yes	Yes	Yes	Yes	Yes	Yes	Yes	Yes	Yes	Yes	No	No	
22	Upadail	Yes	Yes	Yes	Yes	Yes	Yes	Yes	Yes	Yes	Yes	Yes	Yes	No	No	
23	Nabhor	a	c	Yes	c	c	c	c	Yes	Yes	a	Yes	No	No	No	
24	Bhaktipur	Yes	c	a	c	b	c	c	Yes	a	b	Yes	No	No	No	
25	Berail	Yes	c	a	c	b	c	c	Yes	Yes	Yes	Yes	No	No	No	
26	Kalancha	a	c	a	c	b	c	c	a	Yes	a	Yes	Yes	No	No	
27	Kachara	Yes	c	Yes	c	a	b	b	a	Yes	a	Yes	Yes	Yes	Yes	
28	Sindur Muchhi	a	c	a	c	a	b	b	a	a	a	Yes	No	No	No	
29	Dehabanda	Yes	c	a	c	a	b	b	Yes	Yes	a	Yes	Yes	No	No	
30	Poradanga	Yes	Yes	Yes	Yes	a	b	b	Yes	Yes	a	Yes	No	No	No	
31	Harigiram	Yes	Yes	b	Yes	a	b	b	Yes	Yes	a	Yes	No	No	No	
32	Kharikadighi	Yes	Yes	a	Yes	b	b	b	Yes	Yes	a	Yes	No	No	No	
33	Raghabpur	Yes	Yes	a	Yes	b	b	b	Yes	a	a	Yes	No	No	No	
34	Jaherpur	Yes	Yes	b	Yes	a	b	b	Yes	Yes	a	Yes	No	No	No	
35	Banshbari	Yes	c	b	b	b	b	c	Yes	a	b	Yes	No	No	No	
36	Pachadighi	Yes	c	b	b	b	b	c	Yes	Yes	b	Yes	No	No	No	
37	Adyakhanda	Yes	c	b	b	a	b	b	Yes	Yes	b	Yes	No	No	No	
38	Mahator	Yes	c	b	c	b	c	c	Yes	a	b	Yes	No	Yes	No	
39	Ekdala Bahirhata	Yes	c	b	c	b	c	c	Yes	Yes	b	Yes	No	Yes	No	

Nearest Town		Land Use							
		Area under different types of land use (in hectares rounded up to one decimal place)							
Name	Distance range code i.e. a for < 5 Kms, b for 5-10 Kms and c for 10+ kms .	Forests	Area under Non-agricultural Uses	Barren and Un-cultivable land	Permanent Pastures and Other Grazing Lands	Land Under Miscellaneous Tree Crops etc.	Culturable Waste Land	Name of Village	Serial Number
102	103	104	105	106	107	108	109	2	1
KALIAGANJ	b	0	31.1	0	0	0	62	Dehata	1
KALIAGANJ	b	0	2	0	0	0	22.1	Nij Raghunathpur	2
KALIAGANJ	b	1	13	0	0	0	1	Mastahar	3
KALIAGANJ	b	0	3	0	0	0	22	Chapra	4
KALIAGANJ	b	2	13	0	0	0	2	Rajapur	5
KALIAGAMJ	b	1	15.5	0	0	0	1.5	Jamirail	6
KALIAGANJ	b	3	23	0	0	0	6	Saraihat Bajedonor	7
KALIAGANJ	c	4	19	0	0	0	3	Khagail	8
KALIYAGANJ	c	4.4	16.4	0	0	0	6.6	Mahishbathan	9
KALIAGANJ	c	6	15.4	0	0	0	7	Beldanga	10
KALIYAGANJ	c	2	11.2	0	0	0	0	Hariharpur	11
KALIYAGANJ	c	0	106.2	0	0	0	8.5	Deul	12
KALIYAGANJ	c	0	132	0	0	0	20.5	Manikor	13
KALIYAGANJ	c	1	6.8	0	0	0	2	Pashim Mollapara	14
KALIYAGANJ	c	1	8	0	0	0	1.5	Titih	15
KALIYAGANJ	c	2	7	0	0	0	1.5	Kathalbari	16
KALIYAGANJ	c	2	5.9	0	0	0	1.5	Pachim Balarampur	17
KALIYAGANJ	c	1	4.3	0	0	0	1	Birupur	18
KALIYAGANJ	c	0	6.1	0	0	0	29.8	Jugati	19
KALIYAGANJ	c	0	25.8	0	0	0	1.5	Daharol	20
KALIYAGANJ	b	0	60	0	0	0	4.3	Deokhanda	21
KALIYAGANJ	c	6	15	0	0	0	7	Upadail	22
KALIYAGANJ	c	8	12	0	0	0	28	Nabhor	23
KALIYAGANJ	b	4	18.5	0	0	0	7.5	Bhaktipur	24
KALIYAGANJ	b	5	24.5	0	0	0	12.5	Berail	25
KALIYAGANJ	b	0	7	0	0	0	2	Kalancha	26
KALIAGANJ	b	0	8	0	0	0	5	Kachara	27
KALIAGANJ	b	0	3.2	0	0	0	1.5	Sindur Muchhi	28
KALIAGANJ	b	0	28	0	0	0	10	Dehabanda	29
KALIAGANJ	b	0	12	0	0	0	3	Poradanga	30
KALIAGANJ	b	0	12	0	0	0	6	Harigiram	31
KALIAGANJ	b	0	61.2	0	0	0	3	Kharikadighi	32
KALIAGANJ	b	0	13.1	0	0	0	25.9	Raghobpur	33
KALIAGANJ	b	0	12.2	0	0	0	24.3	Jaherpur	34
KALIAGANJ	b	0	17.8	0	0	0	2.5	Banshbari	35
KALIAGANJ	b	0	13	0	0	0	9.9	Pachadighi	36
KALIAGANJ	b	0	24.3	0	0	0	112.2	Adyakhanda	37
KALIAGANJ	b	0	139.8	0	0	0	6	Mahator	38
KALIAGANJ	b	0	45.4	0	0	0	91	Ekdala Bahirhata	39

Land Use												
Area under different types of land use (in hectares rounded up to one decimal place)							Area irrigated by source (in hectare).					
Serial Number	Name of Village	Fallow lands other than current fallows	Current Fallows	Net Area Sown	Total Irrigated Land Area	Total Un-irrigated Land Area	Canals (C)	Wells/Tube-wells(W/TW)	Tanks/Lakes(T/L)	Water Falls(WF)	Others(O)	
1	2	110	111	112	113	114	115	116	117	118	119	
1	Dehata	0	0	61.8	37	24.8	0	24.9	12.2	0	0	
2	Nij Raghunathpur	0	0	55	44	11	0	12	2	0	30	
3	Mastahar	0	0	26.7	8	18.7	0	7	1	0	0	
4	Chapra	0	0	63.6	9	54.6	0	5	4	0	0	
5	Rajapur	0	0	67.4	6	61.4	0	5	1	0	0	
6	Jamirail	0	0	37.9	6.5	31.4	0	5	1.5	0	0	
7	Saraihat Bajedonor	0	0	194.4	90	104.4	0	8	2	0	80	
8	Khagail	0	0	108.4	46.5	61.9	0	44	2.5	0	0	
9	Mahishbathan	0	0	198.1	67.2	130.9	0	39.8	17.9	0	9.5	
10	Beldanga	0	0	145.7	34	111.7	0	5	29	0	0	
11	Hariharpur	0	0	92.5	67	25.5	0	61.5	5.5	0	0	
12	Deul	0	0	177.3	118.4	58.9	0	114	4.4	0	0	
13	Manikor	0	0	161.3	104.9	56.5	0	82.9	22	0	0	
14	Pashim Mollapara	0	0	35	26	9	0	14	12	0	0	
15	Titih	0	0	46.6	6	40.6	0	6	0	0	0	
16	Kathalbari	0	0	62.4	5	57.4	0	3	2	0	0	
17	Pachim Balarampur	0	0	53.5	44.5	9	0	42.5	2	0	0	
18	Birupur	0	0	40.8	15	25.8	0	3	12	0	0	
19	Jugati	0	0	29.8	19.4	10.4	0	19.4	0	0	0	
20	Daharol	0	0	63.2	55	8.2	0	31	24	0	0	
21	Deokhanda	0	0	73.3	62.3	11	0	62.3	0	0	0	
22	Upadail	0	0	165	33	132	0	12	21	0	0	
23	Nabhor	0	0	349.7	14	335.7	0	7	7	0	0	
24	Bhaktipur	0	0	144.6	20.5	124.1	0	4.5	16	0	0	
25	Berail	0	0	261.8	32	229.8	0	25	7	0	0	
26	Kalancha	0	0	50.9	41	9.9	0	30	11	0	0	
27	Kachara	0	0	166.3	124.1	42.2	0	86.9	37.2	0	0	
28	Sindur Muchhi	0	0	66.4	46.5	19.9	0	32.6	14	0	0	
29	Dehabanda	0	0	235.9	109.5	126.4	0	50.6	59	0	0	
30	Poradanga	0	0	62.1	49.2	12.9	0	4	4	0	41.2	
31	Harigiram	0	0	84.8	59.7	25.1	0	13	6	0	40.7	
32	Kharikadighi	0	0	43.3	26.3	17	0	0	0	0	26.3	
33	Raghabpur	0	0	25.9	22.1	3.8	0	0	0	0	22.1	
34	Jaherpur	0	0	24.3	16.2	8.1	0	0	0	0	16.2	
35	Banshbari	0	0	38.2	20.2	18	0	17.2	3	0	0	
36	Pachadighi	0	0	19	19	0	0	11	8	0	0	
37	Adyakhanda	0	0	13	13	0	0	4	9	0	0	
38	Mahator	0	0	97.2	64.6	32.7	0	34.6	30	0	0	
39	Ekdala Bahirhata	0	0	91	60.7	30.3	0	55.7	5	0	0	

Name of three most important commodities manufactured			Name of Village	Serial Number
First	Second	Third		
120	121	122	2	1

		Jute Dhakra	Dehata	1
			Nij Raghunathpur	2
	Jute Dokra		Mastahar	3
	Jute Dokra		Chapra	4
Brick			Rajapur	5
			Jamirail	6
			Saraihat Bajedonor	7
			Khagail	8
Fried Roce			Mahishbathan	9
			Beldanga	10
			Hariharpur	11
			Deul	12
			Manikor	13
			Pashim Mollapara	14
			Titih	15
			Kathalbari	16
			Pachim Balarampur	17
			Birupur	18
			Jugati	19
			Daharol	20
			Deokhanda	21
			Upadail	22
			Nabhor	23
			Bhaktipur	24
			Berail	25
			Kalancha	26
			Kachara	27
			Sindur Muchhi	28
			Dehabanda	29
			Poradanga	30
			Harigiram	31
			Kharikadighi	32
			Raghabpur	33
			Jaherpur	34
			Banshbari	35
			Pachadighi	36
			Adyakhanda	37
			Mahator	38
			Ekdala Bahirhata	39

Census of India 2011
Amenities and Land use

Name of District:-Dakshin Dinajpur

Name of CD Block:-Kushmundi

Serial Number	Name of Village	Location code no.	Total area of the village (in hectares rounded up to one decimal place)	Total population (2011 census)	Number of households (2011 census)	Number of educational amenities available in village, the distance range code viz; a for 0-5 kms, b for 5-10 kms, c for 10+ kms of nearest place where facility is available							
						Pre-Primary school (PP)	Primary school (P)	Middle school (M)	Secondary School (S)	Senior Secondary school (SS)	Degree college of arts, science & commerce (ASC)	Engineering college(EC)	Medical college (MC)
1	2	3	4	5	6	7	8	9	10	11	12	13	14
40	Domnhar	310368	128.2	919	213	b	a	a	a	a	c	c	c
41	Silimpur	310369	110.8	362	90	1	1	a	a	a	c	c	c
42	Ranipur	310370	59	390	86	c	a	a	a	a	c	c	c
43	Cherapara	310371	77.8	301	76	1	1	b	c	c	c	c	c
44	Deulabari	310372	209.6	1450	312	1	1	a	a	a	c	c	c
45	Hansrail	310373	145.9	640	144	1	1	a	a	a	c	c	c
46	Kashimpur	310374	150.4	388	89	1	1	b	b	b	c	c	c
47	Kunabari	310375	83.1	941	208	1	1	b	b	b	c	c	c
48	Shiala	310376	89.1	641	127	1	1	a	a	a	c	c	c
49	Chapapara	310377	43.9	270	63	1	1	a	a	a	c	c	c
50	Lakshmantara	310378	61.7	271	63	1	1	a	a	a	c	c	c
51	Tejihar	310379	226.8	443	101	1	1	a	a	a	c	c	c
52	Baghna	310380	63.7	203	43	b	a	a	a	b	c	c	c
53	Pupra	310381	98	523	113	1	1	a	a	c	c	c	c
54	Sarala	310382	316.6	2848	614	2	2	1	1	b	c	c	c
55	Dhadarang	310383	58.6	412	86	a	a	b	b	b	c	c	c
56	Subarnapur	310384	96.2	538	113	a	a	a	a	c	c	c	c
57	Nayapara	310385	89.5	354	84	1	1	b	b	b	c	c	c
58	Isnail	310386	205.7	1531	343	1	1	a	a	a	c	c	c
59	Barail	310387	54.5	254	63	2	1	b	b	c	c	c	c
60	Sahapur	310388	160.9	804	182	a	a	b	b	b	c	c	c
61	Chapahat Bairhatha	310389	207.8	929	218	1	1	1	1	1	a	c	c
62	Nurulla Kuringarpara	310390	105.4	768	163	1	1	a	a	a	c	c	c
63	Lakshmipur	310391	450.7	2268	514	2	2	a	a	a	c	c	c
64	Gopalpur	310392	147.4	556	122	1	1	a	a	c			
65	Rupain	310393	89.2	302	72	a	a	a	a	a	c		
66	Birampur	310394	71.8	439	96	1	1	c	c	c	c	c	c
67	Langal Bhanga	310395	87.4	283	61	1	1						
68	Shabdapur	310396	252.2	1227	255	1	1					c	
69	Ukhalia	310397	267.5	3432	798	4	4	a	a	a	c	c	c
70	Kushmundi	310398	239.2	3948	970	3	2	1	1	1	c		
71	Kasba	310399	435.3	3710	822	3	3	a	a	a	c	c	c
72	Samsia	310400	157	1176	275	2	2	a	a	a	c	c	c
73	Bateshwar	310401	122	1200	270	1	1	b	b	b	c	c	c
74	Arazi Kasba	310402	96.3	284	67	c							
75	Goalgaon	310403	269.8	1434	346	1	1	b	b	b	c	c	c
76	Bangaon Krishnapur	310404	71.5	569	108	a	a						
77	Bagdoli	310405	235.1	994	207	1	1	a	a	a	c	c	c
78	Jaminipara	310406	130.8	827	170	1	1	b	b	b	c	c	c

- Village Directory

(As in 2009)

Location CodeNo:-331

Location CodeNo:-0047

le. (If not available within the < 5 Kms, b for 5-10 Kms and c if facility is available is given).						Number of Medical Amenities available. (If not available within the village , the distance range code viz; a for < 5 Kms, b for 5-10 Kms and c for 10+ kms of nearest place where facility is available is given).						Name of Village	Serial Number					
Management institute (MI)	Polytechnic (Pt)	Vocational training school /ITI	Non-formal training centre (NFTC)	Special school for disabled (SSD)	Others (specify)	Community health centre (CHC)	Primary health centre (PHC)	Primary health sub centre (PHS)	Maternity and child welfare centre (MCW)	T.B. clinic (TBC)	Hospital-allopathic (HA)			Hospital-alternative medicine (HO)	Dispensary (D)	Veterinary hospital (VH)	Mobile health clinic (MHC)	Family welfare centre (FWC)
15	16	17	18	19	20	21	22	23	24	25	26	27	28	29	30	31	2	1
c	c	c		c		c	c	b	b	c	c	c	c	c	c	c	Domnhar	40
c	c	c		c		c				c	c	c	c	c	c	c	Silimpur	41
c	c	c	c	c		c	c	b	c	c	c	c	c	c	c	c	Ranipur	42
c	c	c		c						c	c	c	c	c	c	c	Cherapara	43
c	c	c		c		c	c	1	b	c	c	c	c	c	c	c	Deulabari	44
c	c	c		c		c	c			c	c	c	c	c	c	c	Hansrail	45
c	c	c	c	c		c	c	c	c	c	c	c	b	c	c	c	Kashimpur	46
c	c	c	c	c		c	c	c	c	c	c	c	c	c	c	c	Kunabari	47
c	c	c	c	c		c	c	a	c	c	c	c	b	c	c	c	Shiala	48
c	c	c	c	c		c	c	a	c	c	c	c	b	c	c	c	Chapapara	49
c	c	c	c	c		c	c	a	c	c	c	c	b	c	c	c	Lakshmantara	50
c	c	c	c	c		c	c	a	c	c	c	c	c	c	c	c	Tejihar	51
c	c	c	c	c		c	c	a	c	c	c	c	c	c	c	c	Baghna	52
c	c	c	c	c		c	c	a	c	c	c		c				Pupra	53
c	c	c		c		c	c		c	c	c		c				Sarala	54
	c		c			b	b	b	b	b	b	c	b	c	c	c	Dhadarang	55
	c		c			c	c	a	c	c	c	c	c	c	c	c	Subarnapur	56
	c		c			b	b	b	b	b	b	c	b	c	c	c	Nayapara	57
	c		c			b	b	a	b	b	b	c	b	c	c	c	Isnail	58
	c		c			b	b	a	b	b	b	c	b	c	c	c	Barail	59
	c		c	c	c	b	b	b	b	b	b	c	b	c	c	c	Sahapur	60
c	c	c	c	c	c	a	a	a	a	a	a	a	a	a	a	a	Chapahat Bairhatha	61
c	c	c	c	c		a	a	a	a	a	a	a	a	a	a	a	Nurulla Kuringarpara	62
c	c	c	c	c		a	a	a	a	a	a	a	a	a	a	a	Lakshmipur	63
c	c	c	c	c		a	a	a	a	a	a	c	a	c	c	c	Gopalpur	64
c	c	c	c	c		a	a	a	a	a	a	c	a	c	c	c	Rupain	65
c	c	c		c		c	c	b	c	c	c		c	c			Birampur	66
						c	c	c	c	c	c		c	c		c	Langal Bhanga	67
						b	b	b	c	c	b		b	b	c	c	Shabdapur	68
c	c	c	c	c		1		1	c	c				c		c	Ukhalia	69
c	c	c	c	c		a	a	a	a	a	a	c		3	c	c	Kushmundi	70
c	c	c	c	c		a	a	a	a	a	a	a	a	a	a	a	Kasba	71
c	c	c	c	c		a	a		a	a	a	a	a	a	a	a	Samsia	72
c	c	c				c	b	b	b						1	1	Bateshwar	73
						c	b	a	c	c	c	c	c	b	c	c	Arazi Kasba	74
c	c	c		c		a	a	a	c	a	a	c	a	c	c	c	Goalgaon	75
						c	b										Bangaon Krishnapur	76
c	c	c	c	c		b	b	b	c	c	c	c	a	b			Bagdoli	77
c	c	c	c	c		b	b	a	c	c	c	c	b	b			Jaminipara	78

Serial Number	Name of Village	Number of Non-Government Medical Amenities available.							Availability of drinking water - Yes / No							
		Charitable non Govt. hospital/Nursing home.	Medical practitioner with MBBS Degree	Medical practitioner with other degree	Medical practitioner with no degree	Traditional practitioner and faith healer .	Medicine Shop	Others	Tap water (Treated/Untreated)	Well water (Covered / Uncovered well)	Hand Pump	Tube wells / Bore well	Spring	River / Canal	Tank / Pond / Lake	Others
1	2	32	33	34	35	36	37	38	39	40	41	42	43	44	45	46
40	Domnhar	0	0	0	1	0	0	0	No	No	Yes	No	No	No	Yes	No
41	Silimpur	0	0	0	0	0	0	0	No	No	Yes	No	No	No	Yes	No
42	Ranipur	0	0	0	0	0	0	0	No	No	Yes	No	No	No	Yes	No
43	Cherapara	0	0	0	0	0	0	0	No	No	Yes	No	No	No	Yes	No
44	Deulabari	0	0	0	0	0	0	0	No	No	Yes	No	No	Yes	Yes	No
45	Hansrail	0	0	0	0	0	0	0	No	No	Yes	No	No	No	Yes	No
46	Kashimpur	0	0	0	1	1	0	0	No	No	Yes	No	No	No	Yes	No
47	Kunabari	0	0	0	2	2	0	0	No	No	Yes	No	No	No	Yes	No
48	Shiala	0	0	0	2	2	0	0	No	No	Yes	No	No	No	Yes	No
49	Chapapara	0	0	0	1	2	0	0	No	No	Yes	No	No	Yes	Yes	No
50	Lakshmantara	0	0	0	0	1	0	0	No	No	Yes	No	No	No	Yes	No
51	Tejihar	0	0	0	2	3	0	0	No	No	Yes	No	No	Yes	Yes	No
52	Baghna	0	0	0	1	2	0	0	No	No	Yes	No	No	No	No	No
53	Pupra	0	0	0	0	2	0	0	No	No	Yes	No	No	No	No	No
54	Sarala	0	0	0	5	3	0	0	No	No	Yes	No	No	No	No	No
55	Dhadarang	0	0	0	2	0	0	0	No	No	Yes	No	No	No	No	No
56	Subarnapur	0	0	0	1	0	0	0	No	No	Yes	No	No	No	Yes	No
57	Nayapara	0	0	0	3	0	0	0	No	No	Yes	No	No	No	Yes	No
58	Isnail	0	0	0	3	0	0	0	No	No	Yes	No	No	No	Yes	No
59	Barail	0	0	0	2	0	0	0	No	No	Yes	No	No	No	Yes	No
60	Sahapur	0	0	0	1	1	0	0	No	Yes	Yes	No	No	No	Yes	No
61	Chapahat Bairhatha	0	0	0	0	0	0	0	No	No	Yes	Yes	No	No	Yes	No
62	Nurulla Kuringarpara	0	0	0	0	0	0	0	No	No	Yes	Yes	No	Yes	Yes	No
63	Lakshmipur	0	0	0	0	0	0	0	No	No	Yes	Yes	No	No	Yes	No
64	Gopalpur	0	0	1	1	1	0	0	No	No	Yes	No	No	No	Yes	No
65	Rupain	0	0	0	1	3	0	0	No	No	Yes	No	No	No	Yes	No
66	Birampur	0	0	0	0	0	0	0	No	No	Yes	No	No	No	Yes	No
67	Langal Bhanga	0	0	0	0	0	0	0	No	No	Yes	No	No	No	No	No
68	Shabdapur	0	0	0	0	0	0	0	No	No	Yes	No	No	No	No	No
69	Ukhalia	0	0	0	0	1	2	0	Yes	No	Yes	No	No	No	Yes	No
70	Kushmundi	0	2	3	1	3	3	0	Yes	No	Yes	Yes	No	No	Yes	No
71	Kasba	0	0	0	0	0	1	0	Yes	No	Yes	No	No	No	Yes	No
72	Samsia	0	0	0	2	0	0	0	No	No	Yes	No	No	Yes	Yes	No
73	Bateshwar	0	0	0	1	0	0	0	Yes	No	Yes	Yes	No	Yes	Yes	Yes
74	Arazi Kasba	0	0	0	1	0	0	0	No	Yes	Yes	No	No	No	Yes	No
75	Goalgaon	0	0	0	0	0	0	0	No	Yes	Yes	No	No	No	Yes	No
76	Bangaon Krishnapur	0	0	0	0	1	1	0	No	Yes	Yes	No	No	No	Yes	Yes
77	Bagdoli	0	0	0	0	0	0	0	No	No	Yes	No	No	No	Yes	No
78	Jaminipara	0	0	0	1	0	0	0	No	No	Yes	No	No	No	Yes	No

Availability of toilet & others Yes / No				Communication and transport facilities (If amenities available code -Yes is given except for Village Pin Code ,If not available within the village , the distance range code viz; a for < 5 Kms, b for 5-10 Kms and c for 10+ kms of nearest place where facility is available is given).								
Community toilet including bath.	Community toilet excluding bath.	Rural sanitary mart or sanitary hardware outlet available near the village.	Community bio- gas or recycle of waste for productive use.	Post office(PO)	Sub post office (SPO)	Post & Telegraph office (P&TO)	Village Pin Code	Telephones (Land lines)	Public call office (PCO)	Mobile phone coverage	Name of Village	Serial Number
47	48	49	50	51	52	53	54	55	56	57	2	1
No	No	No	No	c	b	c	733132 c	b	Yes		Domnhar	40
No	No	No	No	c	c	c	733132 b	Yes	c		Silimpur	41
No	No	No	No	c	c	c	733132 a	b	Yes		Ranipur	42
No	No	No	No			Yes	733132 a	b	Yes		Cherapara	43
No	No	No	No	c	c	c	733121 c	a	Yes		Deulabari	44
No	No	No	No	c	c	c	733121 a	a	Yes		Hansrail	45
No	No	No	No	c	c	c	733132 b	b	Yes		Kashimpur	46
No	No	No	No	c	c	c	733132 b	b	Yes		Kunabari	47
No	No	No	No	c	c	c	733121 c	b	Yes		Shiala	48
No	No	No	No	c	c	c	733132 b	b	Yes		Chapapara	49
No	No	No	No	c	c	c	733132 c	b	Yes		Lakshmantara	50
No	No	No	No	c	c	c	733132 c	b	Yes		Tejihar	51
No	No	No	No	c	c	c	733132 b	b	Yes		Baghna	52
No	No	No	No	c	c	c	733132 a	b	Yes		Pupra	53
No	No	No	No	c	c	c	733132	Yes	b	Yes	Sarala	54
No	No	No	No	c	b	c	733132 b	b	Yes		Dhadarang	55
No	No	No	No	c	c	c	733132 c	c	Yes		Subarnapur	56
No	No	No	No	c	b	c	733132 b	b	Yes		Nayapara	57
No	No	No	No	c	b	c	733132 b	b	Yes		Isnail	58
No	No	No	No	c	b	c	733132 b	b	Yes		Barail	59
No	No	No	No	c	b	c	733132 b	b	Yes		Sahapur	60
No	No	No	No	c	a	c	733125 a	a	Yes		Chapahat Bairhatha	61
No	No	No	No	c	a	c	733132 a	a	Yes		Nurulla Kuringarpara	62
No	No	No	No	c	a	c	733132 a	a	Yes		Lakshmipur	63
No	No	No	No	c	c	c	733132 a	Yes	Yes		Gopalpur	64
No	No	No	No	c	a	c	733132 a	a	Yes		Rupain	65
No	No	No	No	c	a	c	733132 b	a	Yes		Birampur	66
No	No	No	No	c	c	c	733132 a	a	Yes		Langal Bhanga	67
No	No	No	No	c	b	c	733132	Yes	b	Yes	Shabdapur	68
No	No	Yes	No	c	a	c	733132	Yes	Yes	Yes	Ukhalia	69
No	No	Yes	No	c	Yes	Yes	733132	Yes	Yes	Yes	Kushmundi	70
No	No	No	No	c	a	c	733132	Yes	Yes	Yes	Kasba	71
No	No	No	No	c	a	a	733132	Yes	a	Yes	Samsia	72
No	No	No	No	c	b	c	733132 b	b	Yes		Bateshwar	73
No	No	No	No	c	a	c	733132 b	b	b		Arazi Kasba	74
No	No	No	No	c	b	c	733132 b	a	Yes		Goalgaon	75
No	No	No	No		Yes	c	733132 a	Yes	a		Bangaon Krishnapur	76
No	No	No	No	c	a	c	733132 a	a	Yes		Bagdoli	77
No	No	No	No	c	b	c	733132 a	b	Yes		Jaminipara	78

Communication and transport facilities (If amenities available code -Yes is given except for Village Pin Code ,If not available within the village , the distance range code viz; a for < 5 Kms, b for 5-10 Kms and c for 10+ kms of nearest place where facility is available is given).													Village connected to highways (If amenities available code -' village , the distance range co and c for 10+ kms of nearest p				
Serial Number	Name of Village	Internet cafes/ Common service centre (CSC)	Private courier facility	Bus service (Public & Private)	Railway stations	Auto/Modified Autos	Taxis and Vans	Tractors	Cycle-pulled rickshaws(Manual & Machine driven)	Carts driven by animals	Sea /River ferry service	Connected to national highway(NH)	Connected to state highway(SH)	Connected to major district road (MDR)	Connected to others district road	Pucca roads	
1	2	58	59	60	61	62	63	64	65	66	67	68	69	70	71	72	
40	Domnhar	c	c	b	c	c	Yes	Yes	Yes	Yes	c	c	c	b	b	a	
41	Silimpur	c	b	b	c	Yes	Yes	c	c	Yes	c	c	c	c	b	b	
42	Ranipur	c	c	a	c	c	Yes	Yes	Yes	Yes	c	c	c	c	b	b	
43	Cherapara	c	b	a	c	c	a	c	a	c	c	c	c	c	a	b	
44	Deulabari	c	c	Yes	c	c	Yes	Yes	Yes	c	c	c	c	c	Yes	a	
45	Hansrail	c	c	b	c	c	Yes	Yes	Yes	Yes	c	c	c	c	Yes	a	
46	Kashimpur	c	c	b	c	c	c	Yes	Yes	c	c	c	c	b	b	a	
47	Kunabari	c	c	b	c	c	b	a	Yes	a	c	c	c	b	b	a	
48	Shiala	c	c	b	c	b	Yes	a	Yes	a	c	c	c	b	a	b	
49	Chapapara	c	c	b	c	b	b	a	a	a	c	c	c	b	a	b	
50	Lakshmantara	c	c	b	c	b	b	Yes	Yes	a	c	c	c	b	Yes	b	
51	Tejihar	c	c	b	c	b	b	Yes	Yes	a	c	c	c	b	a	b	
52	Baghna	c	c	b	c	a	Yes	Yes	Yes	Yes	c	c	c	c	Yes	Yes	
53	Pupra	c	c	a	c	a	Yes	Yes	Yes	Yes	c	c	c	c	Yes	Yes	
54	Sarala	c	c	c	c	Yes	Yes	Yes	Yes	Yes	c	c	c	c	Yes	Yes	
55	Dhadarang	b	b	a	c	a	Yes	Yes	Yes	Yes	c	c	c	c	a	a	
56	Subarnapur	c	c	a	c	Yes	Yes	Yes	Yes	Yes	c	c	c	c	Yes	a	
57	Nayapara	b	b	b	c	Yes	Yes	Yes	Yes	Yes	c	c	c	b		Yes	
58	Isnail	b	b	a	Yes	b	Yes	Yes	b	Yes	c	c	c	b	b	a	
59	Barail	b	b	a	c	Yes	Yes	Yes	Yes	Yes	c	c	c	b	a	a	
60	Sahapur	b	b	a	c	Yes	a	a	Yes	Yes	c	c	c	b	a	a	
61	Chapahat Bairhatha	a	a	a	c	a	Yes	Yes	Yes	c	b	c	c		Yes	Yes	
62	Nurulla Kuringarpara	a	a	a	c	a	Yes	Yes	Yes	b	b	c	Yes		Yes	Yes	
63	Lakshmipur	a	a	a	c	a	Yes	Yes	Yes	b	c	c	Yes		Yes	Yes	
64	Gopalpur	a	a	a	c	a	Yes	Yes	Yes	Yes	c	c	c	a	a	a	
65	Rupain	a	a	a	c	a	Yes	Yes	Yes	Yes	Yes	c	c	a	a	a	
66	Birampur	a	a	a	c	a	Yes	Yes	Yes	Yes	c	c	c	b	Yes	a	
67	Langal Bhanga	a	a	a	c	Yes	Yes	Yes	Yes	Yes	c	c	c	a	a	a	
68	Shabdapur	c	b	b	c	Yes	Yes	b	Yes	c	c	c	c	b	Yes	a	
69	Ukhalia	a	a	Yes	c	a	a	a	Yes	c	c	c	Yes		Yes	a	
70	Kushmundi	Yes	Yes	Yes	c	Yes	Yes	Yes	Yes	b	c	Yes	Yes	Yes	Yes	Yes	
71	Kasba	a	a	a	c	a	a	Yes	Yes	Yes	c	c	Yes	a		a	
72	Samsia	c	a	a	b	a	a	Yes	Yes	a	c	c	c	Yes	Yes	a	
73	Bateshwar	b	b	b	c	c	c	c	Yes	Yes	c	c	c	Yes	b	Yes	
74	Arazi Kasba	b	b	b	c	c	a	c	a	Yes	c	c	c	Yes	Yes	Yes	
75	Goalgaon	a	a	a	c	b	b	Yes	Yes	Yes	c	c	c	c	b	Yes	
76	Bangaon Krishnapur	a	a	a	c	c	a	c	Yes	Yes	c	c	c	b	Yes	Yes	
77	Bagdoli	a	a	a	c	Yes	Yes	Yes	Yes	Yes	c	c	c	a	a	Yes	
78	Jaminipara	b	b	a	c	b	Yes	Yes	Yes	Yes	c	c	c	a	b	a	

,village roads, banks & credit societies
 Yes is given, If not available within the
 de viz; a for < 5 Kms, b for 5-10 Kms
 lace where facility is available is given).

Availability of miscellaneous facilities (If amenities available code -Yes is given, If not
 available within the village , the distance range code viz; a for < 5 Kms, b for 5-10 Kms
 and c for 10+ kms of nearest place where facility is available is given).

Kutchcha roads	Water bounded macadam(WBM) roads	Navigable waterway (river/canal)(NW)	Footpaths (FP)	Commercial & Co-operative Banks	ATM	Agricultural Credit Societies	Self-Help Group (SHG)	Public distribution system (PDS) shop	Mandis / Regular market	Weekly Haat	Agricultural marketing society	Integrated Child Development Scheme (Nutritional Centres)	Anganwadi Centre (Nutritional Centres)	Others (Nutritional Centres)	Name of Village	Serial Number
73	74	75	76	77	78	79	80	81	82	83	84	85	86	87	2	1
Yes	c	c	Yes	b	c	c	Yes	b	c	b	c	c	Yes	Yes	Domnhar	40
b	c		b	c	c	c	Yes	Yes	c	c	c	c	Yes	Yes	Silimpur	41
a	c		a	c	c	c	Yes	Yes	c	b	c	c	c	Yes	Ranipur	42
a			a	c	c	c	Yes	a	c	b	c	c	Yes	Yes	Cherapara	43
a	c		a	c	c	c	Yes	a	c	c	b	b	Yes	Yes	Deulabari	44
a	c		a	c	c	c	Yes	b	c	a	c	c	Yes	Yes	Hansrail	45
b			Yes	b	c	c	Yes	a	c	a	c	c	a	Yes	Kashimpur	46
b			Yes	b	c	c	Yes	a	c	a	c	c	Yes	Yes	Kunabari	47
b			Yes	c	c	c	Yes	a	c	a	c	c	Yes	Yes	Shiala	48
b			Yes	c	c	c	Yes	a	c	a	c	c	Yes	Yes	Chapapara	49
a			Yes	c	c	c	Yes	a	c	a	c	c	Yes	Yes	Lakshmantara	50
a			Yes	c	c	c	Yes	b	c	b	c	c	Yes	Yes	Tejihar	51
Yes	Yes		Yes	b	c	c	Yes	Yes	c	c	Yes	Yes	a	a	Baghna	52
Yes			Yes	c	c	c	Yes	a	c	c	c	c	a	Yes	Pupra	53
Yes			Yes	b	c	c	Yes	Yes	c	b	Yes	Yes	Yes	Yes	Sarala	54
a			Yes	c	c	c	Yes	Yes	c	a	c	c	Yes	Yes	Dhadarang	55
Yes	a		Yes	c	c	c	Yes	Yes	Yes	Yes	c	c	Yes	Yes	Subarnapur	56
Yes		Yes	Yes	b	c	c	Yes	Yes	c	b	b	b	Yes	Yes	Nayapara	57
Yes	a	Yes	Yes	b	c	c	Yes	Yes	c	Yes	b	b	Yes	Yes	Isnail	58
Yes	a	c	Yes	b	c	c	Yes	Yes	c	a	b	Yes	Yes	Yes	Barail	59
Yes			Yes	b	c	c	Yes	Yes	c	a	b	b	a	Yes	Sahapur	60
Yes			a	a	c	c	Yes	Yes	c	a	a	Yes	Yes	Yes	Chapahat Bairhatha	61
Yes			a	a	c	c	Yes	Yes	c	a	a	Yes	Yes	Yes	Nurulla Kuringarpara	62
Yes			a	a	c	c	Yes	Yes	c	a	a	Yes	Yes	Yes	Lakshmipur	63
Yes		c	Yes	a	a	c	Yes	Yes	c	Yes	a	a	Yes	Yes	Gopalpur	64
Yes		c	Yes	a	c	c	Yes	a	c	Yes	a	a	Yes	Yes	Rupain	65
Yes			Yes	b	c	b	Yes	Yes	c	a	a	a	a	Yes	Birampur	66
Yes		c	Yes	a	c	c	Yes	Yes	c	a	a	Yes	Yes	Yes	Langal Bhanga	67
a			Yes	b	c	b	Yes	a	c	Yes	a	Yes	Yes	Yes	Shabdapur	68
Yes			Yes	a	c	c	Yes	a	c	a	a	Yes	Yes	Yes	Ukhalia	69
a		b	Yes	Yes	c	Yes	Yes	Yes	Yes	Yes	Yes	Yes	Yes	Yes	Kushmundi	70
a			Yes	a	c	b	Yes	a	c	a	a	Yes	Yes	Yes	Kasba	71
a			Yes	a	c	c	Yes	Yes	c	a	a	Yes	Yes	Yes	Samsia	72
a	b	c	Yes	b	c	c	Yes	Yes	c	a	Yes	Yes	Yes	Yes	Bateshwar	73
a			a		c	c	Yes	Yes	c	b	Yes	Yes	Yes	Yes	Arazi Kasba	74
a	a		Yes	a	c	c	Yes	Yes	c	a	Yes	Yes	Yes	Yes	Goalgaon	75
a		a	Yes	b	b	c	Yes	Yes	c	a	Yes	Yes	Yes	Yes	Bangaon Krishnapur	76
a			Yes	a	c	c	Yes	Yes	c	a	a	a	Yes	Yes	Bagdoli	77
Yes			Yes	b	c	c	Yes	a	c	a	b	b	Yes	Yes	Jaminipara	78

Availability of miscellaneous facilities (If amenities available code -Yes is given, If not available within the village , the distance range code viz; a for < 5 Kms, b for 5-10 Kms and c for 10+ kms of nearest place where facility is available is given).													Availability of electricity (Yes/No)			
Serial Number	Name of Village	ASHA (Accredited Social Health Activist)	Community centre with/without TV	Sports Field,	Sports Club / Recreation Centre	Cinema / Video Hall	Public Library	Public Reading Room	Newspaper Supply	Assembly Polling station	Birth & Death Registration Office	Power Supply for Domestic Use (ED)	Power Supply for Agricultural Use (EAG)	Power Supply for Commercial Use (EC)	Power Supply for All Uses (EA)	
1	2	88	89	90	91	92	93	94	95	96	97	98	99	100	101	
40	Domnhar	Yes	c	c	c	b	c	c	Yes	a	b	Yes	No	No	No	
41	Silimpur	Yes	c	b	c	c	c	c	a	Yes	a	Yes	No	No	No	
42	Ranipur	Yes	c	b	c	b	c	c	c	a	b	Yes	No	No	No	
43	Cherapara	Yes	c	b	c	c	c	c	a	Yes	b	Yes	No	No	No	
44	Deulabari	Yes	c	b	c	c	c	c	a	a	a	Yes	No	No	No	
45	Hansrail	Yes	c	c	b	b	c	c	a	Yes	b	Yes	No	No	No	
46	Kashimpur	a	c	b	c	b	b	b	Yes	Yes	b	Yes	No	No	No	
47	Kunabari	Yes	c	a	c	b	b	b	b	Yes	b	Yes	No	No	No	
48	Shiala	Yes	a	a	c	a	a	a	a	Yes	b	Yes	No	No	No	
49	Chapapara	a	b	b	c	a	a	a	b	a	b	Yes	No	No	No	
50	Lakshmantara	Yes	c	a	a	a	a	a	a	a	b	Yes	No	No	No	
51	Tejihar	a	c	Yes	c	b	b	b	b	Yes	b	Yes	No	No	No	
52	Baghna	Yes	Yes	Yes	c	Yes	Yes	a	a	a	b	Yes	Yes	No	No	
53	Pupra	Yes	Yes	a	Yes	c	Yes	Yes	Yes	Yes	b	Yes	Yes	No	No	
54	Sarala	Yes	Yes	Yes	Yes	b	b	b	Yes	Yes	a	Yes	Yes	No	No	
55	Dhadarang	a	c	a	b	c	c	c	Yes	a	b	Yes	Yes	No	No	
56	Subarnapur	Yes	Yes	a	Yes	c	c	c	Yes	Yes	a	Yes	Yes	No	No	
57	Nayapara	Yes	b	a	b	b	b	b	Yes	Yes	b	Yes	No	No	No	
58	Isnail	Yes	Yes	a	Yes	b	b	b	Yes	Yes	a	Yes	Yes	No	No	
59	Barail	Yes	Yes	a	b	b	b	b	b	a	b	Yes	Yes	No	No	
60	Sahapur	a	Yes	a	Yes	b	b	b	Yes	a	b	Yes	Yes	No	No	
61	Chapahat Bairhatha	a	a	a	a	a	a	a	a	a	a	Yes	Yes	No	No	
62	Nurulla Kuringarpara	a	Yes	a	a	c	a	a	a	a	a	Yes	Yes	Yes	Yes	
63	Lakshmipur	a	Yes	a	a	c	a	a	a	a	a	Yes	Yes	No	No	
64	Gopalpur	Yes	a	a	a	a	a	c	Yes	Yes	a	Yes	No	No	No	
65	Rupain	Yes	a	a	a	a	a	c	Yes	a	a	Yes	No	No	No	
66	Birampur	Yes	a	a	a	a	a	c	Yes	a	a	Yes	Yes	No	No	
67	Langal Bhanga	Yes	Yes	Yes	a	a	a	a	c	Yes	Yes	Yes	Yes	No	No	
68	Shabdapur	Yes	a	a	a	a	a	a	Yes	a	Yes	Yes	Yes	No	No	
69	Ukhalia	Yes	c	Yes	c	c	a	c	Yes	Yes	Yes	Yes	Yes	Yes	Yes	
70	Kushmundi	Yes	Yes	Yes	Yes	Yes	Yes	c	Yes	Yes	Yes	Yes	Yes	Yes	Yes	
71	Kasba	Yes	a	a	a	a	Yes	a	Yes	Yes	a	Yes	Yes	Yes	Yes	
72	Samsia	a	a	Yes	a	a	a	Yes	Yes	a	a	Yes	Yes	No	No	
73	Bateshwar	Yes	Yes	Yes	Yes	Yes	Yes	Yes	Yes	Yes	Yes	Yes	No	No	No	
74	Arazi Kasba	Yes	Yes	Yes	Yes	Yes	Yes	Yes	Yes	Yes	Yes	Yes	No	No	No	
75	Goalgaon	Yes	Yes	Yes	Yes	Yes	Yes	Yes	Yes	Yes	Yes	Yes	No	No	No	
76	Bangaon Krishnapur	Yes	Yes	Yes	Yes	Yes	Yes	Yes	Yes	Yes	Yes	Yes	No	No	No	
77	Bagdoli	Yes	a	a	c	c	a	a	a	Yes	a	Yes	No	No	No	
78	Jaminipara	Yes	b	b	c	c	b	b	a	a	a	Yes	No	No	No	

Nearest Town		Land Use							
		Area under different types of land use (in hectares rounded up to one decimal place)							
Name	Distance range code i.e. a for < 5 Kms, b for 5-10 Kms and c for 10+ kms .	Forests	Area under Non-agricultural Uses	Barren and Un-cultivable land	Permanent Pastures and Other Grazing Lands	Land Under Miscellaneous Tree Crops etc.	Culturable Waste Land	Name of Village	Serial Number
102	103	104	105	106	107	108	109	2	1
KALIAGANJ	b	0	25.6	0	0	0	51.3	Domnhar	40
KALIAJONG	b	4	14	0	0	0	7	Silimpur	41
KALIGANJ	b	1	4.5	0	0	0	1.5	Ranipur	42
KALIYAGONG	b	1	8.5	0	0	0	2.5	Cherapara	43
KALIYAGANG	b	7	14	0	0	0	11	Deulabari	44
KALIYAGONG	b	4	15	0	0	0	7	Hansrail	45
KALIYAGONG	b	0	15.4	0	0	0	26.2	Kashimpur	46
KALIYAGONG	b	0	7.1	0	0	0	3	Kunabari	47
KALIAGONG	b	0	12.8	0	0	0	20.8	Shiala	48
KALIAGONG	c	0	19.4	0	0	0	11	Chapapara	49
KALIAGONG	c	0	6	0	0	0	16.5	Lakshmantara	50
KALIGONG	c	0	3.1	0	0	0	10	Tejihar	51
KALIAGONG	b	1.5	3.7	0	0	0	1.5	Baghna	52
KALIAGONG	b	1	6	0	0	0	2	Pupra	53
KALIAGONG	b	8	22.5	0	0	0	8.5	Sarala	54
KALIAGONG	c	0	5.8	0	0	0	26.4	Dhadarang	55
KALIAGONG	c	0	31.7	0	0	0	25.1	Subarnapur	56
KALIAGONG	c	0	12.3	0	0	0	36.4	Nayapara	57
KALIAGONG	c	0	118.3	0	0	0	6.3	Isnail	58
KALIAGONG	c	0	10.4	0	0	0	2	Barail	59
KALIAGONG	c	0	88	0	0	0	13.7	Sahapur	60
KALIAGONG	c	1	15	0	0	0	9	Chapahat Bairhatha	61
KALIAGONG	b	0	9	0	0	0	5	Nurulla Kuringarpara	62
KALIAGONG	b	1	30	0	0	0	23.4	Lakshmipur	63
KALIAGONG	c	3	12	0	0	0	5	Gopalpur	64
KALIAGONG	c	1.6	6.8	0	0	0	1.3	Rupain	65
KALIAGONG	c	1	8	0	0	0	1	Birampur	66
KALIAGONG	c	1	8	0	0	0	1.5	Langal Bhanga	67
KALIAGONG	c	0	71.2	0	0	0	6	Shabdapur	68
KALIAGONG	b	0	0.4	0	0	0	8	Ukhalia	69
KALIAGONG	c	6	24.2	0	0	0	6	Kushmundi	70
KALIAGONG	c	0	195.7	0	0	0	91.3	Kasba	71
KALIAGONG	c	0	87.8	0	0	0	10.6	Samsia	72
KALIAGONG	b	5	26	0	0	0	6	Bateshwar	73
KALIAGONG	b	2	20	0	0	0	4	Arazi Kasba	74
KALIAGONG	b	7	30	0	0	0	6	Goalgaon	75
KALIAGONG	b	1.5	14	0	0	0	2.5	Bangaon Krishnapur	76
KALIAGONG	b	0	130.2	0	0	0	18.1	Bagdoli	77
KALIAGONG	b	0	77.3	0	0	0	2	Jaminipara	78

Land Use												
Area under different types of land use (in hectares rounded up to one decimal place)							Area irrigated by source (in hectare).					
Serial Number	Name of Village	Fallow lands other than current fallows	Current Fallows	Net Area Sown	Total Irrigated Land Area	Total Un-irrigated Land Area	Canals (C)	Wells/Tube-wells(W/TW)	Tanks/Lakes(T/L)	Water Falls(WF)	Others(O)	
1	2	110	111	112	113	114	115	116	117	118	119	
40	Domnhar	0	0	51.3	39	12.3	0	27	12	0	0	
41	Silimpur	0	0	85.8	23	62.8	0	20	3	0	0	
42	Ranipur	0	0	52	5	47	0	2	3	0	0	
43	Cherapara	0	0	65.8	22	43.8	0	4	18	0	0	
44	Deulabari	0	0	177.6	61	116.6	0	24	37	0	0	
45	Hansrail	0	0	119.9	39	80.9	0	8.5	30.5	0	0	
46	Kashimpur	0	0	108.8	15	93.8	0	5	10	0	0	
47	Kunabari	0	0	73	51	22	0	32	19	0	0	
48	Shiala	0	0	55.5	43	12.5	0	28	15	0	0	
49	Chapapara	0	0	13.6	7	6.6	0	6	1	0	0	
50	Lakshmantara	0	0	39.2	31	8.2	0	15.5	11.5	0	4	
51	Tejihar	0	0	213.6	47	166.6	0	10	37	0	0	
52	Baghna	0	0	57	17	40	0	4	13	0	0	
53	Pupra	0	0	89	24	65	0	10	14	0	0	
54	Sarala	0	0	277.6	48.5	229.1	0	18.5	30	0	0	
55	Dhadarang	0	0	26.4	20	6.4	0	16	4	0	0	
56	Subarnapur	0	0	39.4	32.3	7	0	16.3	16	0	0	
57	Nayapara	0	0	40.8	32.7	8.1	0	21.2	11.5	0	0	
58	Isnail	0	0	81.1	71	10.1	0	22	49	0	0	
59	Barail	0	0	42.1	30	12.1	0	21	9	0	0	
60	Sahapur	0	0	59.2	41.2	18	0	32.1	9.1	0	0	
61	Chapahat Bairhatha	0	0	182.8	40	142.8	0	10	30	0	0	
62	Nurulla Kuringarpara	0	0	91.4	33	58.4	0	20	13	0	0	
63	Lakshmipur	0	0	396.3	160	236.3	0	45	115	0	0	
64	Gopalpur	0	0	127.4	21.4	106	0	13	8.4	0	0	
65	Rupain	0	0	79.5	54	25.5	0	46	0	0	8	
66	Birampur	0	0	61.8	2	59.8	0	2	0	0	0	
67	Langal Bhanga	0	0	76.9	11.5	65.4	0	10	1	0	0.5	
68	Shabdapur	0	0	175	79.7	95.3	0	64.7	15	0	0	
69	Ukhalia	0	0	259.1	207.7	51.4	0	125.7	2	0	80	
70	Kushmundi	0	0	203	31	172	0	10	21	0	0	
71	Kasba	0	0	148.3	103.8	44.5	0	83	20.8	0	0	
72	Samsia	0	0	58.5	41	17.6	0	30	11	0	0	
73	Bateshwar	0	0	85	7	78	0	5	2	0	0	
74	Arazi Kasba	0	0	70.3	7	63.3	0	6	1	0	0	
75	Goalgaon	0	0	226.8	11	215.8	0	9	2	0	0	
76	Bangaon Krishnapur	0	0	53.5	35	18.5	0	3	2	0	30	
77	Bagdoli	0	0	86.8	52	34.7	0	36.4	15.6	0	0	
78	Jaminipara	0	0	51.5	30.9	20.6	0	21.6	9.3	0	0	

Name of three most important commodities manufactured			Name of Village	Serial Number
First	Second	Third		
120	121	122	2	1

	Domnhar	40
	Silimpur	41
	Ranipur	42
	Cherapara	43
	Deulabari	44
	Hansrail	45
	Kashimpur	46
	Kunabari	47
	Shiala	48
	Chapapara	49
	Lakshmantara	50
	Tejihar	51
	Baghna	52
	Pupra	53
	Sarala	54
	Dhadarang	55
	Subarnapur	56
	Nayapara	57
	Isnail	58
	Barail	59
	Sahapur	60
	Chapahat Bairhatha	61
	Nurulla Kuringarpara	62
	Lakshmipur	63
	Gopalpur	64
	Rupain	65
	Birampur	66
	Langal Bhanga	67
	Shabdapur	68
	Ukhalia	69
	Kushmundi	70
	Kasba	71
	Samsia	72
	Bateshwar	73
	Arazi Kasba	74
	Goalgaon	75
	Bangaon Krishnapur	76
Jute Dhokra	Bagdoli	77
Jute Dhokra	Jaminipara	78

Census of India 2011
Amenities and Land use

Name of District:-Dakshin Dinajpur

Name of CD Block:-Kushmundi

Serial Number	Name of Village	Location code no.	Total area of the village (in hectares rounded up to one decimal place)	Total population (2011 census)	Number of households (2011 census)	Number of educational amenities available in village, the distance range code viz; a for 0-5 kms, b for 5-10 kms, c for 10+ kms of nearest place where facility is available							
						Pre-Primary school (PP)	Primary school (P)	Middle school (M)	Secondary School (S)	Senior Secondary school (SS)	Degree college of arts, science & commerce (ASC)	Engineering college(EC)	Medical college (MC)
1	2	3	4	5	6	7	8	9	10	11	12	13	14
79	Jotsudam	310407	66.9	863	194	1	1	b	b	b	c	c	c
80	Dharmadanga	310408	66.4	751	162	a							
81	Ghatsa	310409	109.5	931	206	1	1	a	a	a	c	c	c
82	Nituttarpara	310410	174	455	95	1	1	1	b	b	c	c	c
83	Balapukur	310411	146	1736	372	1	1	a	a	b	c	c	c
84	Naogan	310412	43.2	310	67	a	a	a	a	a	b	c	c
85	Akcha	310413	144.7	711	147	1	1	a	a	b	c	c	c
86	Porabagdol	310414	106.6	435	91	a	a	a	a	b	c	c	c
87	Khantapara	310415	216.7	1682	369	2	1	1	a	b	c		
88	Shrirampur	310416	88.5	639	140	b	a	a	a	c			
89	Kunia	310417	71.3	427	102	1	1	a	a	c	c	c	
90	Parameshwarpur	310418	112.1	531	113	1	1	1	1	1			
91	Anantapur	310419	180.6	1832	397	2	2	a	a	b	c		
92	Jamunadanga	310420	64.2	326	68	a	a		a	a	c		
93	Minapara	310421	341.1	1535	360	1	1		a	c	c		
94	Krishnapur	310422	141.2	1300	284	1	1		a	c	c		
95	Tilchar	310423	57.3	153	32	1	1		a	b	c		
96	Arazi Shrirampur	310424	91.7	370	78	a	a	a	a	b	c	c	c
97	Arazi Minapara	310425	100.2	899	191	1	1	a	a	a	c	c	c
98	Nakarna	310426	89.7	295	67	1	1	b	b	b	c		
99	Makail	310427	214.3	1688	375	2	2	a	a	a	b	c	c
100	Mandahar	310428	117.5	813	175	1	1	a	a	a	b	c	c
101	Bhikanpur	310429	61.6	310	71	1	2	a	a	a	c	c	c
102	Keshabpur	310430	262.2	1350	298	1	1	a	a	a	c	c	c
103	Sarenga	310431	129.4	609	148	1	1	a	a	a	c	c	c
104	Balaspur	310432	125.2	545	122	1	1	a	a	a	c	c	c
105	Betahar	310433	385.4	1942	422	1	1	a	a	a	c	c	c
106	Ujil	310434	271.2	1491	318	a	a	b	b	b	c	c	c
107	Karangi	310435	303.8	3772	815	2	2	1	1	1	c	c	
108	Arazi Panishala	310436	54.4	391	89	2	2	a	a	a	c	c	c
109	Choragachhi	310437	56.8	691	143	1	1	a	a	a	c	c	c
110	Raghunathpur	310438	74.2	350	67	1	1	a	a	a	c	c	c
111	Madhyamkarai	310439	105.3	387	85	1	1				c	c	c
112	Gobindapur	310440	44.5	0	0								
113	Nahit	310441	436.9	4630	972	3	3	1	1	1	c	c	c
114	Gilapukur	310442	93.2	135	31	a	a	a	a	c			
115	Dhakdhol	310443	181	1219	282	1	1	1	1	a	c		
116	Shikrishnapur	310444	245.3	1786	396	a	a	a	a	a			
117	Bara Krishnapur	310445	131.1	862	185	1	1	1	1	1	c	c	c

- Village Directory

(As in 2009)

Location CodeNo:-331

Location CodeNo:-0047

le. (If not available within the < 5 Kms, b for 5-10 Kms and c if facility is available is given).					Number of Medical Amenities available. (If not available within the village , the distance range code viz; a for < 5 Kms, b for 5-10 Kms and c for 10+ kms of nearest place where facility is available is given).																	Name of Village	Serial Number
Management institute (MI)	Polytechnic (Pt)	Vocational training school /ITI	Non-formal training centre (NFTC)	Special school for disabled (SSD)	Others (specify)	Community health centre (CHC)	Primary health centre (PHC)	Primary health sub centre (PHS)	Maternity and child welfare centre (MCW)	T.B. clinic (TBC)	Hospital-allopathic (HA)	Hospital-alternative medicine (HO)	Dispensary (D)	Veterinary hospital (VH)	Mobile health clinic (MHC)	Family welfare centre (FWC)							
15	16	17	18	19	20	21	22	23	24	25	26	27	28	29	30	31	2	1					
c	c	c	c	c		a	a	a	c	c	c	c	a	a			Jotsudam	79					
						c	a	a	a	a	a	c	a	a	a		Dharmadanga	80					
c	c	c	b	c		c	b	a	a	a	b	c	b	b		b	Ghatsa	81					
c	c	c	b	c		c	c	a	a	a	a	c	b	b		b	Nituttarpara	82					
c	c	c	c			b	b	a	a	c	c	c	b	b	c	a	Balapukur	83					
						a	b	a	a	c	c	c	b	b	c	b	Naogan	84					
c	c	b	b	c		c	b		1	1	c	b	b	b	b	b	Akcha	85					
c	c	c	b	c		c	b	a	a	c	c	c	b	b	c	a	Porabagdol	86					
c	c					c	b	b	b	c	b			c			Khantapara	87					
	c	c		c		c	c	b	c	c	c						Shrirampur	88					
						b	b	a	b	b	b			c	c		Kunia	89					
						c	b	b	b	b	b		b	b	b	b	Parameshwarpur	90					
	c	c		c		b	b	a	c	c	c			c			Anantapur	91					
	c	c				c	c	a		c	c		c	c			Jamunadanga	92					
	c	c				c	c	a		c	c		c	c			Minapara	93					
	c	c				c	c	a	c	c	c		c	c			Krishnapur	94					
	c	c				c	c	a		c	c		c	c			Tilchar	95					
c	c	c	c	c		a	a	a	a	a	a	c	a	c	c	c	Arazi Shrirampur	96					
c	c	c	c	c		b	b	a	b	b	b	c	b	c	c	c	Arazi Minapara	97					
	c	c	c	c		b	b	a	b	b	b	c	b	c	c	c	Nakarna	98					
c	b	c	c	c		c	b		1	c	c	c	c	c	c	1	Makail	99					
c	b	b	c	c		c	b	a	c	c	c	c	c	b	c	c	Mandahar	100					
c	c	c	c	c		c	c	a	c	c	c	c	c	c	c	c	Bhikanpur	101					
c	c	c		c		c	c	a	c	c	c			c	c		Keshabpur	102					
c	c	c		c		c	c	a	c	c	c		c	c	c		Sarenga	103					
c	c	c		c		c	c	a	c	c	c			c	c		Balaspur	104					
c	c	c		c		c	c	a	c	c	c			c	c		Betahar	105					
c	c	c	c	c		c	c	b	c	c	c	b	b	c	c	c	Ujil	106					
c	c	c	c			c	c		1	c	c	c	c	c	c	c	Karangi	107					
c	c	c		c		c	b	a	c	c	c	c	c	b	c	c	Arazi Panishala	108					
c	c	c	c	c		a	b	a	c	c	c	c	c	b	c	c	Choragachhi	109					
c	c	c		c		c	b	a	c	c	c	c	c	b		c	Raghunathpur	110					
c	c	c	c	c		c	b	a	c	c	c	c	c	c	c	c	Madhyamkarai	111					
																	Gobindapur	112					
c			c	c		c	b		1	c	c	b	c	b	b	b	Nahit	113					
c	c	c	c	c		a	a	a	a	a	a	c	a	c	c	a	Gilapukur	114					
c	c	c	c	c		b	b	a	b	b	b	c	a	c	c	b	Dhakdhol	115					
c	c	c	c	c		c	c	a	c	c	c	c	a	c	c	c	Shikrishnapur	116					
c	c	c	c	c		c	c	a	c	c	c		c	c		c	Bara Krishnapur	117					

Serial Number	Name of Village	Number of Non-Government Medical Amenities available.							Availability of drinking water - Yes / No							
		Charitable non Govt. hospital/Nursing home.	Medical practitioner with MBBS Degree	Medical practitioner with other degree	Medical practitioner with no degree	Traditional practitioner and faith healer .	Medicine Shop	Others	Tap water (Treated/Untreated)	Well water (Covered / Uncovered well)	Hand Pump	Tube wells / Bore well	Spring	River / Canal	Tank / Pond / Lake	Others
1	2	32	33	34	35	36	37	38	39	40	41	42	43	44	45	46
79	Jotsudam	0	0	0	0	2	0	0	No	No	Yes	No	No	No	Yes	No
80	Dharmadanga	0	0	0	0	1	0	0	No	No	Yes	No	No	No	No	No
81	Ghatsa	0	0	0	0	1	1	0	No	No	Yes	No	No	No	Yes	No
82	Nituttarpara	0	0	0	0	1	0	0	No	No	Yes	No	No	No	Yes	No
83	Balapukur	0	0	0	0	2	0	0	No	No	Yes	No	No	No	Yes	No
84	Naogan	0	0	0	0	0	0	0	No	No	Yes	No	No	No	Yes	No
85	Akcha	0	0	0	0	0	0	0	No	No	Yes	No	No	No	Yes	No
86	Porabagdol	0	0	0	0	1	0	0	No	No	Yes	No	No	No	Yes	No
87	Khantapara	0	0	2	5	10	2	0	No	Yes	Yes	Yes	No	No	Yes	No
88	Shrirampur	0	0	1	5	4	0	0	No	Yes	Yes	Yes	No	No	No	No
89	Kunia	0	0	0	1	2	1	0	No	Yes	Yes	Yes	No	No	Yes	No
90	Parameshwarpur	0	0	0	0	2	0	0	No	No	Yes	No	No	No	No	No
91	Anantapur	0	0	2	4	7	1	0	No	Yes	Yes	Yes	No	No	Yes	No
92	Jamunadanga	0	0	0	0	0	0	0	No	No	Yes	No	No	No	Yes	No
93	Minapara	0	0	0	1	0	1	0	No	No	Yes	No	No	No	Yes	No
94	Krishnapur	0	0	0	0	0	0	0	No	Yes	Yes	No	No	No	Yes	No
95	Tilchar	0	0	0	0	0	0	0	No	No	Yes	No	No	No	Yes	No
96	Arazi Shrirampur	0	0	0	1	1	0	0	No	No	Yes	No	No	No	No	No
97	Arazi Minapara	0	0	0	1	1	0	0	No	No	Yes	No	No	No	No	No
98	Nakarna	0	0	0	1	1	0	0	No	No	Yes	No	No	No	No	No
99	Makail	0	0	0	2	1	0	0	No	No	Yes	No	No	No	Yes	No
100	Mandahar	0	0	0	1	0	0	0	No	No	Yes	No	No	No	Yes	No
101	Bhikanpur	0	0	0	1	0	0	0	No	No	Yes	No	No	No	Yes	No
102	Keshabpur	0	0	0	0	1	0	0	No	No	Yes	No	No	No	Yes	No
103	Sarenga	0	0	0	1	0	0	0	No	No	Yes	No	No	No	Yes	No
104	Balaspur	0	0	0	1	0	0	0	No	No	Yes	No	No	No	Yes	No
105	Betahar	0	0	0	1	0	0	0	No	No	Yes	No	No	No	Yes	No
106	Ujil	0	0	0	2	3	0	0	No	No	Yes	No	No	Yes	Yes	No
107	Karangi	0	0	0	1	7	0	0	No	No	Yes	No	No	No	Yes	No
108	Arazi Panishala	0	0	0	2	0	0	0	No	No	Yes	No	No	No	Yes	No
109	Choragachhi	0	0	0	1	0	0	0	No	No	Yes	No	No	No	Yes	No
110	Raghunathpur	0	0	0	1	0	0	0	No	No	Yes	No	No	No	Yes	No
111	Madhyamkarai	0	0	0	1	0	0	0	No	No	Yes	No	No	No	No	No
112	Gobindapur															
113	Nahit	0	0	0	0	0	0	0	No	Yes	Yes	No	No	No	No	No
114	Gilapukur	0	0	1	1	2	0	0	No	No	Yes	No	No	No	Yes	No
115	Dhakhhol	0	0	1	1	3	0	0	No	No	Yes	No	No	No	Yes	No
116	Shikrishnapur	0	0	1	2	2	0	0	No	No	Yes	No	No	Yes	Yes	No
117	Bara Krishnapur	0	0	0	1	0	0	0	No	No	Yes	No	No	No	Yes	No

Availability of toilet & others Yes / No				Communication and transport facilities (If amenities available code -Yes is given except for Village Pin Code ,If not available within the village , the distance range code viz; a for < 5 Kms, b for 5-10 Kms and c for 10+ kms of nearest place where facility is available is given).								
Community toilet including bath.	Community toilet excluding bath.	Rural sanitary mart or sanitary hardware outlet available near the village.	Community bio- gas or recycle of waste for productive use.	Post office(PO)	Sub post office (SPO)	Post & Telegraph office (P&TO)	Village Pin Code	Telephones (Land lines)	Public call office (PCO)	Mobile phone coverage	Name of Village	Serial Number
47	48	49	50	51	52	53	54	55	56	57	2	1
No	No	No	No	c	a	c	733132	a	a	Yes	Jotsudam	79
No	No	No	No	a	a	c	733132	a	a	Yes	Dharmadanga	80
No	No	No	No	b	b	c	733132	Yes	Yes	Yes	Ghatsa	81
No	No	No	No	b	b	c	733132	b	b	Yes	Nituttarpara	82
No	No	No	No	a	b	c	733132	b	b	Yes	Balapukur	83
No	No	No	No	a	b	c	733132	b	b	Yes	Naogan	84
No	No	No	No	a	b	c	733132	b	a	Yes	Akcha	85
No	No	No	No	a	b	c	733207	b	a	Yes	Porabagdol	86
No	Yes	No	Yes	c	Yes	c	733132	Yes	Yes	c	Khantapura	87
No	Yes	Yes	No	c	c	c	733132	b	b	a	Shrirampur	88
No	No	No	No	c	b	c	733124	b	b	a	Kunia	89
No	No	No	No	c	c	c	733132	b	b	Yes	Parameshwarpur	90
No	Yes	No	No	c	b	c	733132	b	Yes	Yes	Anantapur	91
No	No	No	No	a	c	c	733132	a	c	c	Jamunadanga	92
No	No	No	No	b	c	c	733132	a	c	c	Minapara	93
No	No	No	No	a	c	c	733132	b	c	c	Krishnapur	94
No	No	No	No	a	b	c	733132	b	b	b	Tilchar	95
No	No	No	No	c	a	c	733132	a	a	Yes	Arazi Shrirampur	96
No	No	No	No	c	b	c	733132	a	a	Yes	Arazi Minapara	97
No	No	No	No	c	b	c	733132	a	a	Yes	Nakarna	98
No	No	No	No	b	b	b	733132	b	a	b	Makail	99
No	No	Yes	No	b	b	b	733132	b	b	Yes	Mandahar	100
No	No	Yes	No	c	c	c	733132	c	b	Yes	Bhikanpur	101
No	No	No	No	c	c	c	733132	a	a	Yes	Keshabpur	102
No	No	No	No	c	c	c	733132	a	a	Yes	Sarenga	103
No	No	No	No	c	c	c	733132	a	a	Yes	Balaspur	104
No	No	No	No	c	c	c	733132	c	a	Yes	Betahar	105
No	No	Yes	No	c	c	c	733132	b	c	b	Ujil	106
No	No	No	No	c	c	c	733132	c	c	Yes	Karangi	107
No	No	Yes	No	c	b	c	733132	b	b	Yes	Arazi Panishala	108
No	No	Yes	No	c	b	c	733132	b	b	Yes	Choragachhi	109
No	No	Yes	No	c	b	c	733132	b	b	Yes	Raghunathpur	110
No	No	Yes	No	c	b	c	733132	b	b	Yes	Madhyamkarai	111
											Gobindapur	112
No	No	No	No	c	b	c	733132	b	b	Yes	Nahit	113
No	No	No	No	c	a	c	733132	b	Yes	Yes	Gilapukur	114
No	No	No	No	c	b	c	733121	Yes	a	Yes	Dhakhhol	115
No	No	No	No	c	c	c	733132	a	a	Yes	Shikrishnapur	116
No	No	No	No	c	c	c	733132	Yes	Yes	Yes	Bara Krishnapur	117

Communication and transport facilities (If amenities available code -Yes is given except for Village Pin Code ,If not available within the village , the distance range code viz; a for < 5 Kms, b for 5-10 Kms and c for 10+ kms of nearest place where facility is available is given).													Village connected to highways (If amenities available code -' village , the distance range co and c for 10+ kms of nearest p				
Serial Number	Name of Village	Internet cafes/ Common service centre (CSC)	Private courier facility	Bus service (Public & Private)	Railway stations	Auto/Modified Autos	Taxis and Vans	Tractors	Cycle-pulled rickshaws(Manual & Machine driven)	Carts driven by animals	Sea /River ferry service	Connected to national highway(NH)	Connected to state highway(SH)	Connected to major district road (MDR)	Connected to others district road	Pucca roads	
1	2	58	59	60	61	62	63	64	65	66	67	68	69	70	71	72	
79	Jotsudam	a	a	a	c	a	Yes	Yes	Yes	Yes	c	c	c	a	a	a	
80	Dharmadanga	a	a	Yes	c	Yes	Yes	Yes	Yes	Yes	c	c	a	a	a	a	
81	Ghatsa	b	Yes	Yes	c	Yes	Yes	Yes	Yes	Yes	c	c	Yes	c	Yes	Yes	
82	Nituttarpara	b	b	Yes	c	Yes	Yes	Yes	Yes	Yes	c	c	Yes	c	c	a	
83	Balapukur	c	b	b	c	b	Yes	Yes	Yes	Yes	c	c	c	a	a	a	
84	Naogan	b	b	b	c	b	Yes	Yes	Yes	Yes	c	c	c	a	a	a	
85	Akcha	b	b	b	c	Yes	Yes	Yes	Yes	Yes	c	c	c	a	a	a	
86	Porabagdol	a	b	b	c	b	Yes	Yes	Yes	Yes	c	c	c	b	b	a	
87	Khantapara	b	b	a	c	b	Yes	b	a	b	c	c	b	b		Yes	
88	Shrirampur	b	b	b	c	Yes	Yes	Yes	Yes	c	c	c	c	b	Yes	Yes	
89	Kunia	b	b	b	c	a	Yes	a	a	Yes	c	c	c	b	b	Yes	
90	Parameshwarpur	b	b	b	c	b	Yes	Yes	Yes	Yes	c	c	c	b	b	Yes	
91	Anantapur	b	b	b	c	b	Yes	Yes	Yes	Yes	c	c	c	b	Yes	Yes	
92	Jamunadanga	c	c	b	c	c	c	Yes	Yes	Yes	c	c	c	a	a	Yes	
93	Minapara	c	c	c	c	c	c	Yes	Yes	Yes	c	c	c	c	b	a	
94	Krishnapur	c	c	c	c	c	c	Yes	Yes	Yes	c	c	c	c	Yes	Yes	
95	Tilchar	b	b	b	b	b	b	Yes	Yes	Yes	c	c	c	b	b	a	
96	Arazi Shrirampur	a	a	a	c	Yes	Yes	Yes	Yes	Yes	c	c	c	a	Yes	a	
97	Arazi Minapara	a	a	a	c	Yes	Yes	Yes	Yes	Yes	c	c	c	b	Yes	a	
98	Nakarna	b	b	b	c	Yes	Yes	Yes	Yes	Yes	c	c	c	b	Yes	Yes	
99	Makail	b	b	b	b	Yes	b	b	Yes	c	c	c	b	b	Yes	a	
100	Mandahar	b	b	b	b	b	b	b	Yes	b	c	c	c	b	Yes	a	
101	Bhikanpur	c	c	c	c	Yes	b	b	Yes	b	c	c	c	b	Yes	b	
102	Keshabpur	c	c	c	c	a	a	a	Yes	Yes	c	c		c	a	a	
103	Sarenga	c	c	c	c	a	a	a	Yes	Yes	c	c		c	a	a	
104	Balaspur	c	c	c	c	a	a	a	Yes	Yes	c	c		c	c	a	
105	Betahar	c	c	c	c	a	Yes	Yes	a	Yes	c	c	c	c	a	a	
106	Ujil	c	c	c	c	Yes	Yes	Yes	Yes	Yes	c	c	c	b	b	b	
107	Karangi	c	c	b	c	Yes	Yes	Yes	c	Yes	b	c	c	c	c	b	
108	Arazi Panishala	b	c	b	c	Yes	b	b	b	c	c	c	c	b		b	
109	Choragachhi	b	b	b	c	b	b	b	b	c	c	c				a	
110	Raghunathpur	b	b	b	c	a	b	b	Yes	c	c	c	c		a	a	
111	Madhyamkarai	b	b	b	c	a	a	a	a	a	a	c	b		a	a	
112	Gobindapur																
113	Nahit	b	Yes	b	c	b	Yes	c	Yes	Yes	b	c	c	Yes	a	a	
114	Gilapukur	a	a	a	c	Yes	Yes	Yes	Yes	Yes	a	c	c	a	a	a	
115	Dhakhhol	a	b	a	c	a	Yes	Yes	Yes	Yes	Yes	c	c	b	a	a	
116	Shikrishnapur	b	c	a	c	a	Yes	Yes	Yes	Yes	a	c	c	c	a	a	
117	Bara Krishnapur	c	a	a	c	Yes	Yes	c	Yes	c	c					a	

,village roads, banks & credit societies Yes is given, If not available within the de viz; a for < 5 Kms, b for 5-10 Kms lace where facility is available is given).							Availability of miscellaneous facilities (If amenities available code -Yes is given, If not available within the village , the distance range code viz; a for < 5 Kms, b for 5-10 Kms and c for 10+ kms of nearest place where facility is available is given).											
Kutchcha roads	Water bounded macadam(WBM) roads	Navigable waterway (river/canal)(NW)	Footpaths (FP)	Commercial & Co-operative Banks	ATM	Agricultural Credit Societies	Self-Help Group (SHG)	Public distribution system (PDS) shop	Mandis / Regular market	Weekly Haat	Agricultural marketing society	Integrated Child Development Scheme (Nutritional Centres)	Anganwadi Centre (Nutritional Centres)	Others (Nutritional Centres)	Name of Village	Serial Number		
73	74	75	76	77	78	79	80	81	82	83	84	85	86	87	2	1		
Yes		Yes	a	c	c	Yes	Yes	c	a	a	a	Yes	Yes	Yes	Jotsudam	79		
Yes	a	a	a	a	c	Yes	a	c	a	a	Yes	Yes	Yes	Yes	Dharmadanga	80		
Yes		a		c	c	Yes	a	Yes	a	b	Yes	Yes	Yes	Yes	Ghatsa	81		
Yes		a	b	b	c	Yes	a	c	a	b	Yes	Yes	Yes	Yes	Nituttarpara	82		
Yes	b	b		c	c	Yes	a	c	a	b	Yes	Yes	Yes	Yes	Balapukur	83		
Yes	a	b	a	b	b	c	Yes	a	c	a	b	Yes	Yes	Yes	Naogan	84		
Yes	a		a	b	c	c	Yes	b	c	a	b	Yes	a	Yes	Akcha	85		
Yes	c	c	b	b	b	c	Yes	a	c	a	b	a	a	Yes	Porabagdol	86		
Yes		a	c	c	c	c	Yes	a	Yes	Yes	Yes	Yes	Yes	Yes	Khantapara	87		
Yes		Yes	c	c	c	c	Yes	b	c	b	Yes	Yes	Yes	Yes	Shrirampur	88		
Yes		a	c	c	c	c	a	a	c	a	b	b	Yes	Yes	Kunia	89		
Yes		a	c	c	c	c	Yes	a	c	a	a	Yes	Yes	Yes	Parameshwarpur	90		
Yes		Yes	c	c	c	c	Yes	a	Yes	Yes	b	a	b	Yes	Anantapur	91		
Yes	Yes	Yes	c	c	c	c	Yes	a	c	a	Yes	c	Yes	Yes	Jamunadanga	92		
Yes	Yes	Yes	c	c	c	c	Yes	c	c	a	c	c	Yes	Yes	Minapara	93		
Yes	Yes	Yes	c	c	c	c	Yes	Yes	c	a	c	c	Yes	Yes	Krishnapur	94		
Yes	Yes	Yes	b	c	b	c	Yes	a	b	a	b	b	Yes	Yes	Tilchar	95		
Yes		a	Yes	a	c	c	Yes	a	c	a	a	a	Yes	Yes	Arazi Shrirampur	96		
Yes		a	Yes	b	c	c	Yes	a	c	a	a	a	a	Yes	Arazi Minapara	97		
Yes		b	Yes	b	a	c	Yes	Yes	c	a	b	b	Yes	Yes	Nakarna	98		
a		a	b	b	c	c	Yes	Yes	c	b	b	Yes	Yes	Yes	Makail	99		
a		a	b	b	b	b	Yes	Yes	b	c	b	b	Yes	Yes	Mandahar	100		
a		a	Yes	c	c	c	Yes	b	b	b	c	b	Yes	Yes	Bhikanpur	101		
Yes		Yes	c	c	c	c	Yes	a	c	Yes	c	c	Yes	Yes	Keshabpur	102		
Yes		Yes	c	c	c	c	Yes	a	c	a	c	c	Yes	Yes	Sarenga	103		
Yes		Yes	c	c	c	c	Yes	a	c	a	c	c	Yes	Yes	Balaspur	104		
Yes		Yes	c	c	c	c	Yes	a	c	a	c	c	Yes	Yes	Betahar	105		
Yes	b		Yes	c	c	c	Yes	Yes	c	a	c	c	Yes	Yes	Ujil	106		
Yes	b	a	Yes	c	c	c	Yes	Yes	c	Yes	Yes	Yes	Yes	Yes	Karangi	107		
Yes		a	c	c	b	c	Yes	Yes	c	b	Yes	Yes	a	Yes	Arazi Panishala	108		
Yes		a	c	c	c	c	Yes	Yes	b	a	b	Yes	Yes	Yes	Choragachhi	109		
a		a	Yes	c	a	c	Yes	a	b	a	b	b	a	Yes	Raghunathpur	110		
Yes		a	c	c	c	c	Yes	Yes	b	a	b	Yes	Yes	Yes	Madhyamkarai	111		
															Gobindapur	112		
a		Yes	b	c	c	c	Yes	Yes	c	Yes	a	Yes	Yes	Yes	Nahit	113		
Yes	a	Yes	a	c	c	c	Yes	a	c	a	a	a	Yes	Yes	Gilapukur	114		
Yes	Yes	Yes	b	b	b	b	Yes	Yes	c	Yes	b	b	Yes	Yes	Dhakhhol	115		
Yes	a	Yes	a	c	c	c	Yes	Yes	c	Yes	c	c	Yes	Yes	Shikrishnapur	116		
a		a		c	c	c	Yes	Yes	c	a	Yes	Yes	Yes	Yes	Bara Krishnapur	117		

Availability of miscellaneous facilities (If amenities available code -Yes is given, If not available within the village , the distance range code viz; a for < 5 Kms, b for 5-10 Kms and c for 10+ kms of nearest place where facility is available is given).													Availability of electricity (Yes/No)			
Serial Number	Name of Village	ASHA (Accredited Social Health Activist)	Community centre with/without TV	Sports Field,	Sports Club / Recreation Centre	Cinema / Video Hall	Public Library	Public Reading Room	Newspaper Supply	Assembly Polling station	Birth & Death Registration Office	Power Supply for Domestic Use (ED)	Power Supply for Agricultural Use (EAG)	Power Supply for Commercial Use (EC)	Power Supply for All Uses (EA)	
1	2	88	89	90	91	92	93	94	95	96	97	98	99	100	101	
79	Jotsudam	Yes	a	a	c	c	a	a	a	a	a	Yes	No	No	No	
80	Dharmadanga	Yes	a	a	a	a	a	a	a	a	a	Yes	No	No	No	
81	Ghatsa	Yes	b	b	b	b	b	b	b	Yes	Yes	Yes	Yes	Yes	Yes	
82	Nituttarpara	Yes	b	b	b	b	b	b	b	Yes	a	Yes	Yes	No	No	
83	Balapukur	Yes	b	b	b	b	b	b	Yes	Yes	b	Yes	No	No	No	
84	Naogan	Yes	b	b	b	b	b	b	b	a	a	Yes	No	No	No	
85	Akcha	Yes	Yes	Yes	Yes	Yes	Yes	Yes	Yes	Yes	Yes	Yes	No	No	No	
86	Porabgdol	a	b	b	b	b	b	b	b	a	b	Yes	No	No	No	
87	Khantapara	Yes	b	b	b	b	b	Yes	Yes	Yes	Yes	Yes	Yes	No	No	
88	Shrirampur	Yes	b	b	b	b	b	b	b	b	b	Yes	No	No	No	
89	Kunia	b	Yes	Yes	b	b	b	a	a	Yes	Yes	Yes	No	No	No	
90	Parameshwarpur	Yes	Yes	Yes	Yes	Yes	Yes	Yes	Yes	Yes	Yes	Yes	No	No	No	
91	Anantapur	b	b	b	b	b	b	b	Yes	b	b	Yes	No	No	No	
92	Jamunadanga	Yes	c	c	c	c	c	Yes	Yes	Yes	Yes	Yes	No	No	No	
93	Minapara	Yes	c	c	c	c	c	Yes	Yes	Yes	b	Yes	No	No	No	
94	Krishnapur	Yes	c	c	c	c	c	c	Yes	Yes	Yes	Yes	No	No	No	
95	Tilchar	Yes	b	b	b	Yes	Yes	Yes	Yes	b	Yes	Yes	No	No	No	
96	Arazi Shrirampur	a	a	a	a	a	a	b	Yes	a	a	Yes	No	No	No	
97	Arazi Minapara	a	a	a	a	a	a	b	Yes	a	a	Yes	No	No	No	
98	Nakarna	a	b	a	b	b	a	b	Yes	Yes	a	Yes	Yes	No	No	
99	Makail	Yes	Yes	Yes	Yes	b	Yes	Yes	Yes	Yes	a	Yes	No	No	No	
100	Mandahar	Yes	b	a	b	b	c	b	a	Yes	a	Yes	No	No	No	
101	Bhikanpur	a	a	b	b	c	b	b	b	Yes	a	Yes	No	No	No	
102	Keshabpur	Yes	Yes	a	a	Yes	c	c	c	Yes	a	Yes	Yes	No	No	
103	Sarenga	Yes	Yes	a	a	a	c	c	c	a	a	Yes	Yes	No	No	
104	Balaspur	Yes	Yes	a	a	a	c	c	c	Yes	a	Yes	Yes	No	No	
105	Betahar	Yes	Yes	a	a	a	c	c	c	Yes	a	Yes	Yes	No	No	
106	Ujil	Yes	c	c	c	c	c	c	c	b	a	Yes	No	No	No	
107	Karangi	Yes	c	c	c	c	c	c	c	Yes	a	Yes	No	No	No	
108	Arazi Panishala	Yes	Yes	Yes	Yes	b	b	Yes	b	a	a	Yes	No	No	No	
109	Choragachhi	Yes	Yes	Yes	Yes	Yes	Yes	Yes	Yes	Yes	a	Yes	No	No	No	
110	Raghunathpur	a	b	b	b	b	b	b	b	a	b	Yes	No	No	No	
111	Madhyamkarai	a	Yes	Yes	Yes	b	b	Yes	b	Yes	b	Yes	No	No	No	
112	Gobindapur															
113	Nahit	Yes	Yes	Yes	Yes	c	a	Yes	Yes	Yes	Yes	Yes	Yes	No	No	
114	Gilapukur	a	a	a	a	a	a	c	Yes	a	a	Yes	No	No	No	
115	Dhakhhol	Yes	b	a	b	b	b	c	Yes	Yes	a	Yes	No	No	No	
116	Shikrishnapur	Yes	c	a	c	c	c	c	Yes	Yes	a	Yes	No	No	No	
117	Bara Krishnapur	Yes	Yes	Yes	Yes	Yes	Yes	Yes	Yes	Yes	Yes	Yes	No	No	No	

Nearest Town		Land Use							
		Area under different types of land use (in hectares rounded up to one decimal place)							
Name	Distance range code i.e. a for < 5 Kms, b for 5-10 Kms and c for 10+ kms .	Forests	Area under Non-agricultural Uses	Barren and Un-cultivable land	Permanent Pastures and Other Grazing Lands	Land Under Miscellaneous Tree Crops etc.	Culturable Waste Land	Name of Village	Serial Number
102	103	104	105	106	107	108	109	2	1
KALIAGONG	b	0	15	0	0	0	4	Jotsudam	79
KALIAGONG	b	0	10	0	0	0	2	Dharmadanga	80
KALIAGONG	b	12.8	20	0	0	0	4	Ghatsa	81
KALIAGONG	b	0	20	0	0	0	6	Nituttarpara	82
KALIAGONG	b	0	0.3	0	0	0	27	Balapukur	83
KALIAGANJ	b	0	3.5	0	0	0	12.7	Naogan	84
KALIAGANJ	b	0	8.1	0	0	0	13.8	Akcha	85
KALIAGANJ	b	0	2	0	0	0	30	Porabagdol	86
KALIAGANJ	b	1	12	0	0	0	3	Khantapara	87
KALIAGANJ	b	3	16	0	0	0	2	Shrirampur	88
KALIAGANJ	b	2	10	0	0	0	3	Kunia	89
KALIAGANJ	b	0	1.3	0	0	0	32	Parameshwarpur	90
KALIAGANJ	c	5	28	0	0	0	7.5	Anantapur	91
KALIAGANJ	c	0	22.5	0	0	0	32.7	Jamunadanga	92
KALIAGANJ	c	0	147.8	0	0	0	160.3	Minapara	93
KALIAGANJ	c	0	60.7	0	0	0	42.5	Krishnapur	94
KALIAGANJ	c	0	25.9	0	0	0	21.4	Tilchar	95
KALIAGANJ	c	3.5	8	0	0	0	5	Arazi Shrirampur	96
KALIYAGANJ	c	4	7	0	0	0	2.5	Arazi Minapara	97
KALIAGANJ	c	3	9	0	0	0	4	Nakarna	98
KALIAGANJ	c	5	23	0	0	0	5	Makail	99
KALIYAGANJ	c	3	18	0	0	0	4.5	Mandahar	100
KALIAGANJ	c	2	12	0	0	0	3	Bhikanpur	101
KALIAGANJ	c	4	22	0	0	0	6	Keshabpur	102
KALIAGANJ	c	3	12	0	0	0	4	Sarenga	103
KALIAGANJ	c	4	12	0	0	0	4	Balaspur	104
KALIAGANJ	c	18	27	0	0	0	7.5	Betahar	105
KALIAGANJ	c	8	20	0	0	0	7	Ujil	106
KALIAGANJ	c	7	27	0	0	0	8	Karangi	107
KALIAGANJ	c	2	9	0	0	0	5	Arazi Panishala	108
KALIAGANJ	c	2	11	0	0	0	1.5	Choragachhi	109
KALIAGANJ	c	1	5.2	0	0	0	1	Raghunathpur	110
KALIAGANJ	c	1.5	13.5	0	0	0	2.5	Madhyamkarai	111
		1	2.5	0	0	0	2	Gobindapur	112
KALIAGANJ	c	6	38	0	0	0	13	Nahit	113
KALIAGANJ	c	3	10	0	0	0	4	Gilapukur	114
KALIAGONG	b	6	20	0	0	0	8	Dhakdhol	115
KALIAGONG	b	5	22	0	0	0	8.3	Shikrishnapur	116
KALIAGONG	b	1	16	0	0	0	5.5	Bara Krishnapur	117

Land Use												
Area under different types of land use (in hectares rounded up to one decimal place)							Area irrigated by source (in hectare).					
Serial Number	Name of Village	Fallow lands other than current fallows	Current Fallows	Net Area Sown	Total Irrigated Land Area	Total Un-irrigated Land Area	Canals (C)	Wells/Tube-wells(W/TW)	Tanks/Lakes(T/L)	Water Falls(WF)	Others(O)	
1	2	110	111	112	113	114	115	116	117	118	119	
79	Jotsudam	0	0	47.9	37.6	10.4	0	5	2.6	0	30	
80	Dharmadanga	0	0	54.4	25.7	28.7	0	10.3	15.4	0	0	
81	Ghatsa	0	0	72.7	20.6	52.1	0	0.5	20.1	0	0	
82	Nituttarpara	0	0	148	75.6	72.4	0	30.2	45.4	0	0	
83	Balapukur	0	0	118.7	12	106.7	0	12	0	0	0	
84	Naogan	0	0	27	9	18	0	7	2	0	0	
85	Akcha	0	0	122.9	85	37.9	0	2	3	0	80	
86	Porabagdol	0	0	74.5	9	65.5	0	8	1	0	0	
87	Khantapara	0	0	200.7	45	155.7	0	40	5	0	0	
88	Shrirampur	0	0	67.5	12	55.5	0	4	8	0	0	
89	Kunia	0	0	56.3	12	44.3	0	7	5	0	0	
90	Parameshwarpur	0	0	78.8	13	65.8	0	2	11	0	0	
91	Anantapur	0	0	140.1	13	127.1	0	3	10	0	0	
92	Jamunadanga	0	0	9	9	0	0	2	7	0	0	
93	Minapara	0	0	33	33	0	0	5	28	0	0	
94	Krishnapur	0	0	38	38	0	0	6	32	0	0	
95	Tilchar	0	0	10	10	0	0	1	9	0	0	
96	Arazi Shrirampur	0	0	75.2	23	52.2	0	18	5	0	0	
97	Arazi Minapara	0	0	86.7	42	44.7	0	37	5	0	0	
98	Nakarna	0	0	73.7	24	49.7	0	9	15	0	0	
99	Makail	0	0	181.3	32	149.3	0	12	20	0	0	
100	Mandahar	0	0	92	15	77	0	7	8	0	0	
101	Bhikanpur	0	0	44.6	27	17.6	0	15	12	0	0	
102	Keshabpur	0	0	230.2	46	184.2	0	15.5	30.5	0	0	
103	Sarenga	0	0	110.4	39	71.4	0	15	24	0	0	
104	Balaspur	0	0	105.2	40	65.2	0	30	10	0	0	
105	Betahar	0	0	332.9	51	281.9	0	20	28	0	3	
106	Ujil	0	0	236.2	60	176.2	0	20	25	0	15	
107	Karangi	0	0	261.8	39	222.8	0	14	25	0	0	
108	Arazi Panishala	0	0	38.4	10	28.4	0	8	2	0	0	
109	Choragachhi	0	0	42.3	12	30.3	0	8	4	0	0	
110	Raghunathpur	0	0	67	32	35	0	3	28	0	1	
111	Madhyamkarai	0	0	87.8	42.8	45	0	2.5	40.3	0	0	
112	Gobindapur	0	0	39	27.5	11.5	0	15	12.5	0	0	
113	Nahit	0	0	379.9	50	329.9	0	28	22	0	0	
114	Gilapukur	0	0	76.2	12	64.2	0	10	2	0	0	
115	Dhakhhol	0	0	147	107	40	0	25	0	0	82	
116	Shikrishnapur	0	0	210	113	97	0	5	8	0	100	
117	Bara Krishnapur	0	0	108.6	27.6	81	0	4	16	0	7.6	

Name of three most important commodities manufactured			Name of Village	Serial Number
First	Second	Third		
120	121	122	2	1

			Jotsudam	79
			Dharmadanga	80
	Dhokra		Ghatsa	81
	Dokra		Nituttarpara	82
	Jute Dokra		Balapukur	83
	Jute Dokra		Naogan	84
		Jute Dhokra	Akcha	85
			Porabagdol	86
			Khantapara	87
			Shrirampur	88
			Kunia	89
			Parameshwarpur	90
			Anantapur	91
Cotton	Cane Furniture		Jamunadanga	92
Cotton	Cane Furniture		Minapara	93
Tub	Cane Furniture		Krishnapur	94
Tub	Cane Furniture		Tilchar	95
			Arazi Shrirampur	96
			Arazi Minapara	97
			Nakarna	98
			Makail	99
			Mandahar	100
			Bhikanpur	101
			Keshabpur	102
			Sarenga	103
			Balaspur	104
			Betahar	105
			Ujil	106
			Karangi	107
			Arazi Panishala	108
			Choragachhi	109
			Raghunathpur	110
			Madhyamkarai	111
			Gobindapur	112
			Nahit	113
			Gilapukur	114
			Dhakhhol	115
			Shikrishnapur	116
			Bara Krishnapur	117

Census of India 2011
Amenities and Land use

Name of District:-Dakshin Dinajpur

Name of CD Block:-Kushmundi

Serial Number	Name of Village	Location code no.	Total area of the village (in hectares rounded up to one decimal place)	Total population (2011 census)	Number of households (2011 census)	Number of educational amenities available in village, the distance range code viz; a for 0-5 kms, b for 5-10 kms, c for 10+ kms of nearest place where facility is available							
						Pre-Primary school (PP)	Primary school (P)	Middle school (M)	Secondary School (S)	Senior Secondary school (SS)	Degree college of arts, science & commerce (ASC)	Engineering college(EC)	Medical college (MC)
1	2	3	4	5	6	7	8	9	10	11	12	13	14
118	Paschim Para	310446	74.3	248	61	a	a	a	a	c			
119	Angaripara	310447	47.7	321	82	1	1	b	b	b	c	c	c
120	Baragachhi	310448	98.9	1200	251	1	1	b	b	b	c	c	c
121	Pathanpara	310449	71.2	611	127	1	1	b	b	b	c	c	
122	Bhetahar	310450	161.4	1088	238	b	a	b	b	b	c	c	c
123	Basail	310451	159.4	978	217	1	1	a	a	c	c	c	c
124	Mirapara	310452	107	849	184	1	1	a	a	c	c	c	c
125	Kumruk	310453	169.7	520	119	1	1	b	b	c	c	c	c
126	Buripukur	310454	42.9	235	57	1	a	b	b	c	c	c	c
127	Jarail	310455	332.9	2333	548	1	1	a	a	a	c	c	c
128	Jajihat Hadipur	310456	178.3	747	178	1	1	a	a	a	c	c	c
129	Chakdhapara	310457	88.3	1243	283	1	1	a	a	a	c	c	c
130	Aminpur	310458	137.3	1199	301	1	1	1	1	1	c	c	c
131	Katasan	310459	187.5	1604	378	1	1	a	a	a	c	c	c
132	Nurpur	310460	59.6	618	149	2	2	1	1	1	c	c	c
133	Chakdarbaru	310461	42	154	33	1	1	a	a	b			
134	Abuhar	310462	137.7	984	248	1	1	a	a	a	c	c	c
135	Baraidanga	310463	140.5	704	143	a	a	a	a	a			
136	Ibrahimpur	310464	94.5	322	69	1	1						
137	Puinala	310465	72.4	878	201	a	a	b	b	b	c		
138	Sibrampur	310466	304.1	861	212	3	2	a	b	b	c		
139	Bhagmaha	310467	49.9	326	67	1	1	1	b	b	c		
140	Mahagram	310468	165.7	803	178	3	2	2	b	b	c	c	
141	Paptahar Bhaktipur	310469	104.8	350	85	1	1	a	a	a	c	c	c
142	Amlahar	310470	148.6	1069	269	1	1	b	b	b	c	c	c
143	Kalikamora	310471	66.3	681	159	1	1	b	b	b	c	c	c
144	Jagannathpur	310472	61.2	233	58	b	a	b	b	b	c	c	c
145	Manipukur	310473	42.8	0	0								
146	Narayanpur	310474	237.9	628	138	1	1	b	b	b	c		
147	Faraspur	310475	117.9	457	114	1	1	b	b	b	c		
148	Deulbari	310476	152.4	715	159	2	2	1	a	a	c		
149	Punat	310477	92.9	256	64	a	a	1	a	a	c	c	c
150	Dhandail	310478	84.8	347	87	1	1	a	a	a	c		
151	Shalkhair	310479	104.9	138	32	1	1	b	b	b	b		
152	Bhajna	310480	177.2	729	168	1	1	a	a	b	c		
153	Banihari	310481	79.4	1770	379	1	1	a	a	a	c		
154	Nambhail	310482	180.2	336	73	1	1	a	a	b	c		
155	Milanhat	310483	68.3	84	20	a	a	a	a	a	c		
156	Mangalpur	310484	191.4	1218	253	1	1	1	1	a	c		

- Village Directory

(As in 2009)

Location CodeNo:-331

Location CodeNo:-0047

le. (If not available within the < 5 Kms, b for 5-10 Kms and c if facility is available is given).						Number of Medical Amenities available. (If not available within the village , the distance range code viz; a for < 5 Kms, b for 5-10 Kms and c for 10+ kms of nearest place where facility is available is given).						Name of Village	Serial Number					
Management institute (MI)	Polytechnic (Pt)	Vocational training school /ITI	Non-formal training centre (NFTC)	Special school for disabled (SSD)	Others (specify)	Community health centre (CHC)	Primary health centre (PHC)	Primary health sub centre (PHS)	Maternity and child welfare centre (MCW)	T.B. clinic (TBC)	Hospital-allopathic (HA)			Hospital-alternative medicine (HO)	Dispensary (D)	Veterinary hospital (VH)	Mobile health clinic (MHC)	Family welfare centre (FWC)
15	16	17	18	19	20	21	22	23	24	25	26	27	28	29	30	31	2	1
c	c	c	c	c		b	b	a	b	b	b	c	a	c	c	c	Paschim Para	118
c	c		c			b	b	a	b	b	b	c	b	c	c	c	Angaripara	119
	c	c		c		b	b	b	b	b	c	b	c	c	c	c	Baragachhi	120
c		c	c			b	b	b	b	b	c	b	c	c	c	c	Pathanpara	121
c	c		c			b	b	b	b	b	c	a	c	c	c	c	Bhetahar	122
c	c	c	c	c		c	a	a	c	c	c	c	c	c	c	c	Basail	123
c	c	c	c	c		c	b	b	c	c	c	c	c	c	c	c	Mirapara	124
c	c	c	c	c		c	b	b	c	c	c	c	c	c	c	c	Kumruk	125
c	c	c	c	c		c	b	b	c	c	c	c	c	c	c	c	Buripukur	126
c	c	c	c	c		b	a	a	c	c	c	c	a	c	c	c	Jarail	127
c	c	c	c	c		b	a	a	c	c	c	c	a	b	c	c	Jajihat Hadipur	128
c	c	c	c	c		b	b	a	b	b	b	b	b	a	b	a	Chakdhapara	129
c	c	c	c	c		b	1 a	b		b	b	b	b	a	b	a	Aminpur	130
c	c	c	c	c		b	a	a	b	a	b	b	b	b	a	b	Katasan	131
c	c		1 c	c		c	b	a	a	b		a		a		a	Nurpur	132
						c	b	b	a	b	b	a	a	a	a	a	Chakdarbaru	133
c	c		c	c		b	a	a	a	b	b			a	a	a	Abuhar	134
							b	a	1 b	b	b			a			Baraidanga	135
						c	b	b	a	b	b	b	a	a	b	b	Ibrahimpur	136
							b	b	b	c	c			c		b	Puinala	137
	c	b		c			b	b	b	c	c	c		c		b	Sibrampur	138
						b	b	b	b	c	c			c		b	Bhagmaha	139
	c	b		c			b	b	b	c	c	c		c		b	Mahagram	140
c	c	b	c	c		c	b	c	b	c	c	c	c	b	c	a	Paptahar Bhaktipur	141
c	c	b	c	c		c	b	c	b	c	c	c	c	b	c	c	Amlahar	142
c	c	b	c	c		c	c	c	a	c	c	c	c	b	b	c	Kalikamora	143
c	c	b	c	c		c	b	c	a	c	c	c	c	b	b	c	Jagannathpur	144
																	Manipukur	145
	c	c				b	b	a	b	b	b	c	b	c	c	b	Narayanpur	146
	c	c				b	b	a	b	b	b	c	c	c	c	c	Faraspur	147
c						b	b	a	b	b	b	c	a	c	c	c	Deulbari	148
	c	c	c			b	b	a	b	b	b	c	a	c	c	c	Punat	149
	c	c				b	b	a	b	b	b	c	a	c	c	c	Dhandail	150
b	c	c	c	c		b	b	a	b	b	b	c	a	c	c	c	Shalkhair	151
c	c	c	c	c		c	b	b	a	b	b	b	a	b		a	Bhajna	152
c	c	c	c	c		c	c	b	b	c	c	c	a	c		b	Banihari	153
c	c	c	c	c		c	b	b	a	b	b	b	a	b		a	Nambhail	154
c	c	c	c	c		c	b	b	a	b	b	b	a	b		a	Milanhat	155
c	c	c	c	c		c	b	b	a	b	b	b	a	b		a	Mangalpur	156

Serial Number	Name of Village	Number of Non-Government Medical Amenities available.							Availability of drinking water - Yes / No							
		Charitable non Govt. hospital/Nursing home.	Medical practitioner with MBBS Degree	Medical practitioner with other degree	Medical practitioner with no degree	Traditional practitioner and faith healer .	Medicine Shop	Others	Tap water (Treated/Untreated)	Well water (Covered / Uncovered well)	Hand Pump	Tube wells / Bore well	Spring	River / Canal	Tank / Pond / Lake	Others
1	2	32	33	34	35	36	37	38	39	40	41	42	43	44	45	46
118	Paschim Para	0	0	0	1	2	0	0	No	No	Yes	No	No	No	Yes	No
119	Angaripara	0	0	0	1	0	0	0	No	No	Yes	No	No	No	Yes	No
120	Baragachhi	0	0	0	2	0	0	0	No	Yes	Yes	No	No	No	Yes	No
121	Pathanpara	0	0	0	3	0	0	0	No	No	Yes	No	No	No	Yes	No
122	Bhetahar	0	0	0	1	2	0	0	No	No	Yes	No	No	No	Yes	No
123	Basail	0	0	0	4	0	0	0	No	Yes	Yes	No	No	No	Yes	No
124	Mirapara	0	0	0	3	0	0	0	No	Yes	Yes	No	No	Yes	Yes	No
125	Kumruk	0	0	0	1	0	0	0	No	Yes	Yes	No	No	No	Yes	No
126	Buripukur	0	0	0	2	0	0	0	No	Yes	Yes	No	No	No	Yes	No
127	Jarail	0	0	0	1	2	0	0	No	No	Yes	No	No	No	No	No
128	Jajihat Hadipur	0	0	0	1	1	0	0	No	No	Yes	No	No	No	No	No
129	Chakdhapara	0	0	0	0	0	0	0	No	No	Yes	No	No	No	Yes	No
130	Aminpur	0	0	0	4	0	0	0	No	No	Yes	No	No	No	Yes	No
131	Katasan	0	0	0	2	1	0	0	No	No	Yes	No	No	No	Yes	No
132	Nurpur	0	0	0	0	1	0	0	No	No	Yes	No	No	No	Yes	No
133	Chakdarbaru	0	0	0	0	0	0	0	No	No	No	Yes	No	Yes	No	No
134	Abuhar	0	0	0	0	1	0	0	No	No	No	Yes	No	No	Yes	No
135	Baraidanga	0	0	0	1	0	0	0	No	No	Yes	Yes	No	No	Yes	No
136	Ibrahimpur	0	0	0	0	0	0	0	No	No	Yes	Yes	No	No	Yes	No
137	Puinala	0	0	2	3	1	0	0	No	Yes	No	Yes	No	Yes	Yes	No
138	Sibrampur	0	0	0	4	2	0	0	No	Yes	No	Yes	No	Yes	Yes	No
139	Bhagmaha	0	0	2	3	1	0	0	No	Yes	Yes	Yes	No	No	Yes	No
140	Mahagram	0	0	3	2	0	0	0	No	Yes	No	Yes	No	No	No	No
141	Paptahar Bhaktipur	0	0	0	0	0	0	0	No	No	Yes	No	No	No	Yes	No
142	Amlahar	0	0	0	0	0	1	0	No	No	Yes	No	No	No	Yes	No
143	Kalikamora	0	0	1	3	1	1	0	No	No	Yes	No	No	Yes	Yes	No
144	Jagannathpur	0	0	0	0	0	0	0	No	No	Yes	No	No	No	Yes	No
145	Manipukur															
146	Narayanpur	0	0	1	1	3	0	0	No	No	Yes	No	No	No	Yes	No
147	Faraspur	0	0	0	2	3	0	0	No	No	Yes	No	No	No	Yes	No
148	Deulbari	0	0	1	2	3	0	0	No	No	Yes	No	No	No	Yes	No
149	Punat	0	0	0	2	0	0	0	No	No	Yes	No	No	No	No	No
150	Dhandail	0	0	1	1	1	0	0	No	No	Yes	No	No	No	Yes	No
151	Shalkhair	0	0	1	0	3	0	0	No	No	Yes	No	No	No	Yes	No
152	Bhajna	0	0	0	1	0	0	0	No	Yes	Yes	No	No	No	Yes	No
153	Banihari	0	0	0	3	0	0	0	No	Yes	Yes	No	No	No	Yes	Yes
154	Nambhail	0	0	0	0	0	0	0	No	No	Yes	No	No	No	Yes	No
155	Milanhat	0	0	0	0	0	0	0	No	No	Yes	No	No	No	Yes	No
156	Mangalpur	0	0	0	2	0	0	0	No	No	Yes	No	No	No	Yes	No

Availability of toilet & others Yes / No				Communication and transport facilities (If amenities available code -Yes is given except for Village Pin Code ,If not available within the village , the distance range code viz; a for < 5 Kms, b for 5-10 Kms and c for 10+ kms of nearest place where facility is available is given).									
Community toilet including bath.	Community toilet excluding bath.	Rural sanitary mart or sanitary hardware outlet available near the village.	Community bio- gas or recycle of waste for productive use.	Post office(PO)	Sub post office (SPO)	Post & Telegraph office (P&TO)	Village Pin Code	Telephones (Land lines)	Public call office (PCO)	Mobile phone coverage	Name of Village	Serial Number	
47	48	49	50	51	52	53	54	55	56	57	2	1	
No	No	No	No	c	b	c	733132 a	a	Yes		Paschim Para	118	
No	No	No	No			Yes	733132 b	a	Yes		Angaripara	119	
No	No	No	No	c	b	c	733132 a	a	Yes		Baragachhi	120	
No	No	No	No	c	b	c	733132 a	a	Yes		Pathanpara	121	
No	No	No	No	c	b	c	733132	b	Yes		Bhetahar	122	
No	No	No	No	c	a	c	733132 a	a	Yes		Basail	123	
No	No	No	No	c	b	c	733132 b	b	Yes		Mirapara	124	
No	No	No	No	c	b	c	733132 b	a	Yes		Kumruk	125	
No	No	No	No	c	b	c	733132 b	Yes	c		Buripukur	126	
No	No	No	No	c	b	c	733132 a	b	Yes		Jarail	127	
No	No	No	No	c	b	c	733132 a	b	Yes		Jajihat Hadipur	128	
No	No	No	No	c	b	c	733132 c	a	Yes		Chakdhapara	129	
No	No	No	No	c	b	Yes	733132 Yes	Yes	Yes		Aminpur	130	
No	No	No	No	c	b	c	733132 Yes	Yes	Yes		Katasan	131	
No	No	No	No	c	b	c	733132 b	a	Yes		Nurpur	132	
No	No	No	No	c	b	c	733132 b	a	Yes		Chakdarbaru	133	
No	No	No	No	c	b	c	733121 b	a	Yes		Abuhar	134	
No	No	No	No	b	b	c	733132 b	a	Yes		Baraidanga	135	
No	No	No	No	c	b	c	733132 b	a	Yes		Ibrahimpur	136	
No	No	No	No	c	b	c	733132 a	a	Yes		Puinala	137	
No	No	No	No	c	b	c	733132 a	a	Yes		Sibrampur	138	
No	No	No	No	c	b	c	733132 a	a	Yes		Bhagmaha	139	
No	No	No	No	c	b	c	733132 b	a	Yes		Mahagram	140	
No	No	No	No	c	b	c	733121 c	c	Yes		Paptahar Bhaktipur	141	
No	No	No	No	a	c	c	733121 a	Yes	c		Amlahar	142	
No	No	No	No	c	c	c	733121 b	Yes	Yes		Kalikamora	143	
No	No	No	No	c	c	c	733121 a	a	Yes		Jagannathpur Manipukur	144	
												145	
No	No	No	No	c	b	c	733121 b	a	Yes		Narayanpur	146	
No	No	No	No	b	c	b	733121 a	a	Yes		Faraspur	147	
No	No	No	No	c	b	c	733132 b	a	Yes		Deulbari	148	
No	No	No	No			c	733121 b	b	Yes		Punat	149	
No	No	No	No	c	b	c	733121 a	Yes	Yes		Dhandail	150	
No	No	No	No	c	b	c	733121 b	a	Yes		Shalkhair	151	
No	No	No	No	b	a	c	733132 b	a	Yes		Bhajna	152	
No	No	No	No	c	b	c	733132 c	b	Yes		Banihari	153	
No	No	No	No	b	a	c	733132 b	a	Yes		Nambhail	154	
No	No	No	No	b	a	c	733132 b	a	Yes		Milanhat	155	
No	No	No	No	b	a	c	733132 b	a	Yes		Mangalpur	156	

Communication and transport facilities (If amenities available code -Yes is given except for Village Pin Code ,If not available within the village , the distance range code viz; a for < 5 Kms, b for 5-10 Kms and c for 10+ kms of nearest place where facility is available is given).													Village connected to highways (If amenities available code -' village , the distance range co and c for 10+ kms of nearest p				
Serial Number	Name of Village	Internet cafes/ Common service centre (CSC)	Private courier facility	Bus service (Public & Private)	Railway stations	Auto/Modified Autos	Taxis and Vans	Tractors	Cycle-pulled rickshaws(Manual & Machine driven)	Carts driven by animals	Sea /River ferry service	Connected to national highway(NH)	Connected to state highway(SH)	Connected to major district road (MDR)	Connected to others district road	Pucca roads	
1	2	58	59	60	61	62	63	64	65	66	67	68	69	70	71	72	
118	Paschim Para	a	b	a	c	a	Yes	Yes	Yes	Yes	a	c	c	Yes	a	a	
119	Angaripara	b	b	a	c	Yes	Yes	Yes	Yes	Yes	c	c	c	Yes	a	a	
120	Baragachhi	a	b	a	c	a	a	Yes	Yes	c	c	c	c	Yes	a	a	
121	Pathanpara	a	b	a	c	b	a	Yes	Yes	c	c	c	c	b	a	a	
122	Bhetahar	a	b	b	c	b	Yes	Yes	Yes	Yes	c	c	c	b	a	a	
123	Basail	a	c	b	c	a	a	Yes	Yes	c	c	c	a	b	a	b	
124	Mirapara	b	b	b	c	b	b	c	Yes	Yes	c	c	a	a	b	b	
125	Kumruk	c	b	b	c	b	b	c	Yes	Yes	c	c	Yes	a	b	a	
126	Buripukur	b	c	b	c	b	b	c	Yes	Yes	c	c	Yes	a	b	a	
127	Jarail	c	b	b	c	b	b	Yes	Yes	Yes	c	c	c		Yes	a	
128	Jajihat Hadipur	c	b	a	c	b	a	c	b	b	Yes	c	c	a	Yes	a	
129	Chakdhapara	b	b	a	c	a	a	Yes	Yes	Yes	c	c	Yes	a	Yes	a	
130	Aminpur	Yes	a	a	c	c	a	Yes	a	Yes	a	Yes	c	a	Yes	Yes	
131	Katasan	c	b	a	c	a	a	Yes	Yes	Yes	c	c	c	b	Yes	Yes	
132	Nurpur	a	b	a	c	a	Yes	Yes	Yes	Yes	a	c	c	b	b	a	
133	Chakdarbaru	a	c	a	c	a	a	a	Yes	Yes	a	c	b			a	
134	Abuhar	a	b	a	c	a	a	a	Yes	Yes	a	c	c			a	
135	Baraidanga	a	b	a	c	c	a	Yes	a	Yes	a	c	Yes	a		a	
136	Ibrahimpur	a	b	a	c	a	a	c	Yes	Yes	c	c	a	a		a	
137	Puinala	b	b	a	c	a	Yes	Yes	Yes	c	c	c	b	a	b	a	
138	Sibrampur	b	b	a	c	a	a	Yes	Yes	Yes	c	c	c	c	b	Yes	
139	Bhagmaha	b	b	a	c	a	Yes	Yes	Yes	c	c	c	c	b	Yes	Yes	
140	Mahagram	b	b	a	c	a	a	Yes	Yes	c	c	c	c	a	b	Yes	
141	Paptahar Bhaktipur	b	c	Yes	c	b	b	b	Yes	Yes	c	c	Yes		c	a	
142	Amlahar	c	Yes	Yes	Yes	Yes	Yes	Yes	Yes	Yes	c	c	Yes		c	a	
143	Kalikamora	b	c	Yes	c	Yes	Yes	Yes	Yes	Yes	Yes	c	Yes		c	Yes	
144	Jagannathpur	b	c	a	c	b	a	b	a	Yes	c	c	c		c	b	
145	Manipukur																
146	Narayanpur	b	b	a	c	a	a	a	a	Yes	c	c	c	a	Yes	a	
147	Faraspur	b	b	a	b	a	Yes	Yes	Yes	Yes	c	c	b	a	a	a	
148	Deulbari	b	b	a	c	a	a	a	Yes	Yes	c	c	c		Yes	Yes	
149	Punat	c	b	a	c	c	a	c	Yes	Yes	c					a	
150	Dhandail	b	b	a	c	a	Yes	Yes	Yes	Yes	c	c	b	a	Yes	Yes	
151	Shalkhair	b	b	a	c	a	Yes	Yes	Yes	Yes	a	c	b	a	a	a	
152	Bhajna	c	b	a	c	b	Yes	b	Yes	Yes	b	c	c	b	a	a	
153	Banihari	c	c	a	c	c	Yes	c	Yes	Yes	b	c	c	c	b	Yes	
154	Nambhail	c	b	a	c	b	Yes	b	Yes	a	a	c	c	b	a	a	
155	Milanhat	b	b	a	c	b	Yes	b	a	a	a	c	c	b	a	a	
156	Mangalpur	b	b	a	c	b	Yes	b	Yes	Yes	a	c	c	b	a	a	

,village roads, banks & credit societies
Yes is given, If not available within the
de viz; a for < 5 Kms, b for 5-10 Kms
lace where facility is available is given).

Availability of miscellaneous facilities (If amenities available code -Yes is given, If not
available within the village , the distance range code viz; a for < 5 Kms, b for 5-10 Kms
and c for 10+ kms of nearest place where facility is available is given).

73	74	75	76	77	78	79	80	81	82	83	84	85	86	87	Name of Village	Serial Number
Yes	a	Yes	b	c	c	Yes	Yes	c	a	b	b	Yes	Yes	Paschim Para	118	
Yes	a	a	Yes	b	c	c	Yes	Yes	Yes	a	Yes	b	Yes	Yes	Angaripara	119
a	a	Yes	b	c	c	Yes	Yes	c	a	b	b	a	Yes	Baragachhi	120	
Yes	a	Yes	b	c	c	Yes	Yes	c	a	b	b	Yes	Yes	Pathanpara	121	
a	Yes	Yes	b	c	c	Yes	Yes	c	a	b	b	Yes	Yes	Bhetahar	122	
b	a	c	Yes	a	c	c	Yes	a	c	a	a	Yes	Yes	a	Basail	123
b	a	Yes	b	c	c	Yes	b	c	b	b	a	Yes	b	Mirapara	124	
b	a	c	Yes	b	c	c	Yes	b	c	b	b	Yes	b	Kumruk	125	
b	a	c	Yes	b	c	c	Yes	b	c	b	b	a	a	b	Buripukur	126
a		Yes	b	c	c	Yes	a	c	a	b	b	Yes	Yes	Jarail	127	
a	a	Yes	b	c	c	Yes	a	c	a	b	b	Yes	Yes	Jajihat Hadipur	128	
Yes		Yes	a	c	c	Yes	a	c	a	Yes	b	Yes	Yes	Chakdhapara	129	
a		Yes	a	c	Yes	Yes	Yes	c	Yes	b	b	Yes	Yes	Aminpur	130	
a		Yes	a	c	Yes	Yes	Yes	c	Yes	Yes	c	Yes	Yes	Katasan	131	
a		Yes	a	b	c	Yes	a	c	a	b	b	Yes	Yes	Nurpur	132	
a		Yes	b	c	c	Yes	Yes	c	a	Yes	Yes	Yes	Yes	Chakdarbaru	133	
a		Yes	b	c	c	Yes	Yes	c	a	Yes	Yes	Yes	Yes	Abuhar	134	
Yes		Yes	b	c	c	Yes	Yes	c	a	a	Yes	Yes	Yes	Baraidanga	135	
a		Yes	b	c	c	Yes	Yes	c	a	b	b	Yes	Yes	Ibrahimpur	136	
a	Yes	a	b	c	c	Yes	Yes	c	a	Yes	Yes	Yes	Yes	Puinala	137	
Yes	a	Yes	a	c	c	Yes	Yes	c	a	Yes	Yes	Yes	Yes	Sibrampur	138	
Yes		Yes	a	a	c	c	Yes	Yes	c	a	Yes	Yes	Yes	Bhagmaha	139	
Yes	b	Yes	a	c	c	Yes	Yes	Yes	a	c	Yes	Yes	Yes	Mahagram	140	
a	a	b	Yes	c	c	c	Yes	a	c	a	c	a	a	a	Paptahar Bhaktipur	141
Yes	a	a	Yes	c	c	c	Yes	Yes	c	Yes	c	a	Yes	Yes	Amlahar	142
Yes	Yes	Yes	Yes	c	c	c	Yes	c	c	a	c	Yes	Yes	c	Kalikamora	143
b	b	b	Yes	c	c	c	Yes	Yes	c	a	c	c	Yes	Yes	Jagannathpur	144
															Manipukur	145
Yes		Yes	b	b	c	Yes	a	c	a	b	Yes	Yes	Yes	Narayanpur	146	
Yes		Yes	b	c	c	Yes	a	c	a	a	Yes	Yes	Yes	Faraspur	147	
Yes		Yes	a	b	c	Yes	Yes	c	a	b	b	Yes	Yes	Deulbari	148	
a		Yes	c	c	Yes	Yes	c	a	Yes	Yes	Yes	Yes	Yes	Punat	149	
Yes		Yes	b	b	c	Yes	Yes	Yes	Yes	a	Yes	Yes	Yes	Dhandail	150	
Yes	a	Yes	b	b	c	Yes	a	c	a	b	Yes	Yes	Yes	Shalkhair	151	
Yes	a	b	Yes	a	c	c	Yes	a	c	a	b	b	Yes	Yes	Bhajna	152
Yes	a		Yes	a	c	c	Yes	b	c	a	c	c	Yes	Yes	Banihari	153
a		Yes	a	c	c	Yes	a	c	a	b	b	Yes	Yes	Nambhail	154	
a		Yes	a	c	c	Yes	a	c	a	b	b	Yes	Yes	Milanhath	155	
a	a	a	Yes	a	c	c	Yes	a	c	a	b	b	Yes	Yes	Mangalpur	156

Availability of miscellaneous facilities (If amenities available code -Yes is given, If not available within the village , the distance range code viz; a for < 5 Kms, b for 5-10 Kms and c for 10+ kms of nearest place where facility is available is given).													Availability of electricity (Yes/No)			
Serial Number	Name of Village	ASHA (Accredited Social Health Activist)	Community centre with/without TV	Sports Field,	Sports Club / Recreation Centre	Cinema / Video Hall	Public Library	Public Reading Room	Newspaper Supply	Assembly Polling station	Birth & Death Registration Office	Power Supply for Domestic Use (ED)	Power Supply for Agricultural Use (EAG)	Power Supply for Commercial Use (EC)	Power Supply for All Uses (EA)	
1	2	88	89	90	91	92	93	94	95	96	97	98	99	100	101	
118	Paschim Para	Yes	b	a	b	b	b	b	Yes	Yes	b	Yes	Yes	No	No	
119	Angaripara	a	b	a	a	b	b	b	Yes	a	a	Yes	Yes	No	No	
120	Baragachhi	a	b	a	a	b	b	b	Yes	a	b	Yes	Yes	No	No	
121	Pathanpara	Yes	b	a	a	b	b	b	Yes	Yes	b	Yes	Yes	No	No	
122	Bhetahar	Yes	b	a	b	b	b	b	Yes	Yes	b	Yes	Yes	No	No	
123	Basail	Yes	c	a	a	a	a	a	a	a	a	Yes	No	No	No	
124	Mirapara	Yes	c	Yes	b	b	b	b	b	b	b	Yes	No	No	No	
125	Kumruk	Yes	c	c	b	b	b	b	b	b	b	Yes	No	No	No	
126	Buripukur	Yes	c	a	b	b	b	b	b	b	b	Yes	No	No	No	
127	Jarail	a	Yes	a	a	a	a	a	a	Yes	a	Yes	No	No	No	
128	Jajihat Hadipur	a	Yes	a	a	a	a	Yes	a	a	a	Yes	Yes	No	No	
129	Chakdhapara	Yes	b	b	b	a	a	b	a	Yes	a	Yes	Yes	No	No	
130	Aminpur	Yes	b	Yes	Yes	Yes	Yes	b	Yes	Yes	a	Yes	Yes	No	No	
131	Katasan	Yes	b	a	a	a	a	b	Yes	Yes	a	Yes	Yes	No	No	
132	Nurpur	Yes	Yes	Yes	Yes	Yes	Yes	Yes	Yes	Yes	a	Yes	No	Yes	No	
133	Chakdarbaru	Yes	Yes	Yes	Yes	Yes	Yes	Yes	Yes	Yes	Yes	Yes	No	No	No	
134	Abuhar	Yes	Yes	Yes	Yes	Yes	Yes	Yes	Yes	Yes	Yes	Yes	No	No	No	
135	Baraidanga	Yes	Yes	Yes	Yes	Yes	Yes	Yes	Yes	Yes	Yes	Yes	Yes	No	No	
136	Ibrahimpur	Yes	b	b	b	b	b	c	Yes	a	Yes	Yes	No	No	No	
137	Puinala	Yes	Yes	Yes	b	Yes	b	Yes	a	b	a	Yes	No	No	No	
138	Sibrampur	Yes	Yes	Yes	Yes	Yes	Yes	Yes	Yes	c	b	Yes	No	No	No	
139	Bhagmaha	Yes	Yes	Yes	Yes	Yes	Yes	Yes	Yes	c	b	Yes	No	No	No	
140	Mahagram	Yes	Yes	Yes	Yes	b	b	c	b	c	a	Yes	No	No	No	
141	Paptahar Bhaktipur	a	c	a	c	c	b	c	a	a	b	Yes	No	No	No	
142	Amlahar	Yes	c	a	a	a	b	c	a	b	b	Yes	No	No	No	
143	Kalikamora	a	c	Yes	Yes	Yes	Yes	c	a	Yes	b	Yes	Yes	Yes	Yes	
144	Jagannathpur	a	c	a	a	a	b	c	a	a	b	Yes	No	No	No	
145	Manipukur															
146	Narayanpur	Yes	Yes	a	b	b	b	c	Yes	a	b	Yes	No	No	No	
147	Faraspur	Yes	b	a	b	b	Yes	Yes	Yes	Yes	Yes	Yes	No	No	No	
148	Deulbari	Yes	b	a	b	b	b	c	Yes	Yes	a	Yes	No	No	No	
149	Punat	Yes	Yes	Yes	Yes	Yes	Yes	Yes	Yes	Yes	Yes	Yes	No	No	No	
150	Dhandail	Yes	Yes	a	b	b	Yes	Yes	Yes	Yes	a	Yes	No	No	No	
151	Shalkhair	Yes	b	a	b	b	b	c	Yes	a	a	Yes	No	No	No	
152	Bhajna	Yes	b	a	a	b	b	b	Yes	b	b	Yes	Yes	No	No	
153	Banihari	Yes	c	a	b	c	c	c	Yes	c	c	Yes	Yes	No	No	
154	Nambhail	Yes	b	a	a	b	b	b	b	a	b	Yes	No	No	No	
155	Milanhat	Yes	b	a	a	b	b	b	b	a	b	Yes	Yes	No	No	
156	Mangalpur	Yes	b	a	a	b	b	b	b	a	b	Yes	Yes	No	No	

Nearest Town		Land Use							
		Area under different types of land use (in hectares rounded up to one decimal place)							
Name	Distance range code i.e. a for < 5 Kms, b for 5-10 Kms and c for 10+ kms .	Forests	Area under Non-agricultural Uses	Barren and Un-cultivable land	Permanent Pastures and Other Grazing Lands	Land Under Miscellaneous Tree Crops etc.	Culturable Waste Land	Name of Village	Serial Number
102	103	104	105	106	107	108	109	2	1
KALIAGONG	c	0	18.3	0	0	0	28	Paschim Para	118
KALIAGONG	c	0	0.7	0	0	0	15.1	Angaripara	119
KALIAGONG	c	0	24.3	0	0	0	30	Baragachhi	120
KALIAGONG	c	0	6	0	0	0	2	Pathanpara	121
KALIAGONG	b	0	109	0	0	0	16.4	Bhetahar	122
KALIAGONG	b	1	16	0	0	0	7	Basail	123
KALIAGONG	c	1	10	0	0	0	3	Mirapara	124
KALIAGONG	b	1	16.6	0	0	0	8.5	Kumruk	125
KALIAGONG	c	1	4.5	0	0	0	1	Buripukur	126
KALIAGONG	c	4.8	39.9	0	0	0	9	Jarail	127
KALIAGONG	c	4.5	53	0	0	0	5	Jajihat Hadipur	128
KALIAGONG	c	0	51.2	0	0	0	3	Chakdhapara	129
KALIAGONG	c	0	69.5	0	0	0	15.2	Aminpur	130
KALIAGONG	c	0	40.2	0	0	0	2	Katasan	131
KALIAGONG	c	2	8	0	0	0	2	Nurpur	132
KALIAGONG	c	2	13	0	0	0	2	Chakdarbaru	133
KALIAGONG	c	3	20.5	0	0	0	2.5	Abuhar	134
KALIAGONG	c	2.5	20	0	0	0	4	Baraidanga	135
KALIAGONG	c	1	5.5	0	0	0	3.5	Ibrahimpur	136
KALIAGONG	c	1	12	0	0	0	1	Puinala	137
KALIAGONG	c	6	29.9	0	0	0	4.2	Sibrampur	138
KALIAGONG	c	1	13	0	0	0	1	Bhagmaha	139
KALIAGONG	c	2	14	0	0	0	2	Mahagram	140
KALIAGONG	c	2	16	0	0	0	3	Paptahar Bhaktipur	141
KALIAGONG	c	3	25	0	0	0	2.1	Amlahar	142
KALIAGONG	c	1	14.8	0	0	0	1.5	Kalikamora	143
KALIAGONG	c	1	7	0	0	0	2	Jagannathpur	144
		1.8	11	0	0	0	0.8	Manipukur	145
KALIAGONG	c	0	84.1	0	0	0	45.6	Narayanpur	146
KALIAGONG	c	10	46.1	0	0	0	23.6	Faraspur	147
KALIAGONG	c	0	78.3	0	0	0	11.7	Deulbari	148
KALIAGONG	c	0	41.2	0	0	0	3.5	Punat	149
KALIAGONG	c	0	40	0	0	0	1.8	Dhandail	150
KALIAGONG	c	0	21.6	0	0	0	6.9	Shalkhair	151
KALIAGONG	c	1	10	0	0	0	6	Bhajna	152
KALIAGONG	b	0	7.5	0	0	0	2	Banahari	153
KALIAGONG	b	1	28.2	0	0	0	8	Nambhail	154
KALIAGONG	b	0	7.3	0	0	0	1	Milanhat	155
KALIAGONG	b	7	15	0	0	0	7.5	Mangalpur	156

Land Use												
Area under different types of land use (in hectares rounded up to one decimal place)							Area irrigated by source (in hectare).					
Serial Number	Name of Village	Fallow lands other than current fallows	Current Fallows	Net Area Sown	Total Irrigated Land Area	Total Un-irrigated Land Area	Canals (C)	Wells/Tube-wells(W/TW)	Tanks/Lakes(T/L)	Water Falls(WF)	Others(O)	
1	2	110	111	112	113	114	115	116	117	118	119	
118	Paschim Para	0	0	28	19	9	0	14	5	0	0	
119	Angaripara	0	0	32	29	3	0	20	9	0	0	
120	Baragachhi	0	0	44.6	36.6	8	0	20	16.6	0	0	
121	Pathanpara	0	0	63.2	43	20.2	0	25	18	0	0	
122	Bhetahar	0	0	36	29	7	0	13	16	0	0	
123	Basail	0	0	135.4	27.5	107.9	0	5	22.5	0	0	
124	Mirapara	0	0	93	27	66	0	15	12	0	0	
125	Kumruk	0	0	143.6	28.2	115.4	0	5	23.2	0	0	
126	Buripukur	0	0	36.4	20	16.4	0	10	10	0	0	
127	Jarail	0	0	279.2	67.3	211.9	0	6.3	61	0	0	
128	Jajihat Hadipur	0	0	115.8	12.5	103.3	0	8	4.5	0	0	
129	Chakdhapara	0	0	34.1	23.9	10.2	0	20	3.9	0	0	
130	Aminpur	0	0	52.6	36.8	15.8	0	30	6.8	0	0	
131	Katasan	0	0	145.3	111.8	33.5	0	43	68.8	0	0	
132	Nurpur	0	0	47.6	10	37.6	0	0	10	0	0	
133	Chakdarbaru	0	0	25	4	21	0	0	4	0	0	
134	Abuhar	0	0	111.7	14	97.7	0	0	14	0	0	
135	Baraidanga	0	0	114	16.5	97.5	0	14	2.5	0	0	
136	Ibrahimpur	0	0	84.5	12.5	72	0	5	7.5	0	0	
137	Puinala	0	0	58.4	38	20.4	0	3	35	0	0	
138	Sibrampur	0	0	264	22	242	0	20	2	0	0	
139	Bhagmaha	0	0	34.9	16	18.9	0	10	6	0	0	
140	Mahagram	0	0	147.7	32	115.7	0	18	14	0	0	
141	Paptahar Bhaktipur	0	0	83.8	10	73.8	0	10	0	0	0	
142	Amlahar	0	0	118.5	43.5	75	0	40	3.5	0	0	
143	Kalikamora	0	0	49	14	35	0	4	10	0	0	
144	Jagannathpur	0	0	51.2	12	39.2	0	11	1	0	0	
145	Manipukur	0	0	29.1	8.3	20.8	0	6.5	1.8	0	0	
146	Narayanpur	0	0	108.2	85.2	23	71.2	12	2	0	0	
147	Faraspur	0	0	38.2	29.1	9.1	22.1	7	0	0	0	
148	Deulbari	0	0	62.4	46	16.4	0	32	14	0	0	
149	Punat	0	0	48.2	32.1	16.1	0	21.9	10.2	0	0	
150	Dhandail	0	0	43	36	7	28	7	1	0	0	
151	Shalkhair	0	0	76.4	52.3	24.1	0	38.2	14.1	0	0	
152	Bhajna	0	0	160.2	29	131.2	0	25	4	0	0	
153	Banihari	0	0	69.9	24.2	45.7	0	10	14.2	0	0	
154	Nambhail	0	0	143	46	97	0	20	26	0	0	
155	Milanhat	0	0	60	5	55	0	0	5	0	0	
156	Mangalpur	0	0	161.9	45.9	116	0	40.9	5	0	0	

Name of three most important commodities manufactured			Name of Village	Serial Number
First	Second	Third		
120	121	122	2	1

			Paschim Para	118
			Angaripara	119
			Baragachhi	120
			Pathanpara	121
			Bhetahar	122
			Basail	123
			Mirapara	124
			Kumruk	125
			Buripukur	126
			Jarail	127
			Jajihat Hadipur	128
			Chakdhapara	129
			Aminpur	130
			Katasan	131
			Nurpur	132
			Chakdarbaru	133
			Abuhar	134
			Baraidanga	135
			Ibrahimpur	136
			Puinala	137
			Sibrampur	138
			Bhagmaha	139
			Mahagram	140
			Paptahar Bhaktipur	141
			Amlahar	142
			Kalikamora	143
			Jagannathpur	144
			Manipukur	145
			Narayanpur	146
			Faraspur	147
			Deulbari	148
			Punat	149
			Dhandail	150
			Shalkhair	151
Rice	Beaten Rice	Fried Rice	Bhajna	152
Rice	Beaton Rice	Fried Rice	Banihari	153
Rice	Beaten Rice	Fried Rice	Nambhail	154
Rice	Fried Rice	Beaten Rice	Milanhat	155
Rice	Beaten Rice	Fried Rice	Mangalpur	156

Census of India 2011
Amenities and Land use

Name of District:-Dakshin Dinajpur

Name of CD Block:-Kushmundi

Serial Number	Name of Village	Location code no.	Total area of the village (in hectares rounded up to one decimal place)	Total population (2011 census)	Number of households (2011 census)	Number of educational amenities available in village, the distance range code viz; a for 0-5 kms, b for 5-10 kms, c for 10+ kms of nearest place where facility is available							
						Pre-Primary school (PP)	Primary school (P)	Middle school (M)	Secondary School (S)	Senior Secondary school (SS)	Degree college of arts, science & commerce (ASC)	Engineering college(EC)	Medical college (MC)
1	2	3	4	5	6	7	8	9	10	11	12	13	14
157	Rasulpur	310485	105.1	1230	315	1	1	a	a	b	c	c	c
158	Chhota Damodarapur	310486	147.3	922	233	3	2	a	a	a	c	c	c
159	Bara Damodarapur	310487	92.6	1067	242	1	1	a	a	a	c	c	c
160	Osmanpara	310488	45	56	13	a	a	a	a	a			
161	Dopitha	310489	131.9	319	84	1	1	a	a	a	c	c	c
162	Lakshmijal	310490	43.6	176	45	b	b		a	a	c		
163	Serpur	310491	93.6	692	168	1	1	b	b	b	c		
164	Joypur	310492	111.4	377	100	1	1	b	a	a	c	c	c
165	Rampur	310493	139.5	888	225	1	1	a	a	a	c		
166	Uttarpara	310494	133.8	1594	380	1	1	1	1	b	c		
167	Balarampur	310495	149.2	448	100	1	1	a	a	b	c		
168	Besatipara	310496	150.4	890	228	1	1	a	a	b	c		
169	Kandaha	310497	148.9	1194	258	1	1	a	a	b	c		
170	Chausa	310498	398.6	2432	586	3	3	1	1	b	c	c	c
171	Basudebpur	310499	43	355	85	b	a	a	a	b	c	c	c
172	Mulai	310500	133.9	492	97	1	1	a	a	b	c	c	c
173	Padamkuri	310501	140.7	637	143	1	1	a	a	b	c	c	c
174	Udaypur	310502	343.3	2378	562	2	2	a	a	b	c	c	c
175	Jhagrapara	310503	57.5	61	20	1	1	a	a	b	c	c	c
176	Maheshpur	310504	47.8	411	112	b	a	a	a	b	c	c	c
177	Purbba Basail	310505	295.9	1260	302	2	2	c	a	b	c	c	c
178	Saraipur	310506	81.1	403	88	b	a	a	b	b	c		c
179	Chandipur	310507	453.6	2627	650	3	3	1	b	b		c	
180	Putahari	310508	292.4	1563	370	2	2	a	b	b	c		c
181	Kanthail	310509	44	173	35	a	a	a	a	b	c	c	c
182	Harishchandrapur	310510	82.6	0	0								
183	Mahishakuri	310511	158.2	450	110	2	1	a	a	a	c	c	c
184	Acharul	310512	81	729	197	1	1	a	a	b	c	c	c
185	Palasbari	310513	53	228	56	a	a	b	b	b	c	c	c
186	Chandpur	310514	213.1	630	159	1	1	a	a	a	c	c	c
187	Ayera	310515	116.8	1133	277	1	1	a	a	a	c	c	c
188	Salekkuri	310516	46.8	939	219	1	1	a	a	a	c	c	c
189	Debipur	310517	96.3	600	151	1	a	c	a	a	c	c	c
190	Mahipaldighi	310518	138.9	1713	424	2	2	1	1	1	c	c	c
191	Pukurpar Raypur	310519	87.3	842	210	1	1	a	a	a	c	c	
192	Chakmaha	310520	59	741	178	2	1	a	a	b	c	c	c
193	Alampur	310521	69	948	229	c	a	a	a	c	c		
194	Jot Jagannath	310522	75.6	530	124	a	a		a	b			
195	Jothar	310523	59.8	1054	265	a	a		a	a	c		

- Village Directory

(As in 2009)

Location CodeNo:-331

Location CodeNo:-0047

le. (If not available within the < 5 Kms, b for 5-10 Kms and c if facility is available is given).						Number of Medical Amenities available. (If not available within the village , the distance range code viz; a for < 5 Kms, b for 5-10 Kms and c for 10+ kms of nearest place where facility is available is given).						Name of Village	Serial Number					
Management institute (MI)	Polytechnic (Pt)	Vocational training school /ITI	Non-formal training centre (NFTC)	Special school for disabled (SSD)	Others (specify)	Community health centre (CHC)	Primary health centre (PHC)	Primary health sub centre (PHS)	Maternity and child welfare centre (MCW)	T.B. clinic (TBC)	Hospital-allopathic (HA)			Hospital-alternative medicine (HO)	Dispensary (D)	Veterinary hospital (VH)	Mobile health clinic (MHC)	Family welfare centre (FWC)
15	16	17	18	19	20	21	22	23	24	25	26	27	28	29	30	31	2	1
c	c	a	c	c		c	b	b	b	c	b	c	b	b	c	b	Rasulpur	157
c	c	a	c	c		c	c	a	a	c	c	c	c	c	c	c	Chhota Damodarpur	158
c	c	a	c	c		c	c	a	a	c	c	c	c	c	c	c	Bara Damodarpur	159
c	c	a	c	b		c	b	b	b	c	b	c	b	b	c	b	Osmanpara	160
c	c	a	c	c		c	b	a	a	c	b	c	b	b	c	b	Dopitha	161
						b	b	a	b	b	b	c	a	c	c	c	Lakshmijal	162
						b	b	b	b	b	b	c	b	c	c	c	Serpur	163
	c	a															Joypur	164
						b	b	b	b	b	b	c	b	c	c	c	Rampur	165
						b	b	b	b	b	c	a	c	c	c	c	Uttarpara	166
c	c	c	c	c		c	c	b	a	c	c		a	b		a	Balarampur	167
c	c	c	c	c		c	c	b	a	c	c		a	b		a	Besatipara	168
c	c	c	c	c		c	c	c	a	c	c		b	b		a	Kandaha	169
c	c	c	c	c		c	c	c	c	c	c	c	c	b	c	c	Chausa	170
	c	c	c	c		c	c	c	a	c	c	c	a	b	c	c	Basudebpur	171
c	c	c	c	c		c	c	c	a	c	c	c	b	b	c	c	Maulai	172
c	c	c	c	c	c	c	c	b	c	c	c	c	a	b	c	c	Padamkuri	173
c	c	c		c		c	c	a	c	c	c	c	a	b		c	Udaypur	174
	c	c		c		c	c	b	c	c	c	c	a	b		c	Jhagrapara	175
	c	c		c		c	c	b	c	c	c	c	a	b		b	Maheshpur	176
	c	c		c		c	c	b	c	c	c	c	a	b		b	Purbba Basail	177
	c	c	c			c	c	c	c	c	c	c	b	b	c	a	Saraipur	178
c		c	c	c		c	c	b	c	c	c	c	b	b	c	a	Chandipur	179
	c	c	c			c	c	b	c	c	c	c		1 c		1	Putahari	180
	c	c				c	c	c			c	b	b			a	Kanthail	181
																	Harishchandrapur	182
	c	c				c	b	c			c	a	a			a	Mahishakuri	183
	c	c				c	b	c			c	a	a			a	Acharul	184
	c	c				c	b	c			c	b	b	b		a	Palasbari	185
	c	c				c	b	c			c	a	a			a	Chandpur	186
c		c	c	c		c	b	a	b	b	c	c	a	a	a	c	Ayera	187
c	c	c	c	c		c	b	a	a	c	c	c	a	a	a	c	Salekkuri	188
c	c	c		c		c	a	a	a	c	c	c	a	a	a	c	Debipur	189
c	c	c		c		c	b	1 b	b	b	c	c	c	1	1 c		Mahipaldighi	190
	c	c		c		c	b	a	b	b	c	c		a		c	Pukurpar Raypur	191
c	c	c	c	c		1 a	a	a	c	c	a	a		a		c	Chakmaha	192
c	c	c		c	c	1	1	1 c	c		1 b			a		c	Alampur	193
c	c	c	c	c		a	a	a	c	c	a	a		a		c	Jot Jagannath	194
c	c	c	c	c		1 a		1 c	c		1 c		2 a		c		Jothar	195

Serial Number	Name of Village	Number of Non-Government Medical Amenities available.							Availability of drinking water - Yes / No							
		Charitable non Govt. hospital/Nursing home.	Medical practitioner with MBBS Degree	Medical practitioner with other degree	Medical practitioner with no degree	Traditional practitioner and faith healer .	Medicine Shop	Others	Tap water (Treated/Untreated)	Well water (Covered / Uncovered well)	Hand Pump	Tube wells / Bore well	Spring	River / Canal	Tank / Pond / Lake	Others
1	2	32	33	34	35	36	37	38	39	40	41	42	43	44	45	46
157	Rasulpur	0	0	0	2	0	0	0	No	Yes	Yes	No	No	Yes	Yes	No
158	Chhota Damodarapur	0	0	0	3	0	1	0	No	No	Yes	No	No	Yes	Yes	No
159	Bara Damodarapur	0	0	0	3	0	2	0	No	No	Yes	No	No	No	Yes	No
160	Osmanpara	0	0	0	0	0	0	0	No	No	Yes	No	No	Yes	No	No
161	Dopitha	0	0	0	2	0	1	0	No	No	Yes	No	No	Yes	No	No
162	Lakshmijal	0	0	1	2	1	0	0	No	No	Yes	Yes	No	Yes	No	No
163	Serapur	0	0	1	2	1	0	0	No	No	Yes	Yes	No	Yes	No	No
164	Joypur	0	0	0	0	0	0	0	No	No	Yes	Yes	No	Yes	Yes	No
165	Rampur	0	0	1	2	1	0	0	No	No	Yes	Yes	No	No	Yes	No
166	Uttarpara	0	0	1	2	1	0	0	No	No	Yes	Yes	No	No	Yes	No
167	Balarampur	0	0	0	0	1	0	0	No	No	Yes	No	No	No	Yes	Yes
168	Besatipara	0	0	0	0	1	0	0	No	No	Yes	No	No	No	Yes	Yes
169	Kandaha	0	0	0	3	0	0	0	No	Yes	Yes	No	No	No	Yes	Yes
170	Chausa	0	0	0	0	0	0	0	No	No	Yes	No	No	No	No	No
171	Basudebpur	0	0	0	0	1	0	0	No	No	Yes	No	No	No	No	No
172	Mulai	0	0	0	0	2	0	0	No	No	Yes	No	No	No	No	No
173	Padamkuri	0	0	0	0	2	0	0	No	No	Yes	No	No	No	No	No
174	Udaypur	0	0	0	0	3	3	0	No	No	Yes	No	No	Yes	Yes	No
175	Jhagrapara	0	0	0	0	1	0	0	No	No	Yes	No	No	Yes	No	No
176	Maheshpur	0	0	0	0	0	0	0	No	No	Yes	No	No	Yes	Yes	No
177	Purbba Basail	0	0	0	0	1	0	0	No	No	Yes	No	No	No	Yes	No
178	Saraipur	0	0	0	1	0	0	0	No	No	Yes	No	No	Yes	Yes	No
179	Chandipur	0	0	0	2	0	0	0	No	No	Yes	No	No	No	Yes	No
180	Putahari	0	0	1	1	0	1	0	No	No	Yes	No	No	Yes	Yes	No
181	Kanthail	0	0	0	0	0	0	0	No	No	Yes	No	No	Yes	Yes	No
182	Harishchandrapur															
183	Mahishakuri	0	0	0	0	0	0	0	No	No	Yes	No	No	Yes	Yes	No
184	Acharul	0	0	0	1	0	0	0	No	No	Yes	No	No	Yes	Yes	No
185	Palasbari	0	0	0	0	0	0	0	No	No	Yes	No	No	Yes	Yes	No
186	Chandpur	0	0	1	1	0	0	0	No	No	Yes	No	No	Yes	Yes	No
187	Ayera	0	0	0	0	0	1	2	No	Yes	Yes	No	No	No	Yes	No
188	Salekkuri	0	0	0	0	0	0	0	No	Yes	Yes	No	No	Yes	Yes	No
189	Debipur	0	0	0	0	0	3	0	No	Yes	Yes	No	No	Yes	Yes	No
190	Mahipaldighi	0	0	0	0	0	0	0	No	No	Yes	No	No	No	Yes	No
191	Pukurpar Raypur	0	0	0	0	0	0	0	No	No	Yes	No	No	No	Yes	No
192	Chakmaha	0	0	0	0	1	1	0	No	No	No	Yes	No	No	Yes	No
193	Alampur	0	1	0	0	0	2	0	No	No	No	Yes	No	No	Yes	Yes
194	Jot Jagannath	0	0	0	0	1	0	0	No	No	No	Yes	No	No	Yes	No
195	Jothar	0	1	0	0	0	2	0	No	No	Yes	Yes	No	No	Yes	No

Availability of toilet & others Yes / No				Communication and transport facilities (If amenities available code -Yes is given except for Village Pin Code ,If not available within the village , the distance range code viz; a for < 5 Kms, b for 5-10 Kms and c for 10+ kms of nearest place where facility is available is given).								
Community toilet including bath.	Community toilet excluding bath.	Rural sanitary mart or sanitary hardware outlet available near the village.	Community bio- gas or recycle of waste for productive use.	Post office(PO)	Sub post office (SPO)	Post & Telegraph office (P&TO)	Village Pin Code	Telephones (Land lines)	Public call office (PCO)	Mobile phone coverage	Name of Village	Serial Number
47	48	49	50	51	52	53	54	55	56	57	2	1
No	No	No	No	c	b	c	733132	Yes	a	Yes	Rasulpur	157
No	No	No	No	c	c	c	733121	a	a	Yes	Chhota Damodarpur	158
No	No	No	No	c	c	c	733121	Yes	Yes	Yes	Bara Damodarpur	159
No	No	No	No	c	b	c	733121	a	a	Yes	Osmanpara	160
No	No	No	No	c	b	c	733132	Yes	a	Yes	Dopitha	161
No	No	No	No	c	b	c	733132	Yes	Yes	Yes	Lakshmijal	162
No	No	No	No	c	b	c	733121	Yes	Yes	Yes	Serpur	163
No	No	No	No	c	b	c	733132	Yes	a	Yes	Joypur	164
No	No	No	No	c	b	c	733132	Yes	Yes	Yes	Rampur	165
No	No	No	No	c	b	c	733132	Yes	Yes	Yes	Uttarpara	166
No	No	No	No	c	b	c	733132	b	a	Yes	Balarampur	167
No	No	No	No	c	b	c	733132	b	a	Yes	Besatipara	168
No	No	No	No	c	b	c	733132	b	b	Yes	Kandaha	169
No	No	No	No	c	c	c	733132	b	Yes	Yes	Chausa	170
No	No	No	No	c	c	c	733132	b	a	Yes	Basudebpur	171
No	No	No	No	a	c	c	733132	b	a	Yes	Mulai	172
No	No	No	No	c	c	c	733132	b	a	Yes	Padamkuri	173
No	No	No	No	c	c	c	733132	b	c	Yes	Udaypur	174
No	No	No	No	c	c	c	733121	b	c	Yes	Jhagrapara	175
No	No	No	No	c	c	c	733129	b	c	Yes	Maheshpur	176
No	No	No	No	c	c	c	733121	b	c	Yes	Purbba Basail	177
No	No	No	No	c	b	c	733121	b	b	Yes	Saraipur	178
No	No	No	No	c	b	c	733121	b	b	Yes	Chandipur	179
No	No	No	No	c	b	c	733121	b	b	Yes	Putahari	180
No	No	No	No	c	c	c	733121	b	a	Yes	Kanthail	181
											Harishchandrapur	182
No	No	No	No	c	c	c	733121	a	a	Yes	Mahishakuri	183
No	No	No	No	c	c	c	733121	a	a	Yes	Acharul	184
No	No	No	No	c	c	c	733121	a	a	Yes	Palasbari	185
No	No	No	No	c	c	c	733121	a	a	Yes	Chandpur	186
No	No	No	No	c	c	c	733121	a	a	Yes	Ayera	187
No	No	No	No	c	c	c	733121	a	a	Yes	Salekkuri	188
No	No	No	No	c	c	c	733121	Yes	a	Yes	Debipur	189
No	Yes	No	No	c	c	c	733121	Yes	Yes	Yes	Mahipaldighi	190
No	No	No	No	c	c	c	733121	c	a	Yes	Pukurpar Raypur	191
No	No	No	No	c	c	c	733121	Yes	a	Yes	Chakmaha	192
No	No	No	No	c	c	c	733121	c	a	Yes	Alampur	193
No	No	No	No	c	c	c	733121	a	a	Yes	Jot Jagannath	194
No	No	No	No	c	c	c	733121	a	a	Yes	Jothar	195

Communication and transport facilities (If amenities available code -Yes is given except for Village Pin Code ,If not available within the village , the distance range code viz; a for < 5 Kms, b for 5-10 Kms and c for 10+ kms of nearest place where facility is available is given).													Village connected to highways (If amenities available code -' village , the distance range co and c for 10+ kms of nearest p			
Serial Number	Name of Village	Internet cafes/ Common service centre (CSC)	Private courier facility	Bus service (Public & Private)	Railway stations	Auto/Modified Autos	Taxis and Vans	Tractors	Cycle-pulled rickshaws(Manual & Machine driven)	Carts driven by animals	Sea /River ferry service	Connected to national highway(NH)	Connected to state highway(SH)	Connected to major district road (MDR)	Connected to others district road	Pucca roads
1	2	58	59	60	61	62	63	64	65	66	67	68	69	70	71	72
157	Rasulpur	b	b	a	c	a	a	a	Yes	Yes	b	c	c	c	a	a
158	Chhota Damodarpur	c	c	a	c	a	Yes	a	Yes	Yes	b	c	c	c	Yes	a
159	Bara Damodarpur	c	c	Yes	c	a	Yes	a	Yes	Yes	b	c	c	Yes	Yes	a
160	Osmanpara	b	b	a	c	c	a	a	Yes	a	b	c	c	c	a	a
161	Dopitha	b	b	a	c	a	a	a	Yes	a	b	c	c	b	Yes	a
162	Lakshmijal	b	b	a	c	a	Yes	Yes	Yes	a	a	c	c	Yes	Yes	a
163	Serpur	b	b	a	c	a	Yes	Yes	Yes	a	Yes	c	c	a	Yes	a
164	Joypur	b	b	a	c	b	Yes	Yes	Yes	Yes	Yes	c	b		Yes	a
165	Rampur	b	b	Yes	c	b	Yes	Yes	Yes	a	a	c	c		Yes	a
166	Uttarpara	b	b	Yes	c	a	Yes	Yes	Yes	a	a	c	c	Yes	Yes	a
167	Balarampur	b	c	b	c	b	a	a	a	Yes	Yes	c	c	c	c	a
168	Besatipara	b	c	b	c	b	a	Yes	a	Yes	a	c	c	c	c	a
169	Kandaha	b	c	b	c	b	Yes	Yes	Yes	Yes	Yes	c	c	b	b	a
170	Chausa	b	c	b	c	a	Yes	Yes	Yes	Yes	Yes	c	c	c	c	a
171	Basudebpur	b	c	b	c	b	Yes	Yes	Yes	Yes	Yes	c	c	c	c	b
172	Maulai	b	c	b	c	a	Yes	Yes	Yes	Yes	Yes	c	c	c	c	b
173	Padamkuri	b	c	b	c	a	Yes	Yes	Yes	Yes	c	c	c	c	c	b
174	Udaypur	b	c	b	c	a	Yes	Yes	Yes	b	a	c	c	c	Yes	Yes
175	Jhagrapara	b	c	b	c	b	Yes	b	Yes	b	b	c	c	c	Yes	Yes
176	Maheshpur	b	c	b	c	b	Yes	b	Yes	a	b	c	c	c	Yes	Yes
177	Purbba Basail	b	c	b	c	b	Yes	b	Yes	b	b	c	c	c	Yes	Yes
178	Saraipur	c	c	b	c	a	b	a	Yes	Yes	b	c	c	c	a	Yes
179	Chandipur	b	c	b	c	Yes	b	a	Yes	Yes	b	c	c	c	Yes	Yes
180	Putahari	b	c	b	c	b	Yes	Yes	Yes	Yes	b	c	c	c	Yes	Yes
181	Kanthail	b	c	b	b	a	b	a	Yes	Yes	a	c	c	c	b	Yes
182	Harishchandrapur															
183	Mahishakuri	a	c	a	c	a	a	a	Yes	Yes	a	c	c	c	a	a
184	Acharul	a	c	a	c	a	a	a	Yes	Yes	a	c	c	c	a	a
185	Palasbari	b	c	b	b	a	a	a	Yes	Yes	a	c	c	c	b	Yes
186	Chandpur	a	c	a	c	a	a	a	Yes	Yes	a	c	c	c	a	a
187	Ayera	a	c	a	c	a	a	a	Yes	Yes	Yes	a		a	Yes	Yes
188	Salekkuri	a	c	a	c	a	a	Yes	Yes	Yes	a	c	c	c	a	a
189	Debipur	a	c	a	c	a	Yes	a	Yes	Yes	a	c	c	c	Yes	Yes
190	Mahipaldighi	Yes	c	Yes	c	Yes	Yes	Yes	Yes	c	c	c	c	c	Yes	Yes
191	Pukurpar Raypur	c	c	a	c	a	Yes	a	Yes	Yes	a	c	c	c		Yes
192	Chakmaha	c	c	Yes	c	a	Yes	Yes	Yes	Yes	a	c	c	Yes	Yes	Yes
193	Alampur	c	c	a	c	a	Yes	Yes	Yes	a	a	c	c	Yes	Yes	Yes
194	Jot Jagannath	c	c	a	c	a	Yes	a	Yes	a	a	c	c	Yes	c	Yes
195	Jothar	c	c	Yes	c	a	Yes	a	Yes	c	a	c	c	Yes	Yes	Yes

,village roads, banks & credit societies
Yes is given, If not available within the
de viz; a for < 5 Kms, b for 5-10 Kms
lace where facility is available is given).

Availability of miscellaneous facilities (If amenities available code -Yes is given, If not
available within the village , the distance range code viz; a for < 5 Kms, b for 5-10 Kms
and c for 10+ kms of nearest place where facility is available is given).

73	74	75	76	77	78	79	80	81	82	83	84	85	86	87	Name of Village	Serial Number
a	a	Yes	Yes	b	c	b	Yes	Yes	c	a	Yes	b	Yes	Yes	Rasulpur	157
a	a	Yes	Yes	a	c	c	Yes	a	c	Yes	c	c	Yes	Yes	Chhota Damodarpur	158
a	a	a	Yes	a	c	c	Yes	Yes	c	a	c	c	Yes	Yes	Bara Damodarpur	159
a	a	Yes	Yes	b	c	c	a	a	c	a	b	b	a	Yes	Osmanpara	160
a	a	Yes	Yes	a	c	c	Yes	a	c	a	b	b	Yes	Yes	Dopitha	161
Yes	a	a	Yes	b	c	b	Yes	a	c	a	b	Yes	Yes	Yes	Lakshmijal	162
a	a	Yes	Yes	b	c	b	Yes	a	c	a	b	Yes	Yes	Yes	Serpur	163
Yes	a	Yes	Yes	b	c	b	Yes	Yes	c	a	Yes	Yes	Yes	Yes	Joypur	164
Yes	a	a	Yes	b	c	b	Yes	a	c	Yes	b	Yes	Yes	Yes	Rampur	165
Yes	a	a	Yes	Yes	c	Yes	Yes	Yes	Yes	Yes	Yes	Yes	Yes	Yes	Uttarpara	166
a	a		Yes	b	c	c	Yes	a	c	a	c	c	a	Yes	Balarampur	167
a	a		Yes	b	c	c	Yes	a	c	a	c	c	Yes	Yes	Besatipara	168
a	b		Yes	b	c	c	Yes	Yes	c	Yes	c	c	Yes	Yes	Kandaha	169
Yes	a	Yes	Yes	b	c	Yes	Yes	Yes	c	Yes	c	c	Yes	Yes	Chausa	170
Yes		Yes	Yes	b	c	c	Yes	a	c	a	c	Yes	a	Yes	Basudebpur	171
Yes		Yes	Yes	b	c	c	Yes	a	c	a	c	Yes	Yes	Yes	Maulai	172
Yes			Yes	b	c	c	Yes	a	c	a	c	c	Yes	Yes	Padamkuri	173
Yes		a	Yes	b	c	Yes	Yes	a	c	Yes	c	Yes	Yes	Yes	Udaypur	174
Yes			Yes			c	Yes	Yes	c	a	Yes	Yes	Yes	Yes	Jhagrapara	175
Yes		a	Yes	b	c	c	Yes	a	c	Yes	c	c	Yes	Yes	Maheshpur	176
Yes			Yes	b	c	c	Yes	a	c	a	c	c	Yes	Yes	Purbba Basail	177
Yes			Yes	b	c	c	Yes	a	c	Yes	c	c	Yes	Yes	Saraipur	178
Yes			Yes	b	c	c	Yes	Yes	c	Yes	c	c	Yes	Yes	Chandipur	179
Yes			Yes	b	c	c	Yes	Yes	c	Yes	b	c	Yes	Yes	Putahari	180
Yes			Yes	b	c	c	a	a	c	a	c	c	a	Yes	Kanthail	181
															Harishchandrapur	182
Yes			Yes	a	c	c	Yes	a	c	a	c	c	Yes	Yes	Mahishakuri	183
Yes			Yes	a	c	c	Yes	a	c	Yes	c	c	Yes	Yes	Acharul	184
Yes			Yes	b	c	c	Yes	b	c	a	c	c	a	Yes	Palasbari	185
Yes			Yes	a	c	c	Yes	a	c	a	c	c	Yes	Yes	Chandpur	186
Yes			Yes	a	c	c	Yes	a	Yes	Yes	c	c	a	Yes	Ayera	187
Yes		Yes	Yes	a	c	c	Yes	a	c	a	c	c	Yes	Yes	Salekkuri	188
Yes		a	Yes	a	c	c	Yes	a	c	a	c	c	Yes	Yes	Debipur	189
Yes	Yes	c	b	b	c	c	Yes	Yes	Yes	Yes	c	c	Yes	Yes	Mahipaldighi	190
Yes		c	a	c	c	b	Yes	a	c	a	c	c	Yes	Yes	Pukurpar Raypur	191
Yes	Yes	a	Yes	a	c	c	Yes	Yes	Yes	Yes	c	Yes	Yes	Yes	Chakmaha	192
Yes	a	a	Yes	a	c	c	Yes	Yes	c	a	a	Yes	Yes	Yes	Alampur	193
Yes	Yes	a	Yes	a	c	c	Yes	Yes	c	a	c	Yes	Yes	c	Jot Jagannath	194
Yes	Yes	a	Yes	a	c	c	Yes	Yes	c	a	c	Yes	Yes	Yes	Jothar	195

Availability of miscellaneous facilities (If amenities available code -Yes is given, If not available within the village , the distance range code viz; a for < 5 Kms, b for 5-10 Kms and c for 10+ kms of nearest place where facility is available is given).													Availability of electricity (Yes/No)			
Serial Number	Name of Village	ASHA (Accredited Social Health Activist)	Community centre with/without TV	Sports Field,	Sports Club / Recreation Centre	Cinema / Video Hall	Public Library	Public Reading Room	Newspaper Supply	Assembly Polling station	Birth & Death Registration Office	Power Supply for Domestic Use (ED)	Power Supply for Agricultural Use (EAG)	Power Supply for Commercial Use (EC)	Power Supply for All Uses (EA)	
1	2	88	89	90	91	92	93	94	95	96	97	98	99	100	101	
157	Rasulpur	Yes	c	a	a	c	b	b	a	b	b	Yes	No	No	No	
158	Chhota Damodarpur	Yes	c	a	a	c	c	c	a	c	c	Yes	No	No	No	
159	Bara Damodarpur	Yes	c	a	a	c	c	c	a	c	c	Yes	No	No	No	
160	Osmanpara	a	c	a	a	c	b	b	a	b	b	Yes	No	No	No	
161	Dopitha	Yes	c	a	a	c	b	b	a	b	b	Yes	No	No	No	
162	Lakshmijal	Yes	b	a	b	b	b	c	Yes	a	a	Yes	Yes	Yes	Yes	
163	Serpur	Yes	b	a	b	b	b	c	a	a	b	Yes	Yes	Yes	Yes	
164	Joypur	Yes	Yes	Yes	Yes	Yes	a	Yes	Yes	a	Yes	Yes	Yes	No	No	
165	Rampur	Yes	b	a	b	b	b	c	Yes	a	a	Yes	Yes	Yes	Yes	
166	Uttarpara	Yes	Yes	b	Yes	b	b	b	b	Yes	b	Yes	Yes	Yes	Yes	
167	Balarampur	Yes	c	a	a	c	c	c	b	Yes	a	Yes	No	No	No	
168	Besatipara	Yes	c	a	a	c	c	c	b	a	b	Yes	No	No	No	
169	Kandaha	Yes	c	Yes	Yes	c	c	c	b	Yes	a	Yes	No	No	No	
170	Chausa	Yes	Yes	Yes	c	c	Yes	c	b	Yes	a	Yes	Yes	No	No	
171	Basudebpur	a	c	a	c	b	a	c	b	a	a	Yes	Yes	No	No	
172	Mulai	a	Yes	a	Yes	Yes	Yes	Yes	b	Yes	a	Yes	Yes	No	No	
173	Padamkuri	a	Yes	a	Yes	c	c	a	b	Yes	a	Yes	Yes	No	No	
174	Udaypur	Yes	Yes	a	Yes	c	a	Yes	b	Yes	a	Yes	No	Yes	No	
175	Jhagrapara	Yes	Yes	Yes	Yes	Yes	Yes	Yes	Yes	Yes	Yes	Yes	No	No	No	
176	Maheshpur	a	c	a	c	c	b	c	b	a	a	Yes	No	No	No	
177	Purbba Basail	a	c	a	c	c	b	c	b	Yes	a	Yes	No	No	No	
178	Saraipur	Yes	Yes	Yes	Yes	c	b	Yes	b	a	a	Yes	No	No	No	
179	Chandipur	Yes	Yes	a	Yes	c	b	c	b	Yes	a	Yes	Yes	No	No	
180	Putahari	Yes	Yes	Yes	Yes	c	b	Yes	b	Yes	Yes	Yes	Yes	No	No	
181	Kanthail	a	Yes	Yes	c	c	a	c	a	a	a	Yes	No	No	No	
182	Harishchandrapur															
183	Mahishakuri	Yes	Yes	Yes	a	c	a	c	a	a	a	Yes	No	No	No	
184	Acharul	a	Yes	a	a	c	c	c	a	a	a	Yes	No	No	No	
185	Palasbari	a	Yes	a	a	c	c	c	b	a	a	Yes	No	No	No	
186	Chandpur	Yes	Yes	Yes	a	c	a	c	a	a	a	Yes	No	No	No	
187	Ayera	Yes	Yes	a	a	a	c	c	a	Yes	c	Yes	Yes	No	No	
188	Salekkuri	Yes	Yes	a	a	a	c	c	a	Yes	c	Yes	Yes	No	No	
189	Debipur	Yes	c	a	a	a	c	c	a	c	c	Yes	Yes	No	No	
190	Mahipaldighi	Yes	Yes	c	Yes	c	c	c	c	Yes	Yes	Yes	Yes	No	No	
191	Pukurpar Raypur	Yes	Yes	a	c	c	c	c	Yes	Yes	b	Yes	Yes	No	No	
192	Chakmaha	Yes	c	a	Yes	a	c	c	Yes	a	a	Yes	Yes	Yes	Yes	
193	Alampur	Yes	c	Yes	c	a	c	c	Yes	a	a	Yes	No	No	No	
194	Jot Jagannath	Yes	c	a	Yes	a	c	c	Yes	a	a	Yes	Yes	Yes	Yes	
195	Jothar	Yes	c	a	Yes	a	c	c	Yes	a	b	Yes	Yes	Yes	Yes	

Nearest Town		Land Use							
		Area under different types of land use (in hectares rounded up to one decimal place)							
Name	Distance range code i.e. a for < 5 Kms, b for 5-10 Kms and c for 10+ kms .	Forests	Area under Non-agricultural Uses	Barren and Un-cultivable land	Permanent Pastures and Other Grazing Lands	Land Under Miscellaneous Tree Crops etc.	Culturable Waste Land	Name of Village	Serial Number
102	103	104	105	106	107	108	109	2	1
KALIAGONG	c	2.5	23.5	0	0	0	2.1	Rasulpur	157
KALIAGONG	b	2.5	14.5	0	0	0	2.3	Chhota Damodarapur	158
KALIAGONG	b	3	20.6	0	0	0	3	Bara Damodarapur	159
KALIAGONG	b	1	9	0	0	0	1.3	Osmanpara	160
KALIAGONG	b	3.5	25	0	0	0	7.4	Dopitha	161
KALIAGONG	b	1	10.6	0	0	0	2	Lakshmijal	162
KALIAGONG	b	1	10	0	0	0	2	Serpur	163
KALIAGONG	b	5	10.4	0	0	0	6	Joypur	164
KALIAGONG	c	8	10	0	0	0	8	Rampur	165
KALIAGONG	c	4	10	0	0	0	6	Uttarpara	166
KALIAGONG	b	3	18	0	0	0	5	Balarampur	167
KALIAGONG	b	3.5	18	0	0	0	4.4	Besatipara	168
KALIAGONG	b	6	14	0	0	0	7.9	Kandaha	169
KALIAGONG	b	13	23.7	0	0	0	14.1	Chausa	170
KALIAGONG	b	1	3.5	0	0	0	1.5	Basudebpur	171
KALIAGONG	b	6.5	12	0	0	0	7.5	Maulai	172
KALIAGONG	b	6	15	0	0	0	4	Padamkuri	173
KALIAGONG	b	8	22	0	0	0	10	Udaypur	174
KALIAGONG	b	1.5	5	0	0	0	2.5	Jhagrapara	175
KALIAGONG	b	1.5	8	0	0	0	1.5	Maheshpur	176
KALIAGONG	b	7.5	33	0	0	0	2.5	Purbba Basail	177
KALIAGONG	b	2	8.5	0	0	0	2.5	Saraipur	178
KALIAGONG	b	15	27.1	0	0	0	18	Chandipur	179
KALIAGONG	b	8	28.8	0	0	0	12	Putahari	180
KALIAGONG	b	1	6	0	0	0	1.5	Kanthail	181
		1.5	6	0	0	0	2	Harishchandrapur	182
KALIAGONG	b	5	22	0	0	0	8	Mahishakuri	183
KALIAGONG	b	3	4	0	0	0	2	Acharul	184
KALIAGONG	b	1.5	8	0	0	0	1.4	Palasbari	185
KALIAGONG	b	6	22	0	0	0	7.9	Chandpur	186
KALIAGONG	b	4	14	0	0	0	5	Ayera	187
KALIAGONG	b	1	8.5	0	0	0	1.4	Salekkuri	188
KALIAGONG	b	2	9.5	0	0	0	2.5	Debipur	189
KALIAGONG	b	3	12	0	0	0	3.9	Mahipaldighi	190
KALIAGONG	b	1	7.5	0	0	0	2	Pukurpar Raypur	191
KALIAGONG	b	1	12.8	0	0	0	1.4	Chakmaha	192
KALIAGONG	b	1.3	15.3	0	0	0	1.6	Alampur	193
KALIAGONG	b	1.5	14	0	0	0	2	Jot Jagannath	194
KALIAGONG	b	1	14	0	0	0	1.5	Jothar	195

Land Use												
Area under different types of land use (in hectares rounded up to one decimal place)							Area irrigated by source (in hectare).					
Serial Number	Name of Village	Fallow lands other than current fallows	Current Fallows	Net Area Sown	Total Irrigated Land Area	Total Un-irrigated Land Area	Canals (C)	Wells/Tube-wells(W/TW)	Tanks/Lakes(T/L)	Water Falls(WF)	Others(O)	
1	2	110	111	112	113	114	115	116	117	118	119	
157	Rasulpur	0	0	77	22	55	0	0	2	0	20	
158	Chhota Damodarpur	0	0	128	28	100	0	2	6	0	20	
159	Bara Damodarpur	0	0	66	12	54	0	10	2	0	0	
160	Osmanpara	0	0	33.7	23	10.7	0	22	1	0	0	
161	Dopitha	0	0	96	26	70	0	4	2	0	20	
162	Lakshmijal	0	0	30	22.5	7.5	0	21.5	1	0	0	
163	Serapur	0	0	80.6	23.5	57.1	0	0	13.5	0	10	
164	Joypur	0	0	90	54	36	0	40	2	0	12	
165	Rampur	0	0	113.5	36	77.5	0	20	6	0	10	
166	Uttarpara	0	0	113.8	23.4	90.4	0	10	9.4	0	4	
167	Balarampur	0	0	123.2	1.5	121.7	0	0	0.5	0	1	
168	Besatipara	0	0	124.5	19.5	105	0	0	19	0	0.5	
169	Kandaha	0	0	121	37	84	0	0	36	0	1	
170	Chausa	0	0	347.8	33.8	314	0	0	33.3	0	0.5	
171	Basudebpur	0	0	37	1.8	35.2	0	0	1.8	0	0	
172	Mulai	0	0	107.9	2.5	105.4	0	0	2	0	0.5	
173	Padamkuri	0	0	115.7	20	95.7	0	0	18.5	0	1.5	
174	Udaypur	0	0	303.3	46	257.3	0	0	45	0	1	
175	Jhagrapara	0	0	48.5	1	47.5	0	0	0.7	0	0.3	
176	Maheshpur	0	0	36.8	1.5	35.3	0	0	1.2	0	0.3	
177	Purbba Basail	0	0	252.9	13.5	239.4	0	0	13	0	0.5	
178	Saraipur	0	0	68.1	3.5	64.6	0	0	2	0	1.5	
179	Chandipur	0	0	393.5	8	385.5	0	0	7	0	1	
180	Putahari	0	0	243.6	24.5	219.1	0	0	24.5	0	0	
181	Kanthail	0	0	35.5	5.5	30	1	0	4.5	0	0	
182	Harishchandrapur	0	0	73.1	6.5	66.6	6.5	0	0	0	0	
183	Mahishakuri	0	0	123.2	3.3	119.9	0.5	2.8	0	0	0	
184	Acharul	0	0	72	26	46	1	0	25	0	0	
185	Palasbari	0	0	42.1	7.8	34.3	0	0	7.3	0	0.5	
186	Chandpur	0	0	177.2	7.8	169.4	0	0	7.3	0	0.5	
187	Ayera	0	0	93.8	47	46.8	40	0	6.2	0	0.8	
188	Salekkuri	0	0	35.9	2.5	33.4	0	0	2	0	0.5	
189	Debipur	0	0	82.3	6	76.3	0	0	5.7	0	0.3	
190	Mahipaldighi	0	0	120	12.2	107.8	0	0	11.7	0	0.5	
191	Pukurpar Raypur	0	0	76.8	23	53.8	0	0	23	0	0	
192	Chakmaha	0	0	43.8	5	38.8	0	1	4	0	0	
193	Alampur	0	0	50.7	7	43.7	0	2	5	0	0	
194	Jot Jagannath	0	0	58.2	8	50.2	0	6	2	0	0	
195	Jothar	0	0	43.3	15	28.3	0	10	5	0	0	

Name of three most important commodities manufactured			Name of Village	Serial Number
First	Second	Third		
120	121	122	2	1
			Rasulpur	157
			Chhota Damodarpur	158
			Bara Damodarpur	159
			Osmanpara	160
			Dopitha	161
			Lakshmijal	162
			Serpur	163
			Joypur	164
			Rampur	165
			Uttarpara	166
Rice	Fried Rice	Beaten Rice	Balarampur	167
Rice	Fried Rice		Besatipara	168
Rice	Beaten Rice	Fried Rice	Kandaha	169
			Chausa	170
			Basudebpur	171
			Mulai	172
			Padamkuri	173
Sweet	Muri	Chira	Udaypur	174
			Jhagrapara	175
Sweet	Muri	Chira	Maheshpur	176
Sweet	Muri	Chira	Purbba Basail	177
			Saraipur	178
			Chandipur	179
			Putahari	180
			Kanthail	181
			Harishchandrapur	182
			Mahishakuri	183
			Acharul	184
			Palasbari	185
			Chandpur	186
			Ayera	187
			Salekkuri	188
			Debipur	189
			Mahipaldighi	190
			Pukurpar Raypur	191
Rice	Atta	Mustard Oil	Chakmaha	192
Rice	Atta	Mustard Oil	Alampur	193
Rice	Atta	Dhokra	Jot Jagannath	194
Rice	Atta	Mustard Oil	Jothar	195

Census of India 2011
Amenities and Land use

Name of District:-Dakshin Dinajpur

Name of CD Block:-Kushmundi

Serial Number	Name of Village	Location code no.	Total area of the village (in hectares rounded up to one decimal place)	Total population (2011 census)	Number of households (2011 census)	Number of educational amenities available in village, the distance range code viz; a for 0-5 kms, b for 5-10 kms, c for 10+ kms of nearest place where facility is available							
						Pre-Primary school (PP)	Primary school (P)	Middle school (M)	Secondary School (S)	Senior Secondary school (SS)	Degree college of arts, science & commerce (ASC)	Engineering college(EC)	Medical college (MC)
1	2	3	4	5	6	7	8	9	10	11	12	13	14
196	Jadabpur	310524	48.8	314	71	1	1	a	b	c			
197	Ekdala	310525	57.8	342	76	a	a	a	a	a	c	c	c
198	Barakafurchand	310526	53	388	89	a	a	a	a	a	c	c	c
199	Khamrail	310527	111.5	381	89	1	1	a	a	a	c	c	c
200	Maligaon	310528	334.1	1472	329	1	1	a	a	a	c	c	c
201	Raypur	310529	177.9	612	136	1	1	a	a	a	c	c	c
202	Abhirampur	310530	51.3	46	10	a	a	a	a	a	c	c	c
203	Bhelakuri	310531	42.4	857	198	1	1	a	a	a	c	c	c
204	Kapuria	310532	154.7	826	195	1	1	a	a	a	c	c	c
205	Mastail	310533	78.9	489	105	2	1	a	a	a	c	c	c
206	Bagduma	310534	134.3	855	182	1	1	1			c	c	c
207	Kakair	310535	129.9	639	160	1	1	b	b	b	c	c	c
208	Purbba Mollapara	310536	104.5	543	122	1	1	b	b	b	c	c	c
209	Gobrabail	310537	115.8	396	88	1	1	b	b	b	c	c	c
210	Khanpur	310538	88.9	75	17	b	a	a	a	a	c	c	c
211	Madhabpur Baragachhi	310539	44.4	481	118	1	1	a	a	a	c	c	c
212	Chandail	310540	172.6	929	234	1	1	a	a	a	c	c	c
213	Panchhata	310541	331.4	2023	470	1	1	b	b	b	c	c	c
214	Hasnagar	310542	125.8	561	135	1	1	a	a	a	c	c	
215	Dikul	310543	66	770	189	1	1	1	1	1	c	c	
216	Randanga	310544	67.4	374	81	c	a	a	a	a	c	c	
217	Panchanagar	310545	50.5	499	104	c	a	a	a	a			
218	Ramchandrapur	310546	201.7	1313	325	1	1	a	a	a	c	c	
219	Jafarpur	310547	78.9	338	79	a	a	a	a	a	c	c	c
220	Sekendarpur	310548	69.3	1223	304	2	1	1	1	a	c	c	c
221	Gangajit	310549	46.9	246	62	a	a	a	a	a	c	c	c
222	Katalhat	310550	79.7	570	142	1	1	a	a	a	c	c	c
223	Lohaganja	310551	234	2367	544	2	1	a	a	a	c	c	c
224	Shikarpur	310552	62.3	440	110	1	1	a	a	a	c	c	c
225	Mahabullapur	310553	99.5	798	170	1	1	a	a	b	c	c	c
226	Badbighor	310554	83.6	478	104	a	a						
227	Durgapur	310555	200.4	1185	262	a	a	a	a				
228	Bighor	310556	100.2	259	57	1	1	a	a				
229	Magura	310557	58.1	180	43	a	a	a	a				
230	Chak Haripur	310558	106.4	206	57	b	b	b	b		a		
231	Durllabhpur	310559	90.6	516	127	a	a	a	a				
Block T O T A L :			31062.7	198752	45135	225	211	34	23	11	0	0	0

- Village Directory

(As in 2009)

Location CodeNo:-331

Location CodeNo:-0047

le. (If not available within the < 5 Kms, b for 5-10 Kms and c if facility is available is given).					Number of Medical Amenities available. (If not available within the village , the distance range code viz; a for < 5 Kms, b for 5-10 Kms and c for 10+ kms of nearest place where facility is available is given).																	Name of Village	Serial Number
15	16	17	18	19	20	21	22	23	24	25	26	27	28	29	30	31							
Management institute (MI)	Polytechnic (Pt)	Vocational training school /ITI	Non-formal training centre (NFTC)	Special school for disabled (SSD)	Others (specify)	Community health centre (CHC)	Primary health centre (PHC)	Primary health sub centre (PHS)	Maternity and child welfare centre (MCW)	T.B. clinic (TBC)	Hospital-allopathic (HA)	Hospital-alternative medicine (HO)	Dispensary (D)	Veterinary hospital (VH)	Mobile health clinic (MHC)	Family welfare centre (FWC)							
c	c	c	c	c		c	a	a	c	c	b	b	a	c		c	Jadabpur	196					
c	c	a	c	c		c	a	a	c	c	a	c	b	a	c	a	Ekdala	197					
c	c	c	c	c		c	a	a	c	c	c	c	b	a	a		Barakafurchand	198					
c	c	c	c	c		c	a	a	c	c	c	c	b	a	a		Khamrail	199					
c	c	c		c		c	a	a	c	c	a	c	a	a	c	a	Maligaon	200					
c	c	c	c	c		c	c	a	a	c	c	c	a	a		c	Raypur	201					
c	c	c	c	c		c	c	c	a	c	c	c	a	a		c	Abhirampur	202					
c	c	c	c	c		c	c	a	a	c	c	c	a	a		c	Bhelakuri	203					
c	c	c	c	c		c	c	c	a	c	c	c	a	a		c	Kapuria	204					
c	c	c	c	c		c	c	b	b	c	c	c	a	a		c	Mastail	205					
c	c	c	c	c		c	c	b	b	c	c	c	b	c	c	c	Bagduma	206					
c	c	b	c	c		c	c	b	b	c	c	c	b	c	c	c	Kakair	207					
c	c	b	c	b		c	c	b	b	c	c	c	b	c	c	c	Purbba Mollapara	208					
c	c	b	c	c		c	c	b	b	c	c	c	b	c	c	c	Gobrabail	209					
c	c	b	c	c		c	c	b	c	c	c	c	b	c	c	c	Khanpur	210					
c	c	c	c	c		b	b	b	c	b	c	b	c	b	b	b	Madhabpur Baragachhi	211					
c	c	c	c	c		b	b	b	c	b	c	b	c	b	b	b	Chandail	212					
c	c	c	c	c		b	b	b	c	b	c	b	c	b	b	b	Panchhata	213					
c	c	c	c	c		c	c	a	c	c	c	c	a	c	c	c	Hasnagar	214					
c	c	c	c	c		c	c	1	c	c	c	c	1	c	c	c	Dikul	215					
c	c	c	c	c		c	c	a	c	c	c	c	a	c	c	c	Randanga	216					
c	c	c	c	c		c	c	a	c	c	c	c	a	c	c	c	Panchanagar	217					
c	c	c	c	c		c	c	a	c	c	c	c	a	c	c	c	Ramchandrapur	218					
c	c	c	c	c		b	c	b	b	c	c	b	a	b	c	c	Jafarpur	219					
c	c	c	c	c		b	b	b	c	b	c	b	c	b	b	b	Sekendarpur	220					
c	c	c	c	c		b	c	b	b	b	c	b	b	b	c	b	Gangajit	221					
c	c	c	c	c		b	b	b	b	b	c	b	b	b	b	b	Katalhat	222					
c	c	c	c	c		c	b	a	c	c	c	c	b	c	c	c	Lohaganja	223					
c	c	c	c	c		c	b	b	c	c	c	c	b	c	c	c	Shikarpur	224					
c	c	c	c	c		c	b	a	c	c	c	c	a	c	c	c	Mahabullapur	225					
						c	a	c	c	c			c	c			Badbighor	226					
						c	a	c	c	c			c	c			Durgapur	227					
						c	a	c	c	c			c	c			Bighor	228					
			a			c	a	c	c	c			c	c			Magura	229					
						c	a	c	c	c			c	c			Chak Haripur	230					
						c	a	c	c	c			c	c			Durlabhpur	231					
0	1	1	0	0	0	4	2	14	2	0	2	0	9	2	2	3	: Block TOTAL						

Serial Number	Name of Village	Number of Non-Government Medical Amenities available.							Availability of drinking water - Yes / No							
		Charitable non Govt. hospital/Nursing home.	Medical practitioner with MBBS Degree	Medical practitioner with other degree	Medical practitioner with no degree	Traditional practitioner and faith healer .	Medicine Shop	Others	Tap water (Treated/Untreated)	Well water (Covered / Uncovered well)	Hand Pump	Tube wells / Bore well	Spring	River / Canal	Tank / Pond / Lake	Others
1	2	32	33	34	35	36	37	38	39	40	41	42	43	44	45	46
196	Jadabpur	0	0	0	0	1	0	0	No	No	No	Yes	No	No	Yes	No
197	Ekdala	0	0	0	1	1	0	0	No	No	Yes	No	No	No	No	No
198	Barakafurchand	0	0	0	1	1	0	0	No	No	Yes	No	No	No	No	No
199	Khamrail	0	0	0	1	1	0	0	No	No	No	No	No	No	No	No
200	Maligaon	0	0	0	1	2	5	0	No	No	Yes	No	No	No	No	No
201	Raypur	0	0	0	0	0	0	0	No	No	Yes	No	No	No	Yes	No
202	Abhirampur	0	0	0	0	0	0	0	No	No	Yes	No	No	No	Yes	No
203	Bhelakuri	0	0	0	0	0	0	0	No	No	Yes	No	No	No	Yes	No
204	Kapuria	0	0	0	0	0	0	0	No	No	Yes	No	No	No	Yes	No
205	Mastail	0	0	0	0	0	0	0	No	No	Yes	No	No	No	Yes	No
206	Bagduma	0	0	0	2	1	1	0	No	No	Yes	No	No	No	Yes	No
207	Kakair	0	0	0	2	1	1	0	No	No	Yes	No	No	No	No	No
208	Purbba Mollapara	0	0	0	3	2	1	0	No	No	Yes	No	No	No	Yes	No
209	Gobrabail	0	0	0	5	0	2	0	No	No	Yes	No	No	No	Yes	No
210	Khanpur	0	0	0	0	0	0	0	No	No	Yes	No	No	No	Yes	No
211	Madhabpur Baragachhi	0	0	0	0	0	0	0	No	No	Yes	No	No	No	Yes	No
212	Chandail	0	0	0	0	0	0	0	No	No	Yes	No	No	No	Yes	No
213	Panchhata	0	0	0	0	0	0	0	No	No	Yes	No	No	No	Yes	No
214	Hasnagar	0	0	1	2	8	0	0	No	No	Yes	No	No	No	Yes	No
215	Dikul	0	0	1	3	8	0	0	No	No	Yes	No	No	No	Yes	No
216	Randanga	0	0	1	2	7	0	0	No	No	Yes	No	No	No	Yes	No
217	Panchanagar	0	0	1	2	10	0	0	No	No	Yes	No	No	No	Yes	No
218	Ramchandrapur	0	0	0	1	2	10	0	No	No	Yes	No	No	No	Yes	No
219	Jafarpur	0	0	0	0	0	0	0	No	No	Yes	No	No	No	Yes	No
220	Sekendarpur	0	0	0	0	0	1	0	No	No	Yes	No	No	No	Yes	No
221	Gangajit	0	0	0	0	0	0	0	No	No	Yes	No	No	No	Yes	No
222	Katalhat	0	0	0	0	0	0	0	No	No	Yes	No	No	No	Yes	No
223	Lohaganja	0	0	0	0	3	2	0	No	No	Yes	No	No	No	No	No
224	Shikarpur	0	0	0	0	2	0	0	No	No	Yes	No	No	No	No	No
225	Mahabullapur	0	0	0	0	1	0	0	No	No	Yes	No	No	No	No	No
226	Badbighor	0	0	0	0	0	0	0	No	No	Yes	No	No	Yes	Yes	No
227	Durgapur	0	0	0	0	0	0	0	No	No	Yes	No	No	No	Yes	No
228	Bighor	0	0	0	0	0	0	0	No	No	Yes	No	No	No	Yes	No
229	Magura	0	0	0	0	0	0	0	No	No	Yes	No	No	No	Yes	No
230	Chak Haripur	0	0	0	0	0	0	0	No	No	No	No	No	No	Yes	No
231	Durllabhpur	0	0	0	0	0	0	0	No	No	Yes	No	No	No	Yes	No
Block T O T A L :		0	4	37	221	190	70	2	4	29	217	30	0	37	182	7

Availability of toilet & others Yes / No				Communication and transport facilities (If amenities available code -Yes is given except for Village Pin Code ,If not available within the village , the distance range code viz; a for < 5 Kms, b for 5-10 Kms and c for 10+ kms of nearest place where facility is available is given).								
Community toilet including bath.	Community toilet excluding bath.	Rural sanitary mart or sanitary hardware outlet available near the village.	Community bio- gas or recycle of waste for productive use.	Post office(PO)	Sub post office (SPO)	Post & Telegraph office (P&TO)	Village Pin Code	Telephones (Land lines)	Public call office (PCO)	Mobile phone coverage	Name of Village	Serial Number
47	48	49	50	51	52	53	54	55	56	57	2	1
No	No	No	No	c	c	c	733121 a	a	Yes		Jadabpur	196
No	No	No	No	c	c	c	733125 b	a	Yes		Ekdala	197
No	No	No	No	c	c	c	733121 b	a	Yes		Barakafurchand	198
No	No	No	No	c	c	c	733121 a	a	Yes		Khamrail	199
No	No	No	No	c	c	c	733121 a	a	Yes		Maligaon	200
No	No	No	No	c	c	c	733121 a	a	Yes		Raypur	201
No	No	No	No	c	c	c	733121 a	a	Yes		Abhirampur	202
No	No	No	No	c	c	c	733121 a	a	Yes		Bhelakuri	203
No	No	No	No	c	c	c	733121 a	a	Yes		Kapuria	204
No	No	No	No	c	c	c	733124 a	a	Yes		Mastail	205
No	No	No	No	c	a	c	733124 b	b	Yes		Bagduma	206
No	No	No	No	c	Yes	c	733124 b	b	Yes		Kakair	207
No	No	No	No	c	Yes	c	733124 b	b	Yes		Purbba Mollapara	208
No	No	No	No	c	Yes	c	733124 b	b	Yes		Gobrabil	209
No	No	No	No	c	Yes	Yes	733124 b	b	Yes		Khanpur	210
No	No	No	No	a	c	c	733124 a	Yes	Yes		Madhabpur Baragachhi	211
No	No	No	No	a	b	b	733124 b	a	Yes		Chandail	212
No	No	No	No	a	b	b	733121 b	b	Yes		Panchhata	213
No	No	No	No	c	c	c	733121 a	Yes	Yes		Hasnagar	214
No	No	No	No	c	c	Yes	733121	Yes	Yes	Yes	Dikul	215
No	No	No	No	c	c	c	733121 a	Yes	Yes		Randanga	216
No	No	No	No	c	c	c	733124 a	Yes	Yes		Panchanagar	217
No	No	No	No	c	c	c	733124 a	Yes	Yes		Ramchandrapur	218
No	No	No	No	a	c	c	733124 a	a	Yes		Jafarpur	219
No	No	No	No	Yes		c	733124 a	a	Yes		Sekendarpur	220
No	No	No	No	a	c	c	733124 a	a	Yes		Gangajit	221
No	No	No	No	a	b	b	733132 a	a	Yes		Katalhat	222
No	No	No	No	c	c	c	733124	Yes	Yes	Yes	Lohaganja	223
No	No	No	No	c	c	c	733124 a	a	Yes		Shikarpur	224
No	No	No	No	c	c	c	733121 a	a	Yes		Mahabullapur	225
No	No	No	No	c	c	c	733121 c	c	Yes		Badbighor	226
No	No	No	No	c	c	c	733121 a	b	Yes		Durgapur	227
No	No	No	No	c	c	c	733121 a	b	Yes		Bighor	228
No	No	No	No	c	c	c	733121 b	b	Yes		Magura	229
No	No	No	No	c	c	c	733207 b	c	Yes		Chak Haripur	230
No	No	No	No	c	c	c	733121 b	b	c		Durllabhpur	231
0	4	10	1	1	9	8	228	31	41	212	: Block TOTAL	

Communication and transport facilities (If amenities available code -Yes is given except for Village Pin Code ,If not available within the village , the distance range code viz; a for < 5 Kms, b for 5-10 Kms and c for 10+ kms of nearest place where facility is available is given).													Village connected to highways (If amenities available code -' village , the distance range co and c for 10+ kms of nearest p				
Serial Number	Name of Village	Internet cafes/ Common service centre (CSC)	Private courier facility	Bus service (Public & Private)	Railway stations	Auto/Modified Autos	Taxis and Vans	Tractors	Cycle-pulled rickshaws(Manual & Machine driven)	Carts driven by animals	Sea /River ferry service	Connected to national highway(NH)	Connected to state highway(SH)	Connected to major district road (MDR)	Connected to others district road	Pucca roads	
1	2	58	59	60	61	62	63	64	65	66	67	68	69	70	71	72	
196	Jadabpur	c	b	a	c	a	Yes	a	Yes	Yes	b	c	c	a	Yes	Yes	
197	Ekdala	c	c	a	c	a	a	Yes	Yes	Yes	b	c	c	b	a	a	
198	Barakafurchand	c	c	a	c	a	a	Yes	Yes	Yes	b	c	c	c	a	Yes	
199	Khamrail	c	c	a	c	a	a	Yes	Yes	Yes	b	c	c	b	a	Yes	
200	Maligaon	c	c	a	c	a	Yes	Yes	Yes	Yes	b	c	c	b	a	Yes	
201	Raypur	a	c	a	c	a	a	a	a	a	c	c	c	a	a	a	
202	Abhirampur	a	c	a	c	a	a	a	a	a	c	c	c	a	a	a	
203	Bhelakuri	a	a	a	c	a	a	a	a	a	c	c	c	a	a	Yes	
204	Kapuria	a	a	a	c	a	a	a	a	a	c	c	c	a	a	a	
205	Mastail	a	c	a	c	a	a	a	a	a	c	c	c	a	c	Yes	
206	Bagduma	b	c	b	c	b	Yes	b	Yes	b	c	c	c	c	b	b	
207	Kakair	c	c	b	c	b	Yes	b	Yes	b	c	c	c	c	b	b	
208	Purbba Mollapara	b	c	b	c	b	Yes	b	Yes	b	c	c	c	c	b	b	
209	Gobrabail	b	c	b	c	b	Yes	b	Yes	b	c	c	c	c	b	b	
210	Khanpur	b	c	b	c	b	Yes	b	Yes	b	c	c	c	c	b	b	
211	Madhabpur Baragachhi	c	c	b	c	b	Yes	Yes	Yes	Yes	a	c	c	a	Yes		
212	Chandail	b	b	b	c	b	Yes	Yes	Yes	Yes	c	c	c	c	b	a	
213	Panchhata	b	b	b	c	b	Yes	Yes	Yes	Yes	b	c	c	c	b	Yes	
214	Hasnagar	c	c	Yes	c	Yes	Yes	Yes	Yes	Yes	b	c	c	c	a	a	
215	Dikul	c	c	Yes	Yes	Yes	Yes	Yes	Yes	Yes	b	c	c	c	Yes	Yes	
216	Randanga	c	c	Yes	c	Yes	Yes	Yes	Yes	Yes	b	c	c	c	a	a	
217	Panchanagar	c	c	Yes	c	Yes	Yes	Yes	Yes	Yes	b	c	c	c	a	a	
218	Ramchandrapur	c	c	Yes	c	Yes	Yes	Yes	Yes	Yes	b	c	c	c	a	a	
219	Jafarpur	c	c	b	c	c	Yes	Yes	Yes	Yes	a	c	c	c	a	Yes	
220	Sekendarpur	b	c	b	c	b	Yes	Yes	Yes	Yes	c	c	c	b	c	Yes	
221	Gangajit	c	c	b	c	b	Yes	Yes	Yes	Yes	c	c	c	a	Yes		
222	Katalhat	c	c	b	c	b	Yes	Yes	Yes	Yes	c	c	c	b	a		
223	Lohaganja	c	c	c	c	c	c	Yes	Yes	Yes	b	c	c	c	Yes		
224	Shikarpur	c	c	c	c	c	c	c	Yes	Yes	b	c	c	c	b	b	
225	Mahabullapur	c	c	b	c	c	c	c	Yes	Yes	c	c	c	c	a		
226	Badbighor	c	c	c	c	c	c	c	Yes	c	c	c	c	c	b	a	
227	Durgapur	c	c	c	c	c	c	c	Yes	c	c	c	c	c	b	a	
228	Bighor	c	c	c	c	c	c	c	Yes	c	c	c	c	c	b	a	
229	Magura	c	c	b	c	c	c	c	Yes	c	c	c	c	c	b	a	
230	Chak Hariapur	c	c	c	c	c	c	c	Yes	c	c	c	c	c	b	b	
231	Durllabhpur	c	b	c	c	c	c	Yes	a	c	c	c	c	c	a	a	
Block T O T A L :		3	4	33	3	55	140	128	201	156	13	0	15	30	76	75	

,village roads, banks & credit societies Yes is given, If not available within the de viz; a for < 5 Kms, b for 5-10 Kms lace where facility is available is given).													Availability of miscellaneous facilities (If amenities available code -Yes is given, If not available within the village , the distance range code viz; a for < 5 Kms, b for 5-10 Kms and c for 10+ kms of nearest place where facility is available is given).				
73	74	75	76	77	78	79	80	81	82	83	84	85	86	87	Name of Village	Serial Number	
Yes	a	a	a	b	c	Yes	a	Yes	c	b	b	Yes	Yes	Yes	Jadabpur	196	
Yes			Yes	a	c	c	Yes	Yes	c	a	c	c	Yes	Yes	Ekdala	197	
Yes	b		Yes	a	c	c	Yes	Yes	c	a	c	c	Yes	Yes	Barakafurchand	198	
Yes	b		Yes	a	c	c	Yes	a	c	a	c	c	Yes	Yes	Khamrail	199	
Yes	b		Yes	a	c	c	Yes	a	c	Yes	c	c	Yes	Yes	Maligaon	200	
Yes	c	a	a	a	c	c	Yes	a	c	Yes	c	c	Yes	Yes	Raypur	201	
Yes	c	b	a	b	c	c	a	a	c	a	c	c	a	Yes	Abhirampur	202	
Yes	c	a	b	a	c	c	Yes	a	c	a	c	c	Yes	Yes	Bhelakuri	203	
Yes	c	a	a	a	c	c	Yes	a	c	a	c	c	Yes	Yes	Kapuria	204	
Yes	c	b	b	a	c	c	Yes	a	c	a	c	c	Yes	Yes	Mastail	205	
a	b	b	a	c	c	c	a	c	c	a	c	Yes	c	Yes	Bagduma	206	
a	b	b	a	c	c	c	Yes	c	c	a	c	c	Yes	Yes	Kakair	207	
a	c	c	b	c	c	c	Yes	c	c	a	c	c	Yes	Yes	Purbba Mollapara	208	
a	b	b	a	c	c	c	Yes	c	c	a	c	c	Yes	Yes	Gobrabil	209	
a	c	c	b	c	c	c	a	c	c	a	c	c	a	Yes	Khanpur	210	
Yes	a	a	Yes	c	c	c	Yes	a	c	Yes	b	b	Yes	b	Madhabpur Baragachhi	211	
Yes	a	a	Yes	c	c	c	Yes	a	c	a	b	a	Yes	b	Chandail	212	
Yes	b	a	Yes	b	b	b	Yes	Yes	c	Yes	b	Yes	Yes	a	Panchhata	213	
Yes		b	Yes	a	c	c	Yes	a	c	a	c	c	Yes	Yes	Hasnagar	214	
Yes		b	Yes	Yes	c	c	Yes	Yes	Yes	Yes	c	c	Yes	Yes	Dikul	215	
Yes		b	Yes	a	c	c	Yes	a	c	a	c	c	Yes	Yes	Randanga	216	
Yes		b	Yes	a	c	c	Yes	a	c	a	c	c	Yes	Yes	Panchanagar	217	
Yes		b	Yes	a	c	c	Yes	a	c	a	c	c	Yes	Yes	Ramchandrapur	218	
Yes	a	a	Yes	c	c	c	Yes	Yes	c	a	a	a	a	b	Jafarpur	219	
Yes		a	Yes	c	c	c	Yes	a	c	Yes	Yes	Yes	Yes	a	Sekendarpur	220	
Yes	a	a	Yes	c	c	c	b	a	c	a	a	a	b	a	Gangajit	221	
Yes	a	a	Yes	c	c	c	Yes	a	c	a	a	b	a	a	Katalhat	222	
a	Yes		a	a	c	c	Yes	a	c	Yes	c	c	Yes	Yes	Lohaganja	223	
a			a	b	c	c	Yes	a	c	a	c	c	Yes	Yes	Shikarpur	224	
a			a	a	c	c	Yes	a	c	a	c	c	Yes	Yes	Mahabullapur	225	
Yes			Yes	a	c	c	Yes	a	c	a	c	c	a	a	Badbighor	226	
Yes			Yes	a	c	c	Yes	a	c	Yes	c	c	Yes	a	Durgapur	227	
Yes			Yes	a	c	c	Yes	a	c	a	c	c	a	Yes	Bighor	228	
Yes			Yes	a	c	c	Yes	a	c	a	c	c	a	Yes	Magura	229	
Yes			Yes	b	c	c	Yes	a	c	b	c	c	a	Yes	Chak Haripur	230	
Yes			Yes	a	c	c	Yes	a	c	a	c	c	Yes	Yes	Durllabhpur	231	
146	16	18	177	4	0	8	220	95	13	46	34	73	185	211	: Block T O T A L		

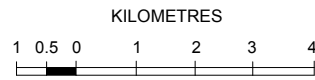
Availability of miscellaneous facilities (If amenities available code -Yes is given, If not available within the village , the distance range code viz; a for < 5 Kms, b for 5-10 Kms and c for 10+ kms of nearest place where facility is available is given).													Availability of electricity (Yes/No)			
Serial Number	Name of Village	ASHA (Accredited Social Health Activist)	Community centre with/without TV	Sports Field,	Sports Club / Recreation Centre	Cinema / Video Hall	Public Library	Public Reading Room	Newspaper Supply	Assembly Polling station	Birth & Death Registration Office	Power Supply for Domestic Use (ED)	Power Supply for Agricultural Use (EAG)	Power Supply for Commercial Use (EC)	Power Supply for All Uses (EA)	
1	2	88	89	90	91	92	93	94	95	96	97	98	99	100	101	
196	Jadabpur	Yes	c	b	c	a	b	c	Yes	Yes	b	Yes	No	No	No	
197	Ekdala	a	Yes	a	c	a	a	a	a	a	a	Yes	Yes	No	No	
198	Barakafurchand	Yes	c	Yes	c	a	a	a	a	a	a	Yes	Yes	No	No	
199	Khamrail	Yes	c	a	c	a	a	a	a	Yes	a	Yes	Yes	Yes	Yes	
200	Maligaon	Yes	c	a	c	a	a	a	a	Yes	a	Yes	Yes	No	No	
201	Raypur	Yes	Yes	c	a	c	c	a	c	a	a	Yes	No	No	No	
202	Abhirampur	a	c	a	c	c	b	c	a	a	a	Yes	No	No	No	
203	Bhelakuri	Yes	c	a	c	c	a	c	a	Yes	a	Yes	No	No	No	
204	Kapuria	a	c	Yes	c	a	b	c	a	a	a	Yes	No	No	No	
205	Mastail	a	c	a	c	c	b	c	Yes	a	b	Yes	No	No	No	
206	Bagduma	a	b	b	b	b	b	c	b	c	b	Yes	No	No	No	
207	Kakair	Yes	b	b	b	b	b	c	b	c	b	Yes	No	No	No	
208	Purbba Mollapara	Yes	b	b	b	b	c	c	b	c	b	Yes	No	No	No	
209	Gobrabail	a	b	b	b	b	b	c	b	c	a	Yes	No	No	No	
210	Khanpur	a	b	b	b	b	c	c	b	c	b	Yes	No	No	No	
211	Madhabpur Baragachhi	Yes	b	b	a	b	b	a	b	a	Yes	Yes	Yes	No	No	
212	Chandail	a	b	a	a	b	b	b	b	b	b	Yes	No	No	No	
213	Panchhata	Yes	b	a	a	a	b	a	a	b	a	Yes	No	No	No	
214	Hasnagar	Yes	c	Yes	c	c	c	c	Yes	Yes	a	Yes	No	No	No	
215	Dikul	Yes	c	Yes	c	c	c	c	Yes	Yes	Yes	Yes	No	No	No	
216	Randanga	Yes	c	Yes	c	c	c	c	Yes	Yes	a	Yes	No	No	No	
217	Panchanagar	Yes	c	Yes	c	c	c	c	Yes	Yes	a	Yes	No	No	No	
218	Ramchandrapur	Yes	c	Yes	c	c	c	c	Yes	Yes	a	Yes	No	No	No	
219	Jafarpur	a	b	a	Yes	b	b	b	b	c	b	Yes	Yes	Yes	Yes	
220	Sekendarpur	Yes	a	Yes	Yes	Yes	b	b	b	b	b	Yes	Yes	Yes	Yes	
221	Gangajit	Yes	c	a	a	b	b	a	b	b	a	Yes	Yes	Yes	Yes	
222	Katalhat	Yes	a	a	a	a	b	b	b	c	a	Yes	Yes	Yes	Yes	
223	Lohaganja	Yes	Yes	a	c	a	c	Yes	Yes	Yes	a	Yes	Yes	No	No	
224	Shikarpur	a	c	c	c	a	c	c	a	a	a	Yes	Yes	No	No	
225	Mahabullapur	Yes	Yes	Yes	a	a	c	c	a	Yes	a	Yes	No	No	No	
226	Badbighor	c	a	c	c	c	c	c	a	a	b	Yes	No	No	No	
227	Durgapur	c	a	c	c	c	c	c	b	a	b	Yes	No	No	No	
228	Bighor	a	c	a	c	c	c	c	b	a	b	Yes	No	No	No	
229	Magura	a	c	a	c	c	c	c	a	a	b	Yes	No	No	No	
230	Chak Hariapur	c	a	a	c	c	c	b	a	b	b	Yes	No	No	No	
231	Durllabhpur	Yes	c	a	c	c	c	c	a	a	b	Yes	No	No	No	
Block T O T A L :		174	78	61	55	31	35	44	109	116	37	228	89	28	24	

Nearest Town		Land Use							
		Area under different types of land use (in hectares rounded up to one decimal place)							
Name	Distance range code i.e. a for < 5 Kms, b for 5-10 Kms and c for 10+ kms .	Forests	Area under Non-agricultural Uses	Barren and Un-cultivable land	Permanent Pastures and Other Grazing Lands	Land Under Miscellaneous Tree Crops etc.	Culturable Waste Land	Name of Village	Serial Number
102	103	104	105	106	107	108	109	2	1
KALIAGONG	b	2.5	12	0	0	0	2	Jadabpur	196
KALIAGONG	b	2.5	13.5	0	0	0	2.2	Ekdala	197
KALIAGONG	b	1	15	0	0	0	2.5	Barakafurchand	198
KALIAGONG	b	4	22.5	0	0	0	3.5	Khamrail	199
KALIAGONG	b	9	41	0	0	0	7.5	Maligaon	200
KALIAGONG	b	1	22.5	0	0	0	2	Raypur	201
		1	5	0	0	0	2	Abhirampur	202
KALIAGONG	b	1.5	10	0	0	0	2.4	Bhelakuri	203
KALIAGONG	b	5	20	0	0	0	8	Kapuria	204
KALIAGONG	b	1.5	10	0	0	0	2.4	Mastail	205
KALIAGONG	b	5	18	0	0	0	8	Bagduma	206
KALIAGONG	b	3	16.9	0	0	0	3.8	Kakair	207
KALIAGONG	b	3.3	15	0	0	0	6.4	Purbba Mollapara	208
KALIAGANJ	b	4	20	0	0	0	7	Gobrabail	209
KALIYAGANJ	b	3	15	0	0	0	3	Khanpur	210
KALIYAGANJ	b	2.3	12.3	0	0	0	1.6	Madhabpur Baragachhi	211
KALIYAGANJ	b	3	17.5	0	0	0	6	Chandail	212
KALIYAGANJ	b	6	27.5	0	0	0	7.5	Panchhata	213
KALIYAGANJ		3	20	0	0	0	2	Hasnagar	214
KALIYAGANJ	b	2.5	12.8	0	0	0	1.6	Dikul	215
KALIYAGANJ	b	2.5	13	0	0	0	1.8	Randanga	216
KALIYAGANJ	b	1.5	7.5	0	0	0	3.5	Panchanagar	217
KALIYAGANJ	b	9.5	37	0	0	0	8	Ramchandrapur	218
KALIYAGANJ	b	2.3	13	0	0	0	1.7	Jafarpur	219
KALIYAGANJ	b	2.5	14	0	0	0	2	Sekendarpur	220
KALIYAGANJ	b	2.5	13	0	0	0	1.8	Gangajit	221
KALIYAGANJ	b	1.5	18.5	0	0	0	2.5	Katalhat	222
KALIYAGANJ	b	6	35	0	0	0	14	Lohaganja	223
KALIYAGANJ	b	1	15	0	0	0	1.5	Shikarpur	224
KALIYAGANJ	b	2.5	18	0	0	0	3	Mahabullapur	225
KALIYAGANJ	b	2	21	0	0	0	2	Badbighor	226
KALIYAGANJ	b	3	30	0	0	0	8	Durgapur	227
KALIYAGANJ	b	1.5	22	0	0	0	4	Bighor	228
KALIYAGANJ	b	2	12	0	0	0	2	Magura	229
KALIYAGANJ	b	1	20	0	0	0	3	Chak Haripur	230
KALIYAGANJ	b	2.5	21	0	0	0	2	Durlabhpur	231
0	0	545.1	5209.2	0	0	0	2188.4	: Block T O T A L	

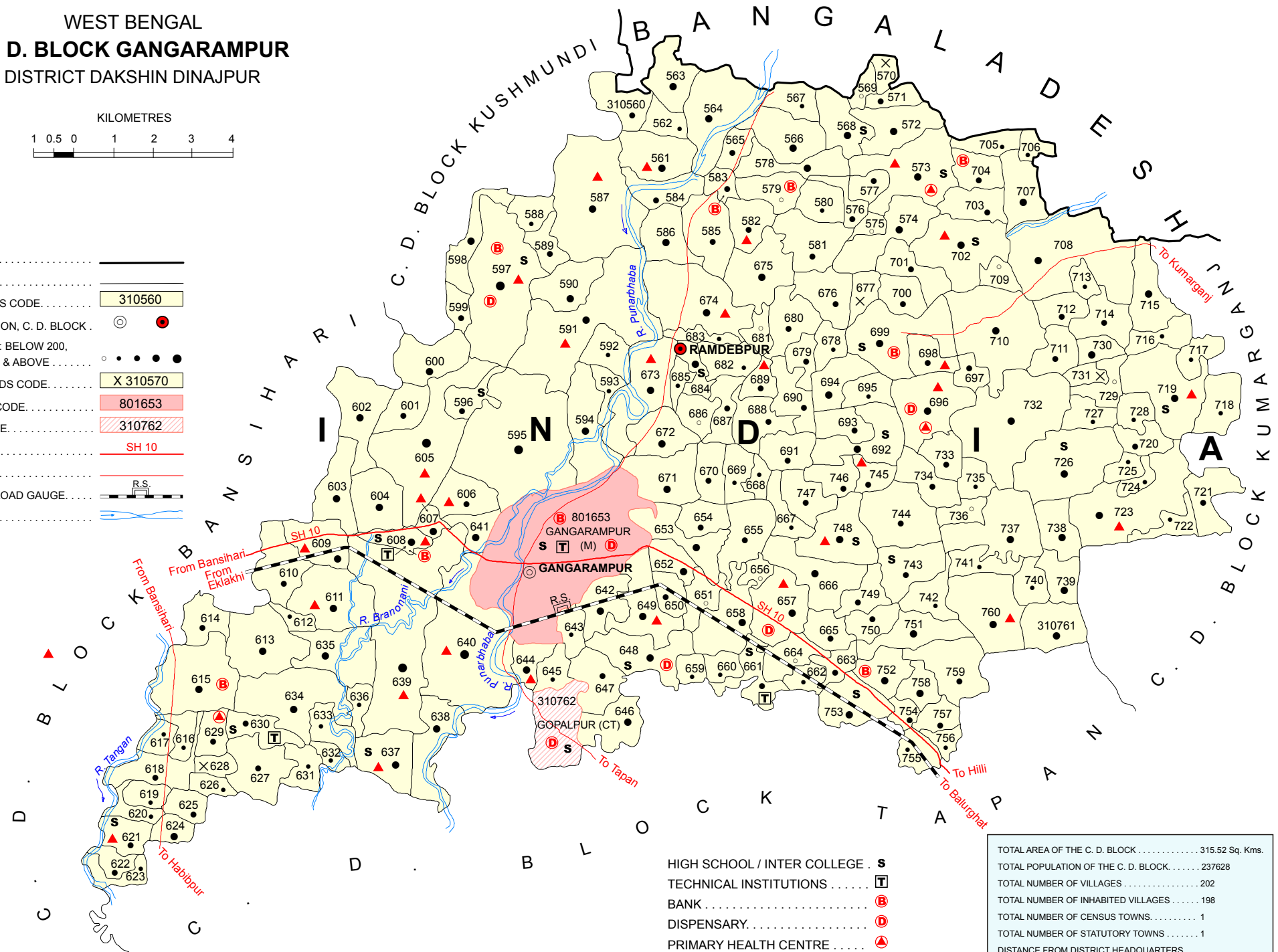
Land Use												
Area under different types of land use (in hectares rounded up to one decimal place)							Area irrigated by source (in hectare).					
Serial Number	Name of Village	Fallow lands other than current fallows	Current Fallows	Net Area Sown	Total Irrigated Land Area	Total Un-irrigated Land Area	Canals (C)	Wells/Tube-wells(W/TW)	Tanks/Lakes(T/L)	Water Falls(WF)	Others(O)	
1	2	110	111	112	113	114	115	116	117	118	119	
196	Jadabpur	0	0	32.3	15.5	16.8	0	10.5	5	0	0	
197	Ekdala	0	0	39.6	6	33.6	0	4	2	0	0	
198	Barakafurchand	0	0	34.5	4.5	30	0	4	0.5	0	0	
199	Khamrail	0	0	81.5	8	73.5	0	6	2	0	0	
200	Maligaon	0	0	276.6	20	256.6	0	16	4	0	0	
201	Raypur	0	0	152.4	2	150.4	0	1	1	0	0	
202	Abhirampur	0	0	43.3	2	41.3	0	2	0	0	0	
203	Bhelakuri	0	0	28.5	2	26.5	0	0	1.5	0	0.5	
204	Kapuria	0	0	121.7	21	100.7	0	6	0	0	15	
205	Mastail	0	0	65	4.5	60.5	0	0	4	0	0.5	
206	Bagduma	0	0	103.3	4	99.3	0	0	0	0	4	
207	Kakair	0	0	106.2	4	102.2	0	2	2	0	0	
208	Purbba Mollapara	0	0	79.8	9	70.8	0	8	1	0	0	
209	Gobrabil	0	0	84.8	9	75.8	0	8	1	0	0	
210	Khanpur	0	0	67.9	8.5	59.4	0	6	2.5	0	0	
211	Madhabpur Baragachhi	0	0	28.1	6	22.1	0	5	1	0	0	
212	Chandail	0	0	146.1	9.2	136.9	0	8	1.2	0	0	
213	Panchhata	0	0	290.4	10	280.4	0	8	2	0	0	
214	Hasnagar	0	0	100.8	6	94.8	0	5	1	0	0	
215	Dikul	0	0	49.1	11.8	37.3	0	10	1.8	0	0	
216	Randanga	0	0	50.2	11.2	39	0	10	1.2	0	0	
217	Panchanagar	0	0	38	8	30	0	4	4	0	0	
218	Ramchandrapur	0	0	147.2	11	136.2	0	6	5	0	0	
219	Jafarpur	0	0	61.9	6	55.9	0	5	1	0	0	
220	Sekendarpur	0	0	50.8	28.5	22.3	0	22.5	6	0	0	
221	Gangajit	0	0	29.6	6	23.6	0	4	2	0	0	
222	Katalhat	0	0	57.2	6	51.2	0	4	2	0	0	
223	Lohaganja	0	0	179	17	162	0	14	3	0	0	
224	Shikarpur	0	0	44.8	7	37.8	0	2	5	0	0	
225	Mahabullapur	0	0	76	6	70	0	4	2	0	0	
226	Badbighor	0	0	58.6	8	50.6	0	3	5	0	0	
227	Durgapur	0	0	159.4	12	147.4	0	10	2	0	0	
228	Bighor	0	0	72.7	6	66.7	0	4	2	0	0	
229	Magura	0	0	42.1	16	26.1	0	2	14	0	0	
230	Chak Hariapur	0	0	82.4	3.4	79	0	1.4	2	0	0	
231	Durllabhpur	0	0	65.1	7	58.1	0	5	2	0	0	
Block T O T A L :		0	0	23120	6786.8	16333	170.3	3284.4	2496.6	0	0	

Name of three most important commodities manufactured			Name of Village	Serial Number
First	Second	Third		
120	121	122	2	1
Rice	Atta	Mustard Oil	Jadabpur	196
Rice	Atta	Mustard Oil	Ekdala	197
Rice	Atta	Mustard Oil	Barakafurchand	198
Rice	Atta	Rope	Khamrail	199
Rice	Atta	Rope	Maligaon	200
			Raypur	201
			Abhirampur	202
			Bhelakuri	203
			Kapuria	204
			Mastail	205
			Bagduma	206
			Kakair	207
			Purbba Mollapara	208
			Gobrabail	209
			Khanpur	210
			Madhabpur Baragachhi	211
			Chandail	212
			Panchhata	213
			Hasnagar	214
			Dikul	215
			Randanga	216
			Panchanagar	217
			Ramchandrapur	218
			Jafarpur	219
			Sekendarpur	220
			Gangajit	221
			Katalhat	222
			Lohaganja	223
			Shikarpur	224
			Mahabullapur	225
			Badbighor	226
			Durgapur	227
			Bighor	228
			Magura	229
			Chak Haripur	230
			Durllabhpur	231
: Block T O T A L				

WEST BENGAL
C. D. BLOCK GANGARAMPUR
 DISTRICT DAKSHIN DINAJPUR



- BOUNDARY, INTERNATIONAL ————
- " C. D. BLOCK ————
- " VILLAGE WITH MDDS CODE 310560
- HEADQUARTERS : POLICE STATION, C. D. BLOCK (●)
- POPULATION SIZE OF VILLAGES : BELOW 200, 200-499, 500-999, 1000-4999, 5000 & ABOVE ○ ● ● ● ● ●
- UNINHABITED VILLAGE WITH MDDS CODE X 310570
- STATUTORY TOWN WITH MDDS CODE 801653
- CENSUS TOWN WITH MDDS CODE 310762
- STATE HIGHWAY SH 10
- IMPORTANT METALLED ROADS ————
- RAILWAY LINE WITH STATION, BROAD GAUGE. R.S. ————
- RIVER AND STREAM ————



- HIGH SCHOOL / INTER COLLEGE S
- TECHNICAL INSTITUTIONS T
- BANK B
- DISPENSARY D
- PRIMARY HEALTH CENTRE A
- OTHER MEDICAL SERVICES ▲

TOTAL AREA OF THE C. D. BLOCK	315.52 Sq. Kms.
TOTAL POPULATION OF THE C. D. BLOCK	237628
TOTAL NUMBER OF VILLAGES	202
TOTAL NUMBER OF UNINHABITED VILLAGES	198
TOTAL NUMBER OF CENSUS TOWNS	1
TOTAL NUMBER OF STATUTORY TOWNS	1
DISTANCE FROM DISTRICT HEADQUARTERS TO C. D. BLOCK HEADQUARTERS (APPROX.)	
	45 Kms.

C. D. Block Gangarampur excluded all statutory towns.

Alphabetical List of Villages

Name of the CD Block : Gangarampur

CD Block Code (2011) : 0048

Sl. No.	Name of the Village	PLCN 2001	MDDS PLCN 2011
1	2	3	4
1	Abidpur	00440900	310567
2	Adigram	00457800	310735
3	Akchha	00444300	310601
4	Amgaon	00449000	310647
5	Anantapur	00440500	310563
6	Antal	00454300	310700
7	Arazi Ilamtair	00452500	310682
8	Arazi Lalchandpur	00441300	310571
9	Ashokgram	00456200	310719
10	Ashwinpara	00449300	310650
11	Atash	00450900	310666
12	Ausa	00460200	310759
13	Bachhuria	00441500	310573
14	Baikunthapur	00441400	310572
15	Bajitpur	00446300	310621
16	Banihari	00453500	310692
17	Basudebpur	00458700	310744
18	Belasthali	00441600	310574
19	Belbari (P)	00448200	310640
20	Bhabanipur	00456700	310724
21	Bhadra	00454700	310704
22	Bhaktipur	00445200	310610
23	Bholanathpur	00456400	310721
24	Bhoral	00443200	310590
25	Bhuinhara	00458300	310740
26	Bikair	00445500	310613
27	Biranai	00458600	310743
28	Bishnupur	00448700	310645
29	Bishrail	00447200	310630
30	Bitur	00441200	310570
31	Boaldaha	00444600	310604
32	Brahmanpara	00441100	310569
33	Burinagar	00447800	310636
34	Chak Joykrisnapur	00450300	310660
35	Chak Shibpur	00441800	310576
36	Chakashan	00457200	310729
37	Chakrapanipur	00451300	310670
38	Chakshri	00453800	310695
39	Chalun	00455300	310710
40	Chalunda	00458200	310739
41	Chamuk	00450200	310659

Alphabetical List of Villages

Name of the CD Block : Gangarampur

CD Block Code (2011) : 0048

Sl. No.	Name of the Village	PLCN 2001	MDDS PLCN 2011
1	2	3	4
42	Chandipara	00458400	310741
43	Chandura	00455500	310712
44	Charulya	00444800	310606
45	Chhilimpur	00454100	310698
46	Dafarpur	00442700	310585
47	Damahar	00441900	310577
48	Damina	00449800	310655
49	Damodarpur	00442300	310581
50	Dauiatpur	00442500	310583
51	Debipur	00443600	310594
52	Deodhara	00459800	310755
53	Dhonail	00450500	310662
54	Durgapur (P)	00448600	310644
55	Durgaramchak	00459200	310749
56	Enayatpur	00453100	310688
57	Faridpur Domotha	00455100	310708
58	Fatenagar	00445400	310612
59	Fayezpur	00453000	310687
60	Gachiar	00450100	310658
61	Gangarampur	00449100	310648
62	Garoa	00456100	310718
63	Ghoradaura	00452000	310677
64	Gokulpur	00456600	310723
65	Hamzapur	00440700	310565
66	Hapania	00445600	310614
67	Haridaspur	00452600	310683
68	Hariharpur	00455000	310707
69	Haripur	00444100	310599
70	Haripur Ganeshpur	00446500	310623
71	Harishpur	00442200	310580
72	Hasanpur	00446800	310626
73	Hazichak	00460000	310757
74	Hekandair	00452900	310686
75	Hiranyabati	00447400	310632
76	Ilamtair	00452800	310685
77	Jadab Bati	00448000	310638
78	Jagadishpur	00458100	310738
79	Jahangirpur	00451700	310674
80	Jalalpur	00444500	310603
81	Jalilpur	00446700	310625
82	Janchi	00453700	310694

Alphabetical List of Villages

Name of the CD Block : Gangarampur

CD Block Code (2011) : 0048

Sl. No.	Name of the Village	PLCN 2001	MDDS PLCN 2011
1	2	3	4
83	Jaydebpur	00444000	310598
84	Jaypur	00448100	310639
85	Jot Malkhan	00449400	310651
86	Kabirpur	00446100	310619
87	Kadighat (P)	00448300	310641
88	Kamalpur	00449900	310656
89	Kamar Khair	00455700	310714
90	Kamarpukuria	00448500	310643
91	Kantaban	00440200	310560
92	Karail	00456800	310725
93	Karial	00445100	310609
94	Kasba	00442800	310586
95	Kashimpur	00451500	310672
96	Kashipur	00456000	310717
97	Katatair	00443300	310591
98	Kathalhat Hosenpur	00442900	310587
99	Katkihari	00454000	310697
100	Keshabpur	00451400	310671
101	Kharpa	00452200	310679
102	Khaspara	00459700	310754
103	Khatia Bandha	00459900	310756
104	Khayerban	00443500	310593
105	Khozapur	00442600	310584
106	Kumargara	00454600	310703
107	Kunail	00458900	310746
108	Kurumsur	00457500	310732
109	Lalchandrapur	00441000	310568
110	Latkeshabpur	00442000	310578
111	Madhabpur	00440800	310566
112	Madhya Raghunathpur	00453600	310693
113	Mahakhair	00454800	310705
114	Maharajpur	00444900	310607
115	Mahasura	00447500	310633
116	Mahendri	00458500	310742
117	Mahipur	00444400	310602
118	Mahurkismat	00451600	310673
119	Malipara	00443800	310596
120	Mallikpur	00440600	310564
121	Mastafapur	00459100	310748
122	Mathurapur	00453900	310696
123	Maynapur	00447000	310628

Alphabetical List of Villages

Name of the CD Block : Gangarampur

CD Block Code (2011) : 0048

Sl. No.	Name of the Village	PLCN 2001	MDDS PLCN 2011
1	2	3	4
124	Minapara	00449700	310654
125	Mirzzapur	00457600	310733
126	Nagan	00446000	310618
127	Nakair	00459600	310753
128	Nalafarka	00440400	310562
129	Nandair	00451800	310675
130	Nandanpur	00445300	310611
131	Naodapara	00443400	310592
132	Narai	00450000	310657
133	Narail	00455400	310711
134	Narasundarpara	00459300	310750
135	Narayanpur (P)	00443700	310595
136	Nazirpur	00450600	310663
137	Nehamba	00456900	310726
138	Nehatair	00453300	310690
139	Nilahari	00457000	310727
140	Nitpur Prasadpur	00459000	310747
141	Palsa	00460100	310758
142	Panchagram	00460300	310760
143	Parbbatipur	00457700	310734
144	Pargaon	00444200	310600
145	Paschim Kashipur	00442100	310579
146	Patan	00444700	310605
147	Patul	00446600	310624
148	Phulbari	00459500	310752
149	Pulinda	00459400	310751
150	Puranpara (P)	00448400	310642
151	Purbba Bishnupur	00455800	310715
152	Purbba Shankarpur	00455600	310713
153	Radhanagar	00445700	310615
154	Raghabpur	00450400	310661
155	Raghunathbati	00449500	310652
156	Raghunathpur	00450700	310664
157	Ramchandrapur	00449200	310649
158	Ramdebpur	00452700	310684
159	Ramkrishnapur	00443000	310588
160	Rampur	00455900	310716
161	Ranipur	00446900	310627
162	Rasidpur	00452400	310681
163	Ratanmala	00449600	310653
164	Ratanpur	00445800	310616

Alphabetical List of Villages

Name of the CD Block : Gangarampur

CD Block Code (2011) : 0048

Sl. No.	Name of the Village	PLCN 2001	MDDS PLCN 2011
1	2	3	4
165	Ratinathpur	00454500	310702
166	Raypur	00457300	310730
167	Rayshali	00457100	310728
168	Sadipur	00446200	310620
169	Sahabazpur	00447100	310629
170	Sahanali	00447600	310634
171	Sahara	00454200	310699
172	Saidpur	00448900	310646
173	Samra	00452100	310678
174	Sayrapur	00447900	310637
175	Sekhmina	00451000	310667
176	Sekhpur	00445900	310617
177	Shankarpur	00458800	310745
178	Shibkrishnapur	00455200	310709
179	Shibpur	00460400	310761
180	Shikarpur	00451100	310668
181	Shrinathbati	00453200	310689
182	Shrirampur	00456500	310722
183	Shukdebpur	00443900	310597
184	Shyampur	00451200	310669
185	Sidilim	00451900	310676
186	Singfarka	00440300	310561
187	Sinrail	00446400	310622
188	Sultanpur	00452300	310680
189	Takipur	00442400	310582
190	Taraju	00457900	310736
191	Teliapara	00454900	310706
192	Tetrail	00450800	310665
193	Thengapara	00445000	310608
194	Tholahar	00447300	310631
195	Tikirahail	00457400	310731
196	Tilchhara	00453400	310691
197	Tilna	00447700	310635
198	Tousi	00454400	310701
199	Uday	00458000	310737
200	Udhura Prananathpur	00456300	310720
201	Uttar Gopalpur	00441700	310575
202	Zafarpur	00443100	310589

Census of India 2011
Amenities and Land use

Serial Number	Name of Village	Location code no.	Total area of the village (in hectares rounded up to one decimal place)	Total population (2011 census)	Number of households (2011 census)	Number of educational amenities available in the village, the distance range code viz; a for 0-5 kms, b for 5-10 kms, c for 10+ kms of nearest place where facility is available							
						Pre-Primary school (PP)	Primary school (P)	Middle school (M)	Secondary School (S)	Senior Secondary school (SS)	Degree college of arts, science & commerce (ASC)	Engineering college(EC)	Medical college (MC)
1	2	3	4	5	6	7	8	9	10	11	12	13	14

Name of District:-Dakshin Dinajpur

Name of CD Block:-Gangarampur

232	Kantaban	310560	148.1	887	188	4	4	a	a	a	c	c	c
233	Singfarka	310561	207.9	1215	280	2	1	1	a	a	c	c	c
234	Nalafarka	310562	83.1	320	73	a	a	a	a	a	c	c	c
235	Anantapur	310563	152	1134	260	1	1	a	a	a	c	c	c
236	Mallikpur	310564	319.2	1794	409	2	2	a	a	a	c	c	c
237	Hamzapur	310565	67.3	781	186	1	1	a	a	a	a	a	a
238	Madhabpur	310566	209.6	1711	394	2	2	a	a	a	a	a	a
239	Abidpur	310567	97.4	232	53	1	1	a	a	a	a	a	a
240	Lalchandrapur	310568	141.8	1320	302	1	1	1	1	a	a	a	a
241	Brahmanpara	310569	41.3	53	14	a	a	a	a	a	c	a	a
242	Bitur	310570	50	0	0								
243	Arazi Lalchandpur	310571	56.7	584	128	1	1						
244	Baikunthapur	310572	189	1245	286	1	1	a	a	a	a	a	a
245	Bachhuria	310573	325.8	2440	553	1	1	1	1	1	a	a	a
246	Belasthali	310574	217.7	2100	482	a	a	a	a	a	a	a	a
247	Uttar Gopalpur	310575	39.8	175	39	1	1	a	a	a	a	a	a
248	Chak Shibpur	310576	59.9	847	157	1	1	a	a	a	a	c	c
249	Damahar	310577	65.2	748	173	1	1	a	a	a	a	a	a
250	Latkeshabpur	310578	144.9	1378	292	1	1				a	a	a
251	Paschim Kashipur	310579	121.2	178	50	a							
252	Harishpur	310580	110.3	226	52	a	a	a	a	a	a	a	a
253	Damodarpur	310581	208.6	873	192	1	1	a	a	a	a	a	a
254	Takipur	310582	129.9	998	226	1	1	a	a	a	a	a	a
255	Daiatpur	310583	60.9	779	184	1	1		1				
256	Khozapur	310584	138.2	937	212	1	1	a	c	c	c	c	c
257	Dafarpur	310585	202.3	997	240	1	1	a	a	a	c	c	c
258	Kasba	310586	162.4	1009	235	1	1	a	a	a	c	c	c
259	Kathalhat Hosenpur	310587	590.8	4068	894	3	3	a	a	a	c	c	c
260	Ramkrishnapur	310588	77.8	445	98	1	1	a	a	a	c	c	c
261	Zafarpur	310589	83.9	782	174	1	1	a	a	a	c	c	c
262	Bhoral	310590	157.3	1232	281	1	1	a	a	a	c	c	c
263	Katatair	310591	622.3	3020	710	2	2	a	a	a	c	c	c
264	Naodapara	310592	110.1	401	82	1	1	1	a	a	a	c	c
265	Khayerban	310593	61.5	254	52	a	a	a	a	a	b	c	c
266	Debipur	310594	258.8	2239	491	2	2	a	a	a	a	c	c
267	Narayanpur (P)	310595	709	5883	1288	3	3	1					
268	Malipara	310596	86.5	672	149	1	1	1	1	b	b	c	c
269	Shukdebpur	310597	550.3	5115	1219	3	2	1	1	1	b	c	c
270	Jaydebpur	310598	151.8	1253	271	2	1	a	a	a	c	c	c
271	Haripur	310599	59.6	667	128	2	2	a	a	a	c	c	c

- Village Directory

(As in 2009)

le. (If not available within the : < 5 Kms, b for 5-10 Kms and c cility is available is given).						Number of Medical Amenities available. (If not available within the village , the distance range code viz; a for < 5 Kms, b for 5-10 Kms and c for 10+ kms of nearest place where facility is available is given).						Name of Village	Serial Number					
Management institute (MI)	Polytechnic (Pt)	Vocational training school /ITI	Non-formal training centre (NFTC)	Special school for disabled (SSD)	Others (specify)	Community health centre (CHC)	Primary health centre (PHC)	Primary health sub centre (PHS)	Maternity and child welfare centre (MCW)	T.B. clinic (TBC)	Hospital-allopathic (HA)			Hospital-alternative medicine (HO)	Dispensary (D)	Veterinary hospital (VH)	Mobile health clinic (MHC)	Family welfare centre (FWC)
15	16	17	18	19	20	21	22	23	24	25	26	27	28	29	30	31	2	1

Location CodeNo:-331

Location CodeNo:-0048

c	c	c	c	c		c	c	a	c	c	c	c	c	c	c	c	Kantaban	232
c	c	c	c	c		c	c	1	c	c	c	c	c	b	c	c	Singfarka	233
c	c	c	c	c		c	c	a	c	c	c	c	c	c	c	c	Nalafarka	234
c	c	c	c	c		c	c	a	c	c	c	c	c	c	c	c	Anantapur	235
c	c	c	c	c		c	c	a	c	c	c		c	b	c	c	Mallikpur	236
																	Hamzapur	237
						a	a	a	a	a	a	a	a	a	a	a	Madhabpur	238
						a	a	a	a	a		a	a	a	a	a	Abidpur	239
						a	a	a	a	a	a	a	a	a	a	a	Lalchandrapur	240
						a	a	a	a	a	a	a	a	a	a	a	Brahmanpara	241
																	Bitur	242
					1	a	a	a	a	a	a	a	a	a	a	a	Arazi Lalchandpur	243
						a	a	a	a	a	a	a	a	a	a	a	Baikunthapur	244
						a		1	1	1	1	a	a		1	a	Bachhuria	245
						a	a	a	a	a				a			Belasthali	246
						a	a	a	a	a				a			Uttar Gopalpur	247
						a	a	a	a	a	a	a	a	a	a	a	Chak Shibpur	248
																	Damahar	249
						a	a	a	a	a				a			Latkeshabpur	250
						a	a	a	a	a							Paschim Kashipur	251
						a	a	a	a	a	a	a	a	a	a	a	Harishpur	252
						a				a				a			Damodarpur	253
						a	a		1	1	a	a	a	a	a	a	Takipur	254
						a	a	a	a	a				a			Dauiatpur	255
c	c	c		c		c	c	a	a	a	c	c	c	b		c	Khozapur	256
c	c	c		c		c	c	a	a	a	c	c	c	a		c	Dafarpur	257
c	c	c		c		c	c	a	a	a	c	c	c	b		c	Kasba	258
c	c	c	c			c	c		1	c	c	c	c	b	c	c	Kathalhat Hosenpur	259
c	c	c	c			c	c	a	c	c	c	c	c	c	c	c	Ramkrishnapur	260
c	c	c	c	c		c	c	a	c	c	c	c	c	a	c	c	Zafarpur	261
c	c	c	c	c		c	c	a	c	c	c	c	c	c	c	c	Bhoral	262
c	c	c	c	c		c	c		1	c	c	c	c	c	c	c	Katatair	263
c	c	a	a	a		c	b	a	b	b	b	b	b	b	b	b	Naodapara	264
c	c	c	b	b		a	b	a	b	b	b	b	b	b	b	b	Khayerban	265
c	c	c	a	a		a	b	a	a	a	a	a	a	a	a	a	Debipur	266
						b	b	a	b	b	b	b	b	b	a	b	Narayanpur (P)	267
	c	b		b		c	c	a	c	c	c	c	c	b		b	Malipara	268
b	c	c	b	b		b	c		1	b	b	a	a		1	1	Shukdebpur	269
c	c	c	c	c		c	c	a	c	c	c	c	c	c	c	c	Jaydebpur	270
c	c	c	c	c		c	c	a	c	c	c	c	c	c	c	c	Haripur	271

Serial Number	Name of Village	Number of Non-Government Medical Amenities available.							Availability of drinking water - Yes / No							
		Charitable non Govt. hospital/Nursing home.	Medical practitioner with MBBS Degree	Medical practitioner with other degree	Medical practitioner with no degree	Traditional practitioner and faith healer .	Medicine Shop	Others	Tap water (Treated/Untreated)	Well water (Covered / Uncovered well)	Hand Pump	Tube wells / Bore well	Spring	River / Canal	Tank / Pond / Lake	Others
1	2	32	33	34	35	36	37	38	39	40	41	42	43	44	45	46

232	Kantaban	0	0	0	0	0	0	0	No	No	Yes	Yes	No	Yes	Yes	No
233	Singfarka	0	0	0	0	0	0	0	No	No	Yes	No	No	Yes	Yes	No
234	Nalafarka	0	0	0	0	0	0	0	No	No	Yes	No	No	Yes	Yes	No
235	Anantapur	0	0	0	0	0	0	0	No	No	Yes	Yes	No	No	Yes	No
236	Mallikpur	0	0	0	0	0	0	0	No	No	Yes	No	No	Yes	Yes	No
237	Hamzapur	0	0	0	0	0	0	0	No	No	Yes	Yes	No	Yes	No	No
238	Madhabpur	0	0	0	0	0	0	0	No	No	Yes	Yes	No	Yes	No	No
239	Abidpur	0	0	0	0	0	0	0	No	No	Yes	Yes	No	No	No	No
240	Lalchandrapur	0	0	0	1	0	0	0	No	No	Yes	Yes	No	No	No	No
241	Brahmanpara	0	0	0	0	0	0	0	No	No	Yes	Yes	No	No	No	No
242	Bitur															
243	Arazi Lalchandpur	0	0	0	0	0	0	0	No	No	Yes	Yes	No	No	No	No
244	Baikunthapur	0	0	0	0	0	0	0	No	No	Yes	Yes	No	No	No	No
245	Bachhuria	0	0	0	5	0	0	0	No	No	Yes	Yes	No	No	No	No
246	Belasthali	0	0	0	1	0	0	0	No	No	Yes	Yes	No	No	No	No
247	Uttar Gopalpur	0	0	0	0	0	0	0	No	No	Yes	Yes	No	No	Yes	No
248	Chak Shibpur	0	0	0	0	0	0	0	No	No	Yes	Yes	No	No	No	No
249	Damahar	0	0	0	0	0	0	0	No	No	Yes	Yes	No	Yes	No	No
250	Latkeshabpur	0	0	0	0	0	0	0	No	No	Yes	Yes	No	No	No	No
251	Paschim Kashipur	0	0	0	0	0	0	0	No	No	Yes	Yes	No	No	No	No
252	Harishpur	0	0	0	0	0	0	0	No	No	Yes	No	No	No	No	No
253	Damodarapur	0	0	0	0	0	0	0	No	No	Yes	Yes	No	Yes	No	No
254	Takipur	0	0	0	0	0	0	0	No	No	Yes	Yes	No	No	No	No
255	Dauiatpur	0	0	0	0	0	0	0	No	No	Yes	Yes	No	Yes	No	No
256	Khozapur	0	0	0	2	0	0	0	No	No	Yes	No	No	Yes	No	No
257	Dafarpur	0	0	0	3	0	0	0	No	No	Yes	No	No	Yes	Yes	No
258	Kasba	0	0	0	2	0	0	0	No	No	Yes	No	No	No	Yes	No
259	Kathalhat Hosenpur	0	0	0	0	0	0	0	No	No	Yes	No	No	Yes	Yes	No
260	Ramkrishnapur	0	0	0	0	0	0	0	No	No	Yes	No	No	No	Yes	No
261	Zafarpur	0	0	0	0	0	0	0	No	No	Yes	No	No	No	Yes	No
262	Bhoral	0	0	0	0	0	0	0	No	No	Yes	Yes	No	No	Yes	No
263	Katatair	0	0	0	0	0	0	0	No	No	Yes	Yes	No	Yes	Yes	No
264	Naodapara	0	0	0	0	0	0	0	No	No	Yes	No	No	No	No	No
265	Khayerban	0	0	0	0	0	0	0	No	No	Yes	No	No	Yes	Yes	No
266	Debipur	0	0	0	0	0	0	0	No	No	Yes	No	No	Yes	Yes	No
267	Narayanpur (P)	0	0	0	2	0	0	0	No	No	No	Yes	No	No	No	No
268	Malipara	0	0	0	0	0	0	0	No	No	Yes	Yes	No	No	No	No
269	Shukdebpur	0	0	2	0	0	6	0	Yes	No	Yes	Yes	No	No	Yes	No
270	Jaydebpur	0	0	0	0	0	0	0	No	No	Yes	No	No	Yes	Yes	No
271	Haripur	0	0	0	0	0	0	0	No	No	Yes	No	No	Yes	Yes	No

Availability of toilet & others Yes / No				Communication and transport facilities (If amenities available code -Yes is given except for Village Pin Code ,If not available within the village , the distance range code viz; a for < 5 Kms, b for 5-10 Kms and c for 10+ kms of nearest place where facility is available is given).								
Community toilet including bath.	Community toilet excluding bath.	Rural sanitary mart or sanitary hardware outlet available near the village.	Community bio- gas or recycle of waste for productive use.	Post office(PO)	Sub post office (SPO)	Post & Telegraph office (P&TO)	Village Pin Code	Telephones (Land lines)	Public call office (PCO)	Mobile phone coverage	Name of Village	Serial Number
47	48	49	50	51	52	53	54	55	56	57	2	1

No	No	No	No	c	a	c	733124	a	a	Yes	Kantaban	232
No	No	No	No	c	b	c	733124	b	a	Yes	Singfarka	233
No	No	No	No	c	a	c	733124	a	a	Yes	Nalafarka	234
No	No	No	No	c	a	c	733124	a	a	Yes	Anantapur	235
No	No	No	No	c	a	c	733158	b	a	Yes	Mallikpur	236
No	No	No	No	a	a	c	733124	b	a	b	Hamzapur	237
No	No	No	No	a	a	c	733124	Yes	a	Yes	Madhabpur	238
No	No	No	No	a	a	b	733127	a	a	Yes	Abidpur	239
No	No	No	No	a	a	c	733124	a	a	Yes	Lalchandrapur	240
No	No	No	No	a	Yes	c	733124	a	a	a	Brahmanpara	241
											Bitur	242
No	No	No	No	a	a	c	733124	a	a	Yes	Arazi Lalchandpur	243
No	No	No	No	a	a	c	733124	Yes	a	Yes	Baikunthapur	244
No	No	No	No	a	a	c	733124	Yes	a	a	Bachhuria	245
No	No	No	No	a	a	c	733124	Yes	a	Yes	Belasthali	246
No	No	No	No	a	a	c	733124	a	b	Yes	Uttar Gopalpur	247
No	No	No	No	a	a	c	733124	a	a	Yes	Chak Shibpur	248
No	No	No	No	a	Yes	c	733124	b	a	b	Damahar	249
No	No	No	No	a	a	c	733124	a	a	a	Latkeshabpur	250
No	No	No	No	a	a	c	733124	a	a	a	Paschim Kashipur	251
No	No	No	No	a	a	c	733124	b	a	b	Harishpur	252
No	No	No	No	a	a	c	733124	a	b	a	Damodarpur	253
No	No	No	No	a	a	c	733148	a	a	Yes	Takipur	254
No	No	No	No	a	a	c	733124	a	a	Yes	Dauiatpur	255
No	No	No	No	c	a	c	733124	a	a	Yes	Khozapur	256
No	No	No	No	c	a	c	733124	a	a	Yes	Dafarpur	257
No	No	No	No	c	a	c	733124	a	a	Yes	Kasba	258
No	No	No	No	c	a	c	733124	a	a	Yes	Kathalhat Hosenpur	259
No	No	No	No	c	a	c	733124	a	a	Yes	Ramkrishnapur	260
No	No	No	No	c	a	c	733124	a	a	Yes	Zafarpur	261
No	No	No	No	c	a	c	733124	a	a	Yes	Bhoral	262
No	No	No	No	a	a	c	733124	a	a	Yes	Katatair	263
No	No	No	No	b	a	c	733124	a	a	Yes	Naodapara	264
No	No	No	No	b	b	c	733124	b	b	Yes	Khayerban	265
No	No	No	No	a	a	c	733124	a	a	Yes	Debipur	266
No	No	Yes	No	b	a	c	733124	Yes	Yes	Yes	Narayanpur (P)	267
No	No	No	No	b	a	b	733124	a	a	Yes	Malipara	268
No	No	Yes	No	b	Yes	b	733124	Yes	Yes	Yes	Shukdebpur	269
No	No	No	No	c	a	c	733124	a	Yes	a	Jaydebpur	270
No	No	No	No	c	a	c	733124	a	a	Yes	Haripur	271

Communication and transport facilities (If amenities available code -Yes is given except for Village Pin Code ,If not available within the village , the distance range code viz; a for < 5 Kms, b for 5-10 Kms and c for 10+ kms of nearest place where facility is available is given).												Village connected to highways (If amenities available code -' village , the distance range co and c for 10+ kms of nearest p				
Serial Number	Name of Village	Internet cafes/ Common service centre (CSC)	Private courier facility	Bus service (Public & Private)	Railway stations	Auto/Modified Autos	Taxis and Vans	Tractors	Cycle-pulled rickshaws(Manual & Machine driven)	Carts driven by animals	Sea /River ferry service	Connected to national highway(NH)	Connected to state highway(SH)	Connected to major district road (MDR)	Connected to others district road	Pucca roads
1	2	58	59	60	61	62	63	64	65	66	67	68	69	70	71	72

232	Kantaban	a	c	b	c	Yes	Yes	Yes	Yes	Yes	c	c	b	b	b	Yes
233	Singfarka	b	c	b	c	Yes	Yes	Yes	Yes	Yes	a	c	b	b	a	Yes
234	Nalafarka	b	c	b	c	a	a	Yes	Yes	Yes	a	c	b	b	a	Yes
235	Anantapur	b	c	b	c	a	Yes	Yes	Yes	Yes	a	c	b	b	a	Yes
236	Mallikpur	c	c	c	c	a	Yes	Yes	Yes	Yes	Yes	c	c	Yes	a	Yes
237	Hamzapur	a	a	a	a	a	Yes	a	Yes	Yes	Yes	c	c	Yes		Yes
238	Madhabpur	a	a	a	a	a	Yes	a	Yes	Yes	c	a	a		Yes	a
239	Abidpur	a	a	a	a	a	Yes	Yes	a	c	c	a	a	Yes		a
240	Lalchandrapur	a	a	a	a	a	a	a	Yes	c	c	a	a	a	a	a
241	Brahmanpara	a	a	a	a	a	a	a	a	a	a	a	a	a	a	a
242	Bitur															
243	Arazi Lalchandpur	a	a	a	a	a	Yes	Yes	Yes	c	c	a	a			a
244	Baikunthapur	a	a	Yes	a	Yes	Yes	Yes	Yes	Yes	c	a	a		a	a
245	Bachhuria	a	a	Yes	a	Yes	Yes	Yes	Yes	Yes	c	c	c		Yes	Yes
246	Belasthali	a	a	a	a	a	Yes	a	Yes	Yes	c	a	a		Yes	Yes
247	Uttar Gopalpur	c	b	a	a	a	Yes	a	Yes	Yes	c			a	a	a
248	Chak Shibpur	a	a	a	a	Yes	Yes	c	Yes	Yes	c	a	a		Yes	Yes
249	Damahar	a	a	a	a	a	Yes	a	Yes	Yes	Yes	c	c			Yes
250	Latkeshabpur	a	a	a	a	a	a	a	Yes	a	a	a	a	a	a	a
251	Paschim Kashipur	a	a	a	a	a	a	a	Yes	a	a	a	a	a	a	a
252	Harishpur	a	a	a	a	a	Yes	a	Yes	Yes	c	c	c			Yes
253	Damodarpur	a	a	a	a	a	Yes	a	Yes	Yes	Yes	c	c			Yes
254	Takipur	a	a	a	a	a	Yes	Yes	Yes	a	a	a	a	a	a	a
255	Dauiatpur	a	a	a	a	a	a	Yes	Yes	a	a	a	a	Yes	a	a
256	Khozapur	c	c	b	c	c	Yes	b	Yes	Yes	Yes	c	c	a	a	a
257	Dafarpur	c	c	b	c	c	Yes	a	Yes	Yes	a	c	c	Yes	Yes	Yes
258	Kasba	c	c	b	c	c	Yes	a	Yes	Yes	a	c	c	Yes	a	a
259	Kathalhat Hosenpur	b	c	b	c	a	Yes	Yes	Yes	Yes	Yes	c	b	b	b	Yes
260	Ramkrishnapur	a	c	b	c	Yes	Yes	Yes	Yes	Yes	b	c	b	b	b	Yes
261	Zafarpur	a	c	b	c	Yes	Yes	Yes	Yes	Yes	b	c	b	b	b	Yes
262	Bhoral	a	c	b	c	Yes	Yes	Yes	Yes	Yes	a	c	b	b	b	Yes
263	Katatair	a	c	b	c	Yes	Yes	Yes	Yes	Yes	Yes	c	b	b	Yes	Yes
264	Naodapara	a	b	a	b	a	a	Yes	Yes	Yes	a	c	b	a	a	Yes
265	Khayerban	b	b	b	b	b	b	Yes	Yes	Yes	a	c	b	b	b	Yes
266	Debipur	a	a	a	a	a	a	Yes	Yes	Yes	Yes			a	a	Yes
267	Narayanpur (P)	Yes	Yes	a	b	Yes	Yes	Yes	Yes	Yes	c	c	a	a	Yes	Yes
268	Malipara	Yes	Yes	b	b	Yes	Yes	Yes	Yes	Yes	c	c	b	b	Yes	Yes
269	Shukdebpur	Yes	b	Yes	c	Yes	Yes	Yes	Yes	Yes	b	c	b		Yes	Yes
270	Jaydebpur	c	b	a	a	a	Yes	Yes	Yes	Yes	b	c	b	b	b	a
271	Haripur	a	c	b	c	a	Yes	Yes	Yes	Yes	b	c	b	b	b	a

,village roads, banks & credit societies Yes is given, If not available within the de viz; a for < 5 Kms, b for 5-10 Kms lace where facility is available is given).														Availability of miscellaneous facilities (If amenities available code -Yes is given, If not available within the village , the distance range code viz; a for < 5 Kms, b for 5-10 Kms and c for 10+ kms of nearest place where facility is available is given).		
Kutchcha roads	Water bounded macadam(WBM) roads	Navigable waterway (river/canal)(NW)	Footpaths (FP)	Commercial & Co-operative Banks	ATM	Agricultural Credit Societies	Self-Help Group (SHG)	Public distribution system (PDS) shop	Mandis / Regular market	Weekly Haat	Agricultural marketing society	Integrated Child Development Scheme (Nutritional Centres)	Anganwadi Centre (Nutritional Centres)	Others (Nutritional Centres)	Name of Village	Serial Number
73	74	75	76	77	78	79	80	81	82	83	84	85	86	87	2	1

Yes	Yes	b	Yes	a	c	Yes	Yes	Yes	c	a	c	c	Yes	Yes	Kantaban	232
Yes	a	a	Yes	b	c	c	Yes	Yes	Yes	a	c	c	Yes	Yes	Singfarka	233
Yes	a	a	Yes	b	c	c	Yes	a	c	a	c	c	Yes	Yes	Nalafarka	234
Yes	Yes	a	Yes	b	c	c	Yes	a	b	a	c	c	Yes	Yes	Anantapur	235
Yes	a	Yes	Yes	b	c	c	Yes	a	c	a	c	c	Yes	Yes	Mallikpur	236
Yes		a	a	a	c		Yes	a	c	a	a	Yes	Yes	Yes	Hamzapur	237
Yes	a	a	a	a	c		Yes	a	c	a	a	Yes	Yes	Yes	Madhabpur	238
Yes		a	a	a	c		Yes	Yes	c	a	Yes	Yes	Yes	Yes	Abidpur	239
Yes	a	a	a	a	c		Yes	a	c	a	a	Yes	Yes	Yes	Lalchandrapur	240
Yes	a	a	a	a	c		Yes	a	c	a	a	Yes	Yes	Yes	Brahmanpara	241
															Bitur	242
Yes		a	a	a	c		Yes	Yes	c	a	a	Yes	Yes	Yes	Arazi Lalchandpur	243
Yes		a			c		Yes	a	c	a	a	Yes	Yes	Yes	Baikunthapur	244
Yes	a	a	a	a	c		Yes	Yes	Yes	a	a	Yes	Yes	Yes	Bachhuria	245
Yes		a	a	a	c		Yes	Yes	c	a	a	Yes	Yes	Yes	Belasthali	246
Yes		a			b		Yes	Yes	c	a	a	Yes	Yes	Yes	Uttar Gopalpur	247
Yes		b	a	a	c		Yes	Yes	c	a	a	Yes	Yes	Yes	Chak Shibpur	248
Yes		b	a	a	c		Yes	a	c	a	a	Yes	Yes	Yes	Damahar	249
Yes		a			c		Yes	Yes	c	a	Yes	Yes	Yes	Yes	Latkeshabpur	250
Yes		b	Yes	c	c		Yes	Yes	c	a	Yes	Yes	Yes	Yes	Paschim Kashipur	251
Yes		a	a	a	c		Yes	a	c	a	a	Yes	Yes	Yes	Harishpur	252
Yes		a	a	a	c		Yes	a	c	a	a	Yes	Yes	Yes	Damodarpur	253
a	a	a	a	a	c		Yes	Yes	Yes	Yes	Yes	Yes	Yes	Yes	Takipur	254
Yes		a	Yes	c	c		Yes	Yes	c	b	Yes	Yes	Yes	Yes	Dauiatpur	255
Yes	a	a	b	a	c	c	Yes	a	c	b	c	a	a	Yes	Khodzapur	256
Yes		a	b	a	c	c	Yes	Yes	c	b	c	a	Yes	Yes	Dafarpur	257
Yes	a	a	b	a	c	c	Yes	a	c	b	a	a	a	Yes	Kasba	258
Yes	Yes	Yes	Yes	b	c	c	Yes	Yes	Yes	a	c	c	Yes	Yes	Kathalhat Hosenpur	259
Yes	a	b	Yes	a	c	c	Yes	Yes	c	a	Yes	c	Yes	Yes	Ramkrishnapur	260
Yes	a	b	Yes	a	c	c	Yes	a	c	a	c	c	Yes	Yes	Zafarpur	261
Yes	Yes	a	Yes	a	c	c	Yes	Yes	c	a	c	c	Yes	Yes	Bhoral	262
Yes		a	Yes	a	c	c	Yes	a	c	a	a	c	Yes	Yes	Katatair	263
Yes	Yes	a	Yes	b	b	c	Yes	a	c	a	b	b	Yes	Yes	Naodapara	264
Yes	Yes	a	Yes	b	b	c	Yes	a	c	a	b	b	Yes	Yes	Khayerban	265
Yes	a	Yes	Yes	a	a	c	Yes	a	c	a	a	a	Yes	Yes	Debipur	266
Yes		a	a	a	Yes	c	Yes	Yes	c	Yes	Yes	Yes	Yes	Yes	Narayanpur (P)	267
Yes	Yes		b	b	b	c	Yes	Yes	c	a	a	Yes	Yes	Yes	Malipara	268
Yes			Yes	Yes	b	Yes	Yes	Yes	Yes	Yes	Yes	b	Yes	Yes	Shukdebpur	269
Yes			Yes	a	c	c	Yes	Yes	c	a	c	c	Yes	Yes	Jaydebpur	270
Yes	Yes		Yes	a	c	c	Yes	a	c	a	c	c	Yes	Yes	Haripur	271

Availability of miscellaneous facilities (If amenities available code -Yes is given, If not available within the village , the distance range code viz; a for < 5 Kms, b for 5-10 Kms and c for 10+ kms of nearest place where facility is available is given).												Availability of electricity (Yes/No)			
Serial Number	Name of Village	ASHA (Accredited Social Health Activist)	Community centre with/without TV	Sports Field,	Sports Club / Recreation Centre	Cinema / Video Hall	Public Library	Public Reading Room	Newspaper Supply	Assembly Polling station	Birth & Death Registration Office	Power Supply for Domestic Use (ED)	Power Supply for Agricultural Use (EAG)	Power Supply for Commercial Use (EC)	Power Supply for All Uses (EA)
1	2	88	89	90	91	92	93	94	95	96	97	98	99	100	101

232	Kantaban	a	c	a	Yes	c	c	c	Yes	Yes	a	Yes	Yes	Yes	Yes
233	Singfarka	Yes	c	Yes	Yes	c	c	c	a	Yes	b	Yes	Yes	Yes	Yes
234	Nalafarka	a	c	a	a	c	c	c	a	a	b	Yes	Yes	No	No
235	Anantapur	a	c	Yes	b	c	c	c	Yes	a	b	Yes	Yes	No	No
236	Mallikpur	a	c	Yes	Yes	c	c	c	a	Yes	a	Yes	Yes	No	No
237	Hamzapur	Yes	a	a	a	a	a	a	Yes	a	a	Yes	Yes	No	No
238	Madhabpur	Yes	Yes	a	a	a	a	a	Yes	Yes	a	Yes	Yes	No	No
239	Abidpur	Yes	Yes	a	Yes	a	a	a	Yes	a	a	Yes	Yes	No	No
240	Lalchandrapur	Yes	a	a	a	a	a	a	Yes	a	a	Yes	Yes	No	No
241	Brahmanpara	Yes	Yes	Yes	a	a	a	a	Yes	a	a	Yes	No	No	No
242	Bitur														
243	Arazi Lalchandpur	Yes	Yes	a	Yes	a	a	a	a	a	a	Yes	No	No	No
244	Baikunthapur	Yes	a	a	a	a	a	a	Yes	a	a	Yes	Yes	No	No
245	Bachhuria	Yes	a	a	a	Yes	a	a	Yes	Yes	Yes	Yes	Yes	No	No
246	Belasthali	Yes	a	a	a	a	a	a	b	a	a	Yes	Yes	No	No
247	Uttar Gopalpur	Yes	a	a	Yes	a	a	a	Yes	a	a	Yes	No	No	No
248	Chak Shibpur	Yes	a	a	a	a	a	a	Yes	Yes	a	Yes	Yes	No	No
249	Damahar	Yes	a	a	a	a	a	a	Yes	a	a	Yes	Yes	No	No
250	Latkeshabpur	Yes	Yes	Yes	Yes	Yes	Yes	Yes	Yes	Yes	Yes	Yes	Yes	No	No
251	Paschim Kashipur	Yes	Yes	Yes	Yes	Yes	Yes	Yes	Yes	Yes	Yes	Yes	Yes	No	No
252	Harishpur	Yes	Yes	a	Yes	a	a	a	Yes	a	a	Yes	Yes	No	No
253	Damodarapur	Yes	a	a	a	a	a	a	a	Yes	a	Yes	Yes	No	No
254	Takipur	Yes	Yes	Yes	Yes	Yes	Yes	Yes	Yes	Yes	Yes	Yes	No	No	No
255	Daiatpur	Yes	Yes	Yes	Yes	Yes	Yes	Yes	Yes	Yes	Yes	Yes	Yes	No	No
256	Khozapur	Yes	c	c	b	b	b	b	Yes	Yes	b	Yes	No	No	No
257	Dafarpur	Yes	c	a	c	c	b	b	b	a	b	Yes	No	No	No
258	Kasba	Yes	c	a	c	c	b	b	b	a	b	Yes	No	No	No
259	Kathalhat Hosenpur	Yes	c	Yes	b	c	c	c	Yes	Yes	b	Yes	No	No	No
260	Ramkrishnapur	a	c	Yes	a	c	c	c	Yes	a	a	Yes	No	No	No
261	Zafarpur	a	c	Yes	a	c	c	c	Yes	Yes	a	Yes	No	No	No
262	Bhoral	Yes	c	a	Yes	c	c	c	Yes	Yes	a	Yes	Yes	No	No
263	Katatair	Yes	c	b	Yes	c	c	Yes	Yes	Yes	a	Yes	No	No	No
264	Naodapara	a	b	a	a	b	a	a	a	a	a	Yes	No	No	No
265	Khayerban	a	b	a	a	b	b	b	b	a	a	Yes	No	Yes	No
266	Debipur	a	a	a	a	a	a	a	a	Yes	a	Yes	Yes	No	No
267	Narayanpur (P)	a	b	a	a	a	b	b	Yes	Yes	a	Yes	Yes	Yes	Yes
268	Malipara	Yes	b	Yes	b	b	b	b	Yes	Yes	a	Yes	No	No	No
269	Shukdebpur	Yes	Yes	Yes	Yes	b	b	b	Yes	Yes	Yes	Yes	Yes	Yes	Yes
270	Jaydebpur	a	c	Yes	Yes	c	c	c	Yes	Yes	a	Yes	Yes	No	No
271	Haripur	a	c	a	Yes	c	c	c	Yes	a	a	Yes	No	No	No

Nearest Town		Land Use							
		Area under different types of land use (in hectares rounded up to one decimal place)							
Name	Distance range code i.e. a for < 5 Kms, b for 5-10 Kms and c for 10+ kms .	Forests	Area under Non-agricultural Uses	Barren and Un-cultivable land	Permanent Pastures and Other Grazing Lands	Land Under Miscellaneous Tree Crops etc.	Culturable Waste Land	Name of Village	Serial Number
102	103	104	105	106	107	108	109	2	1

GANGARAMPUR c		0	0	0	0	0	27.5	Kantaban	232
GANGARAMPUR b		0	0	0	0	0	62.2	Singfarka	233
GANGARAMPUR b		0	0	0	0	0	10.3	Nalafarka	234
GANGARAMPUR b		0	0	0	0	0	54.5	Anantapur	235
GANGARAMPUR b		0	0	0	0	0	111.2	Mallikpur	236
GANGARAMPUR b		0	14.7	0	0	0	5.2	Hamzapur	237
GANGARAMPUR b		0	8.8	0	0	0	88	Madhabpur	238
GANGARAMPUR b		0	8.8	0	0	0	2.5	Abidpur	239
GANGARAMPUR b		0	23	0	0	0	2.9	Lalchandrapur	240
GANGARAMPUR b		0	8	0	0	0	1.3	Brahmanpara	241
		0	4	0	0	0	0	Bitur	242
GANGARAMPUR b		0	10.6	0	0	0	0.2	Arazi Lalchandpur	243
GANGARAMPUR b		0	23.4	0	0	0	0	Baikunthapur	244
GANGARAMPUR b		0	30.2	0	0	0	107.8	Bachhuria	245
GANGARAMPUR b		0	17.2	0	0	0	11.8	Belasthali	246
GANGARAMPUR b		0	6	0	0	0	0.2	Uttar Gopalpur	247
GANGARAMPUR b		0	3	0	0	0	0.7	Chak Shibpur	248
GANGARAMPUR b		0	3.3	0	0	0	1.2	Damahar	249
GANGARAMPUR b		0	16.9	0	0	0	98	Latkeshabpur	250
GANGARAMPUR b		0	20	0	0	0	1.8	Paschim Kashipur	251
GANGARAMPUR b		0	22.1	0	0	0	2.4	Harishpur	252
GANGARAMPUR b		0	25	0	0	0	1.6	Damodarapur	253
GANGARAMPUR b		0	4.1	0	0	0	2	Takipur	254
GANGARAMPUR b		0	6.3	0	0	0	0.7	Dauiatpur	255
GANGARAMPUR b		0	22.6	0	0	0	0.6	Khozapur	256
GANGARAMPUR b		0	12.1	0	0	0	4	Dafarpur	257
GANGARAMPUR b		0	12.1	0	0	0	4	Kasba	258
GANGARAMPUR b		0	0	0	0	0	149.6	Kathalhat Hosenpur	259
GANGARAMPUR b		0	0	0	0	0	10.3	Ramkrishnapur	260
GANGARAMPUR b		0	0	0	0	0	11.4	Zafarpur	261
GANGARAMPUR b		0	0	0	0	0	12.4	Bhoral	262
GANGARAMPUR b		0	0	0	0	0	128.8	Katatair	263
GANGARAMPUR b		0	0	0	0	0	13.1	Naodapara	264
GANGARAMPUR b		0	0	0	0	0	7.1	Khayerban	265
GANGARAMPUR b		0	0	0	0	0	30.6	Debipur	266
GANGARAMPUR b		0	24.4	0	0	0	2	Narayanpur (P)	267
GANGARAMPUR b		0	4.4	0	0	0	2.1	Malipara	268
GANGARAMPUR b		0.4	0	0	0	0	114.6	Shukdebpur	269
GANGARAMPUR b		0	0	0	0	0	34.5	Jaydebpur	270
GANGARAMPUR b		0	0	0	0	0	14	Haripur	271

Land Use											
Area under different types of land use (in hectares rounded up to one decimal place)							Area irrigated by source (in hectare).				
Serial Number	Name of Village	Fallow lands other than current fallows	Current Fallows	Net Area Sown	Total Irrigated Land Area	Total Un-irrigated Land Area	Canals (C)	Wells/Tube-wells(W/TW)	Tanks/Lakes(T/L)	Water Falls(WF)	Others(O)
1	2	110	111	112	113	114	115	116	117	118	119

232	Kantaban	0	0	120.6	39.4	81.2	0	0	39.4	0	0
233	Singfarka	0	0	145.7	77.8	67.9	0	0	77.8	0	0
234	Nalafarka	0	0	72.8	6.6	66.3	0	0	6.6	0	0
235	Anantapur	0	0	97.5	60.2	37.3	0	40	20.2	0	0
236	Mallikpur	0	0	208	126.5	81.5	0	10	116.5	0	0
237	Hamzapur	0	0	47.4	17.3	30.1	0	3	14.3	0	0
238	Madhabpur	0	0	112.8	66.6	46.2	0	0	18.6	0	48
239	Abidpur	0	0	86.2	35.3	50.9	0	30	5.3	0	0
240	Lalchandrapur	0	0	116	50	66	0	45	5	0	0
241	Brahmanpara	0	0	32	9	23	0	7	2	0	0
242	Bitur	0	0	46	10	36	0	10	0	0	0
243	Arazi Lalchandpur	0	0	45.9	24.9	21	0	20	4.9	0	0
244	Baikunthapur	0	0	165.6	50	115.6	0	38.9	11.1	0	0
245	Bachhuria	0	0	187.8	66.6	121.2	0	46.6	0	0	20
246	Belasthali	0	0	188.7	50	138.7	0	30	10	0	10
247	Uttar Gopalpur	0	0	33.6	15	18.6	0	10	5	0	0
248	Chak Shibpur	0	0	56.2	30	26.2	0	25	5	0	0
249	Damahar	0	0	60.7	20	40.7	0	19	1	0	0
250	Latkeshabpur	0	0	30	30	0	0	25	0	0	5
251	Paschim Kashipur	0	0	99.4	30	69.4	0	25	5	0	0
252	Harishpur	0	0	85.9	17	68.9	0	12	5	0	0
253	Damodarpur	0	0	182	30	152	0	22	8	0	0
254	Takipur	0	0	123.8	25	98.8	0	25	0	0	0
255	Dauiatpur	0	0	53.9	12	41.9	0	10	2	0	0
256	Khozapur	0	0	115	83	32	0	0	83	0	0
257	Dafarpur	0	0	186.2	26.7	159.5	0	10	16.7	0	0
258	Kasba	0	0	146.2	65.3	80.9	0	15	50.3	0	0
259	Kathalhat Hosenpur	0	0	441.3	115	326.3	0	10	105	0	0
260	Ramkrishnapur	0	0	67.6	18.6	49	0	0	18.6	0	0
261	Zafarpur	0	0	72.4	50	22.4	0	0	50	0	0
262	Bhoral	0	0	144.9	44.6	100.3	0	0	44.6	0	0
263	Katatair	0	0	493.6	95	398.6	0	0	95	0	0
264	Naodapara	0	0	97	54	43	0	38	16	0	0
265	Khayerban	0	0	54.4	30	24.4	0	0	30	0	0
266	Debipur	0	0	228.1	68.4	159.7	0	54	14.4	0	0
267	Narayanpur (P)	0	0	682.6	30.1	652.5	0	0	30.1	0	0
268	Malipara	0	0	80	12.5	67.5	0	4.5	2.5	0	5.5
269	Shukdebpur	0	0	435.3	53.1	382.2	0	50	3.1	0	0
270	Jaydebpur	0	0	117.2	12.3	105	0	0	12.3	0	0
271	Haripur	0	0	45.6	14.5	31.1	0	0	14.5	0	0

Name of three most important commodities manufactured			Name of Village	Serial Number
First	Second	Third		
120	121	122	2	1

Kantaban	232
Singfarka	233
Nalafarka	234
Anantapur	235
Mallikpur	236
Hamzapur	237
Madhabpur	238
Abidpur	239
Lalchandrapur	240
Brahmanpara	241
Bitur	242
Arazi Lalchandpur	243
Baikunthapur	244
Bachhuria	245
Belasthali	246
Uttar Gopalpur	247
Chak Shibpur	248
Damahar	249
Latkeshabpur	250
Paschim Kashipur	251
Harishpur	252
Damodarapur	253
Takipur	254
Dauiatpur	255
Khozapur	256
Dafarpur	257
Kasba	258
Kathalhat Hosenpur	259
Ramkrishnapur	260
Zafarpur	261
Bhoral	262
Katatair	263
Naodapara	264
Khayerban	265
Debipur	266
Narayanpur (P)	267
Malipara	268
Shukdebpur	269
Jaydebpur	270
Haripur	271

Census of India 2011
Amenities and Land use

Serial Number	Name of Village	Location code no.	Total area of the village (in hectares rounded up to one decimal place)	Total population (2011 census)	Number of households (2011 census)	Number of educational amenities available in the village, the distance range code viz; a for 0-5 kms, b for 5-10 kms, c for 10+ kms of nearest place where facility is available							
						Pre-Primary school (PP)	Primary school (P)	Middle school (M)	Secondary School (S)	Senior Secondary school (SS)	Degree college of arts, science & commerce (ASC)	Engineering college(EC)	Medical college (MC)
1	2	3	4	5	6	7	8	9	10	11	12	13	14
272	Pargaon	310600	194.3	1479	313	1	1	a	a	a	c	c	c
273	Akchha	310601	115.7	905	178	1	1	a	a	b	b	c	c
274	Mahipur	310602	236.5	1089	254	1	1	b	b	b	c	c	c
275	Jalalpur	310603	161.8	3966	880	1	1	b	b	b	c	c	c
276	Boaldaha	310604	183.4	2889	631	1	1		a	b	b	c	c
277	Patan	310605	480.6	5127	1210	2	2	a	a	b	b	c	c
278	Charulya	310606	148.4	538	114	1	1	a	a	a	b	c	c
279	Maharajpur	310607	61.6	3351	710	2	2	b	b	b	b	c	c
280	Thengapara	310608	87.2	1692	383	2	1	1	1	1	b	c	c
281	Karial	310609	162.2	3038	679	2	1	a	a	a	b		
282	Bhaktipur	310610	198.2	832	194	1	1	a	a	a	b		
283	Nandanpur	310611	272.2	1626	350	1	1	a	a	a			
284	Fatenagar	310612	47.6	435	91	1	1	a	a	a	b		
285	Bikair	310613	277.3	1921	437	2	2	b	b	b	c	c	
286	Hapania	310614	119.4	820	200	1	1	b	b	b	c		
287	Radhanagar	310615	344.6	2044	477	2	1	b	b	b	c	c	
288	Ratanpur	310616	65.4	388	90	1	1	1			c		
289	Sekhpur	310617	57.7	366	87	a	c	a	a	b	c		
290	Nagan	310618	151.4	998	228	a	c	a	a	a	c		
291	Kabirpur	310619	68.2	309	70	b	a	a	a	a	c		
292	Sadipur	310620	60.1	346	86	b	a	a	a	b	c		
293	Bajitpur	310621	99.2	722	170	1	1	1	1	b	c		
294	Sinrail	310622	59.8	713	162	1	1	a	a	a	c		
295	Haripur Ganeshpur	310623	71.3	294	64	a	a	a	a	a	c		
296	Patul	310624	59.8	1119	278	1	1	a	a	a	c		
297	Jalilpur	310625	76.9	521	110	a	a	a	a	a	c		
298	Hasanpur	310626	51.2	353	74	a	a	a	a	a	c		
299	Ranipur	310627	193.8	949	221	1	1	a	a	a	b		
300	Maynapur	310628	50.8	0	0								
301	Sahabazpur	310629	83.6	684	136	1	1	a	a	a	a		
302	Bishrail	310630	108.6	756	196	2	1	1	1	1	c		
303	Tholahar	310631	87.2	449	109	b	a	a	a	a	b		
304	Hiranyabati	310632	43.9	244	65	1	1	a	a	a			
305	Mahasura	310633	97	437	88	a	a	a	a	a	c		a
306	Sahanali	310634	352.5	1266	290	1	1	a	a	a	b		
307	Tilna	310635	227.5	1514	332	2	1	a	a	a	c		
308	Burinagar	310636	57.7	438	101	a	a	a	a	a	c		
309	Sayrapur	310637	175.4	1438	349	1	1	1	1	1	c		
310	Jadab Bati	310638	210.8	1868	429	2	2	a	a	a	c		
311	Jaypur	310639	822.9	7928	1847	7	7	a	a	a	b	c	c
312	Belbari (P)	310640	627	7216	1687	4	4	1	a	a	a	c	c
313	Kadighat (P)	310641	57	3329	718	a	a	a	a	a	a	c	c

- Village Directory

(As in 2009)

le. (If not available within the : < 5 Kms, b for 5-10 Kms and c cility is available is given).						Number of Medical Amenities available. (If not available within the village , the distance range code viz; a for < 5 Kms, b for 5-10 Kms and c for 10+ kms of nearest place where facility is available is given).						Name of Village	Serial Number					
Management institute (MI)	Polytechnic (Pt)	Vocational training school /ITI	Non-formal training centre (NFTC)	Special school for disabled (SSD)	Others (specify)	Community health centre (CHC)	Primary health centre (PHC)	Primary health sub centre (PHS)	Maternity and child welfare centre (MCW)	T.B. clinic (TBC)	Hospital-allopathic (HA)			Hospital-alternative medicine (HO)	Dispensary (D)	Veterinary hospital (VH)	Mobile health clinic (MHC)	Family welfare centre (FWC)
15	16	17	18	19	20	21	22	23	24	25	26	27	28	29	30	31	2	1
c	c	c	c	c		c	c	a	c	c	c	c	c	c	c	c	Pargaon	272
b	c	c	b	b		b	b	b	b	b	b	b	b	b	b	b	Akchha	273
c	c	b	c	c		c	c	c	c	c	c	c	c	c		c	Mahipur	274
c		c	b			c	c	b	c	c	c	c	c	c		c	Jalalpur	275
	c	c		b		c	c	a	c	c	c	c	c	c	c	c	Boaldaha	276
	c	c				b	b		1 b	b	b	b	b	b		b	Patan	277
	c	a		b		b	b	1 b	b	b	b	b	b	b	b	b	Charulya	278
	c		b			b	b	1 b	b	b	b	b	b	b		b	Maharajpur	279
	c	1	b			b	b	1 b	b	b	b	b	b	b	b	b	Thengapara	280
	c	a				b	b	a	1	b			a				Karial	281
	c	a		c		b	b	a	b		b		b				Bhaktipur	282
	c	a				b	b	1 b		b		b		b			Nandanpur	283
	c	a		b		b	b	a	b		b		b				Fatenagar	284
	c	b		c		c	c	a	c		c		b				Bikair	285
a	c		b			c	c	a	c		c		b				Hapania	286
	c	b		c		c	c	a	c		c		c				Radhanagar	287
	c		c			c	a	a	c		a		c		c		Ratanpur	288
	c	a		c		c	b	a	c				c				Sekhpur	289
a	c	a				c	a	a	c		c		c				Nagan	290
	c		c		1	c	a	a			c		c				Kabirpur	291
	c	b		c		c	c	a	a		c		c				Sadipur	292
	c	b		c		c	c		1 c		c		c				Bajitpur	293
	c		c			c	b	a	c		c		c			c	Sinrail	294
	c	a		c		c	b	b	c		c		c				Haripur Ganeshpur	295
	c	a		c		c	a	a	c		c		c				Patul	296
	c	a		c		c	a	a	c		c		c				Jalilpur	297
	c	a		c		c	a	a	c		c		c				Hasanpur	298
	c	a		b		c	a	a	c		c		c				Ranipur	299
																	Maynapur	300
	c	a		b		c		1 a	c		c		c				Sahabazpur	301
	c		1	c		c	a	a	c		c		c				Bishrail	302
	c	a		b		c	b	b			c		c				Tholahar	303
c	a		b			b	b	a			b		b			b	Hiranyabati	304
	c	a		c		c	a	a	c		c		c				Mahasura	305
	c	b		b		c	b	a			c		c				Sahanali	306
	c	a				c	c	a	c		c		c				Tilna	307
c	a		c					a	c	c	c		c			c	Burinagar	308
	c		c			c		1			c		c				Sayrapur	309
	c	a		c		c		a			c		c				Jadab Bati	310
c	c	c		b		c	c	1 b	b	b	b	b	a	b	b	b	Jaypur	311
c	c	c	c			c	c	1 c	c	c	c	c		b	b	c	Belbari (P)	312
	c			b		b	b	a	b	b	b	b	b	b	b	b	Kadighat (P)	313

Serial Number	Name of Village	Number of Non-Government Medical Amenities available.							Availability of drinking water - Yes / No							
		Charitable non Govt. hospital/Nursing home.	Medical practitioner with MBBS Degree	Medical practitioner with other degree	Medical practitioner with no degree	Traditional practitioner and faith healer .	Medicine Shop	Others	Tap water (Treated/Untreated)	Well water (Covered / Uncovered well)	Hand Pump	Tube wells / Bore well	Spring	River / Canal	Tank / Pond / Lake	Others
1	2	32	33	34	35	36	37	38	39	40	41	42	43	44	45	46
272	Pargaon	0	0	0	0	0	0	0	No	No	Yes	No	No	Yes	Yes	No
273	Akchha	0	0	0	0	0	0	0	No	No	Yes	No	No	No	Yes	No
274	Mahipur	0	0	0	1	0	0	0	No	No	Yes	Yes	No	No	No	No
275	Jalalpur	0	0	0	0	0	0	0	Yes	No	Yes	Yes	No	No	No	No
276	Boaldaha	0	0	0	0	0	0	0	No	No	Yes	Yes	No	No	No	No
277	Patan	0	0	0	2	1	0	0	No	No	No	Yes	No	No	No	No
278	Charulya	0	0	0	0	0	0	0	No	No	Yes	Yes	No	No	No	No
279	Maharajpur	0	0	0	2	1	1	0	Yes	No	Yes	Yes	No	No	No	No
280	Thengapara	0	0	0	2	0	2	0	Yes	No	Yes	Yes	No	No	No	No
281	Karial	0	0	0	0	0	0	0	Yes	Yes	Yes	No	No	No	Yes	No
282	Bhaktipur	0	0	0	0	0	1	0	Yes	Yes	Yes	No	No	No	Yes	No
283	Nandanpur	0	0	0	0	0	0	0	No	No	Yes	No	No	No	Yes	No
284	Fatenagar	0	0	0	0	0	0	0	No	No	Yes	No	No	No	Yes	No
285	Bikair	0	0	0	0	0	0	0	No	No	Yes	No	No	No	Yes	No
286	Hapania	0	0	0	0	0	0	0	No	No	Yes	No	No	Yes	Yes	No
287	Radhanagar	0	0	0	0	0	0	0	No	No	Yes	No	No	Yes	Yes	No
288	Ratanpur	0	0	0	0	0	0	0	No	No	Yes	No	No	Yes	Yes	No
289	Sekhpur	0	0	0	0	0	0	0	No	No	Yes	No	No	Yes	Yes	No
290	Nagan	0	0	0	0	0	0	0	No	No	Yes	No	No	Yes	Yes	No
291	Kabirpur	0	0	0	0	0	0	0	No	No	Yes	No	No	No	Yes	No
292	Sadipur	0	0	0	0	0	0	0	No	No	Yes	No	No	Yes	Yes	No
293	Bajitpur	0	0	0	0	0	0	0	No	No	Yes	No	No	Yes	Yes	No
294	Sinrail	0	0	0	0	0	0	0	No	No	Yes	No	No	Yes	Yes	No
295	Haripur Ganeshpur	0	0	0	0	0	0	0	No	No	Yes	No	No	No	Yes	No
296	Patul	0	0	0	0	0	0	0	No	No	Yes	No	No	No	Yes	No
297	Jalilpur	0	0	0	0	0	0	0	No	No	Yes	No	No	No	Yes	No
298	Hasanpur	0	0	0	0	0	0	0	No	No	Yes	No	No	No	Yes	No
299	Ranipur	0	0	0	0	0	0	0	No	Yes	Yes	No	No	No	Yes	No
300	Maynapur															
301	Sahabazpur	0	0	0	0	0	0	0	No	No	Yes	No	No	No	Yes	No
302	Bishrail	0	0	0	0	0	0	0	No	No	Yes	No	No	No	Yes	No
303	Tholaha	0	0	0	0	0	0	0	No	No	Yes	No	No	No	Yes	No
304	Hiranyabati	0	0	0	0	0	0	0	No	No	Yes	No	No	Yes	Yes	No
305	Mahasura	0	0	0	0	0	0	0	No	No	Yes	No	No	Yes	Yes	No
306	Sahanali	0	0	0	0	0	0	0	No	No	Yes	No	No	No	Yes	No
307	Tilna	0	0	0	0	0	0	0	No	No	Yes	No	No	No	Yes	No
308	Burinagar	0	0	0	0	0	0	0	No	No	Yes	No	No	Yes	Yes	No
309	Sayrapur	0	0	0	0	0	0	0	No	No	Yes	No	No	Yes	Yes	No
310	Jadab Bati	0	0	0	0	0	0	0	No	No	Yes	No	No	Yes	Yes	No
311	Jaypur	0	0	0	0	0	1	0	No	No	Yes	Yes	No	Yes	Yes	No
312	Belbari (P)	0	0	0	0	0	0	0	No	No	Yes	Yes	No	Yes	Yes	No
313	Kadighat (P)	0	0	0	0	0	0	0	Yes	No	Yes	Yes	No	No	No	No

Availability of toilet & others Yes / No				Communication and transport facilities (If amenities available code -Yes is given except for Village Pin Code ,If not available within the village , the distance range code viz; a for < 5 Kms, b for 5-10 Kms and c for 10+ kms of nearest place where facility is available is given).								
Community toilet including bath.	Community toilet excluding bath.	Rural sanitary mart or sanitary hardware outlet available near the village.	Community bio- gas or recycle of waste for productive use.	Post office(PO)	Sub post office (SPO)	Post & Telegraph office (P&TO)	Village Pin Code	Telephones (Land lines)	Public call office (PCO)	Mobile phone coverage	Name of Village	Serial Number
47	48	49	50	51	52	53	54	55	56	57	2	1
No	No	No	No	c	a	c	733124	a	a	Yes	Pargaon	272
No	No	No	No	b	a	b	733124	b	b	Yes	Akchha	273
No	No	No	No	a	a	b	733142	a	b	Yes	Mahipur	274
No	No	No	No	c	Yes	c	733124	b	b	Yes	Jalalpur	275
No	No	No	No	c	a	c	733124	a	a	Yes	Boaldaha	276
No	No	No	No	a	b	c	733124	Yes	Yes	Yes	Patan	277
No	No	No	No	a	Yes	c	733124	Yes	a	Yes	Charulya	278
No	No	No	No	b	b	c	733124	Yes	Yes	Yes	Maharajpur	279
No	No	No	No	c	a	c	733124	Yes	Yes	Yes	Thengapara	280
No	No	No	No	b	a	c	733124	b	b	Yes	Karial	281
No	No	No	No	b	a	c	733124	b	b	Yes	Bhaktipur	282
No	No	No	No	b	Yes	b	733124	b	b	Yes	Nandanpur	283
No	No	No	No	b	a	c	733124	b	b	Yes	Fatenagar	284
No	No	No	No	b	a	b	733124	b	b	Yes	Bikair	285
No	No	No	No	c	b	c	733124	c	b	Yes	Hapania	286
No	No	No	No	c	a	c	733124	c	c	Yes	Radhanagar	287
No	No	No	No	c	Yes	c	733124	c	c	Yes	Ratanpur	288
No	No	No	No	c		c	733124	c	c	Yes	Sekhpur	289
No	No	No	No	c	a	c	733124	c	c	Yes	Nagan	290
No	No	No	No	c	a	c	733124	c	c	Yes	Kabirpur	291
No	No	No	No	c	a	c	733124	c	c	Yes	Sadipur	292
No	No	No	No	c	a	c	733124	c	c	Yes	Bajitpur	293
No	No	No	No	c	b	c	733124	c	c	Yes	Sinrail	294
No	No	No	No	c	b	c	733124	c	c	Yes	Haripur Ganeshpur	295
No	No	No	No	c	a	c	733124	c	c	Yes	Patul	296
No	No	No	No	c	a	c	733124	c	c	Yes	Jalilpur	297
No	No	No	No	c	a	c	733124	c	c	Yes	Hasanpur	298
No	No	No	No	b	b	c	733124	c	c	Yes	Ranipur	299
											Maynapur	300
No	No	No	No	c	a	c	733124	c	c	Yes	Sahabazpur	301
No	No	No	No	b	b	c	733124	c	c	Yes	Bishrail	302
No	No	No	No	c	b	c	733124	c	c	Yes	Tholahar	303
No	No	No	No		b	b	733142	b	b	Yes	Hiranyabati	304
No	No	No	No	c	a	c	733142	c	c	Yes	Mahasura	305
No	No	No	No	b	b	b	733124	c	c	Yes	Sahanali	306
No	No	No	No	c	a	c	733124	c	c	Yes	Tilna	307
No	No	No	No	a	a	c	733142	c	c	Yes	Burinagar	308
No	No	No	No	c	a	c	733142	c	c	Yes	Sayrapur	309
No	No	No	No	c	a	c	733142	c	c	Yes	Jadab Bati	310
No	No	No	No	b	Yes	b	733124	Yes	Yes	b	Jaypur	311
No	No	Yes	No	b	Yes	b	733124	Yes	Yes	Yes	Belbari (P)	312
No	No	No	No	a	a	a	733124	Yes	a	Yes	Kadighat (P)	313

Communication and transport facilities (If amenities available code -Yes is given except for Village Pin Code ,If not available within the village , the distance range code viz; a for < 5 Kms, b for 5-10 Kms and c for 10+ kms of nearest place where facility is available is given).													Village connected to highways (If amenities available code -' village , the distance range co and c for 10+ kms of nearest p				
Serial Number	Name of Village	Internet cafes/ Common service centre (CSC)	Private courier facility	Bus service (Public & Private)	Railway stations	Auto/Modified Autos	Taxis and Vans	Tractors	Cycle-pulled rickshaws(Manual & Machine driven)	Carts driven by animals	Sea /River ferry service	Connected to national highway(NH)	Connected to state highway(SH)	Connected to major district road (MDR)	Connected to others district road	Pucca roads	
1	2	58	59	60	61	62	63	64	65	66	67	68	69	70	71	72	
272	Pargaon	a	c	b	c	a	Yes	Yes	Yes	Yes	b	c	b	b	b	a	
273	Akchha	b	b	b	b	a	Yes	Yes	Yes	Yes	b	c	b	b	b	a	
274	Mahipur	Yes	Yes	b	b	Yes	Yes	Yes	Yes	Yes	c	c	b	b	b	Yes	
275	Jalalpur	Yes	b	b	c	Yes	Yes	Yes	Yes	Yes	Yes	c	Yes	b	b	Yes	
276	Boaldaha	Yes	a	a	c	Yes	Yes	Yes	Yes	Yes	c	b	Yes	a	a	a	
277	Patan	Yes	Yes	Yes	a	Yes	Yes	Yes	Yes	Yes	c	c	a	a	a	Yes	
278	Charulya	Yes	Yes	a	a	Yes	Yes	Yes	Yes	Yes	c	c	a	a	a	Yes	
279	Maharajpur	Yes	Yes	Yes	b	Yes	Yes	Yes	Yes	Yes	c	c	Yes		Yes	Yes	
280	Thengapara	Yes	Yes	Yes	b	Yes	Yes	Yes	Yes	Yes	c	c	Yes		Yes	Yes	
281	Karial	b	b	a	b	a	Yes	Yes	Yes	c	c		Yes		Yes	Yes	
282	Bhaktipur	b	b	Yes	c	Yes	Yes	Yes	Yes	c	c	c	Yes			a	
283	Nandanpur	b	b	a	b	Yes	a	Yes	Yes	Yes	c	c				a	
284	Fatenagar	b	b	a	b	Yes	b	Yes	Yes	Yes	Yes	c			Yes	a	
285	Bikair	b	b	b	b	b	Yes	Yes	Yes	Yes	c	c	b		Yes	a	
286	Hapania	b	b	a	c	a	a	Yes	Yes	Yes	c	c	b	a		a	
287	Radhanagar	c	c	Yes	c	Yes	Yes	Yes	Yes	Yes	c	c	a	Yes		a	
288	Ratanpur	c	c	a	c	a	Yes	Yes	Yes	Yes	c	c	b	Yes		a	
289	Sekhpur	c	c	a	c	a	a	Yes	Yes	Yes	c	c	b	Yes	a	a	
290	Nagan	c	c	a	c	a	a	Yes	Yes	Yes	c	c	b	Yes		a	
291	Kabirpur	c	c	a	c	a	a	Yes	Yes	Yes	c	c	b	Yes		a	
292	Sadipur	c	c	a	c	a	a	Yes	Yes	Yes	c	c	a	Yes		a	
293	Bajitpur	c	c	a	c	Yes	a	Yes	Yes	Yes	c	c	c		Yes	Yes	
294	Sinrail	c	c	b	b	b	a	Yes	Yes	Yes	c	c	b	a		a	
295	Haripur Ganeshpur	c	c	a	b	a	b	Yes	Yes	Yes	c	c	b	a		a	
296	Patul	c	c	a	c	Yes	Yes	Yes	Yes	Yes	Yes		b	Yes	a	a	
297	Jalilpur	c	c	a	c	c	a	c	Yes	Yes	c	c	b	a	a	a	
298	Hasanpur	c	c	a	c	Yes	Yes	Yes	Yes	c	c	c	b		Yes	a	
299	Ranipur	c	c	a	c	c	c	Yes	Yes	Yes	Yes	c	b	a	a	a	
300	Maynapur																
301	Sahabazpur	c	c	a	c	Yes	Yes	Yes	Yes	Yes	c	c	b		Yes	Yes	
302	Bishrail	c	c	a	c	Yes	Yes	Yes	Yes	c	c	c	b		a	Yes	
303	Tholaha	c	c	b	c	Yes	Yes	Yes	Yes	c	c	c	b	b		b	
304	Hiranyabati	b	b	b	c	Yes	Yes	Yes	Yes	Yes	Yes	c	b	a	a	a	
305	Mahasura	c	c	c	c	b	b	Yes	Yes	c	c	c	b	a		a	
306	Sahanali	c	c	a	c	Yes	Yes	Yes	Yes	c	c	c	b		Yes	Yes	
307	Tilna	c	c	a	c	Yes	b	Yes	Yes	c	Yes	c			Yes	Yes	
308	Burinagar	c	c	c	c	Yes	c	Yes	Yes	c	Yes	c	c		Yes	Yes	
309	Sayrapur	c	c	c	c	Yes	Yes	Yes	Yes	c	Yes	c	c		Yes	Yes	
310	Jadab Bati	c	c	c	c	Yes	Yes	Yes	Yes	c	Yes	c	b		Yes	Yes	
311	Jaypur	b	b	b	b	b	b	b	b	b	c	c	b	b	b	Yes	
312	Belbari (P)	b	b	b	b	b	a	b	Yes	Yes	c	c	a	Yes	a	Yes	
313	Kadighat (P)	Yes	Yes	Yes	a	Yes	Yes	Yes	Yes	Yes	c	c	Yes		Yes	Yes	

,village roads, banks & credit societies Yes is given, If not available within the de viz; a for < 5 Kms, b for 5-10 Kms lace where facility is available is given).													Availability of miscellaneous facilities (If amenities available code -Yes is given, If not available within the village , the distance range code viz; a for < 5 Kms, b for 5-10 Kms and c for 10+ kms of nearest place where facility is available is given).			
73	74	75	76	77	78	79	80	81	82	83	84	85	86	87	Name of Village	Serial Number
Yes	a	b	Yes	a	c	c	Yes	a	c	a	c	c	Yes	Yes	Pargaon	272
Yes	a	b	Yes	b	b	c	Yes	a	c	a	b	b	Yes	Yes	Akchha	273
Yes	Yes	a	b	Yes	b	Yes	Yes	c	Yes	Yes	Yes	Yes	Yes	Yes	Mahipur	274
Yes	Yes	b	b	b	c	c	Yes	Yes	c	Yes	c	Yes	Yes	Yes	Jalalpur	275
Yes	a	Yes	a	c	c	c	Yes	Yes	c	a	b	Yes	Yes	Yes	Boaldaha	276
Yes	Yes	a	b	b	c	c	Yes	Yes	c	Yes	Yes	Yes	Yes	Yes	Patan	277
a		a	a	a	c	c	Yes	b	c	a	a	Yes	Yes	Yes	Charulya	278
Yes	Yes	Yes	b	b	c	c	Yes	Yes	Yes	a	b	Yes	Yes	Yes	Maharajpur	279
Yes	Yes	Yes	Yes	b	b	c	Yes	b	Yes	Yes	Yes	Yes	Yes	Yes	Thengapara	280
Yes		Yes	a	b	c	c	Yes	Yes	c	a	a	a	Yes	Yes	Karial	281
Yes		b	a	b	c	c	Yes	Yes	Yes	a	b	b	Yes	Yes	Bhaktipur	282
Yes		b	a	b	c	c	Yes	Yes	c	a	b	b	Yes	Yes	Nandanpur	283
Yes		b	a	b	c	c	Yes	Yes	c	a	b	b	Yes	Yes	Fatenagar	284
Yes	a	b	a	b	c	c	Yes	Yes	c	a	c	c	Yes	Yes	Bikair	285
Yes		a	a	b	c	c	Yes	Yes	c	a	b	b	Yes	Yes	Hapania	286
Yes		b	Yes	b	Yes	Yes	Yes	Yes	c	Yes	b	b	Yes	b	Radhanagar	287
Yes		b	c	c	c	c	Yes	c	c	a	c	c	Yes	Yes	Ratanpur	288
Yes		b	c	c	c	c	Yes	c	c	a	c	c	Yes	Yes	Sekhpur	289
Yes		b	c	c	c	c	Yes	Yes	c	a	c	c	Yes	Yes	Nagan	290
Yes	a	a	c	c	b	c	Yes	c	c	b	c	c	Yes	Yes	Kabirpur	291
Yes		a	b	c	c	c	Yes	Yes	c	b	c	c	Yes	Yes	Sadipur	292
a		a	b	b	c	c	Yes	Yes	c	Yes	c	c	Yes	Yes	Bajitpur	293
Yes		a	b	b	c	c	Yes	c	c	b	c	c	Yes	Yes	Sinrail	294
Yes		a	b	b	c	c	Yes	b	c	a	Yes	c	Yes	Yes	Haripur Ganeshpur	295
Yes		b	c	c	c	c	Yes	Yes	c	a	c	c	Yes	Yes	Patul	296
Yes		b	b	c	c	c	Yes	c	c	a	c	c	Yes	Yes	Jalilpur	297
Yes		a	b	c	c	c	Yes	a	c	a	Yes	c	Yes	Yes	Hasanpur	298
Yes		a	a	c	c	c	Yes	Yes	c	a	Yes	c	Yes	Yes	Ranipur	299
															Maynapur	300
Yes		a	a	b	b	c	Yes	Yes	c	a	b	b	Yes	Yes	Sahabazpur	301
Yes		b	c	c	c	c	Yes	c	c	Yes	c	c	Yes	Yes	Bishrail	302
Yes		b	b	b	c	c	Yes	Yes	c	a	Yes	c	Yes	Yes	Tholahar	303
Yes	a	a	b	b	c	c	Yes	Yes	c	a	Yes	b	Yes	Yes	Hiranyabati	304
Yes		a	c	c	c	c	Yes	c	c	a	c	c	Yes	Yes	Mahasura	305
Yes		b	c	c	c	c	Yes	Yes	c	a	Yes	Yes	Yes	Yes	Sahanali	306
a		b	a	b	c	c	Yes	Yes	Yes	Yes	b	c	Yes	Yes	Tilna	307
Yes		b	c	c	c	c	Yes	c	c	a	c	Yes	Yes	Yes	Burinagar	308
Yes		b	c	c	Yes	Yes	Yes	Yes	c	a	c	c	Yes	Yes	Sayrapur	309
Yes	Yes	a	c	c	c	c	Yes	Yes	c	b	Yes	c	Yes	Yes	Jadab Bati	310
Yes		Yes	a	b	b	c	Yes	Yes	c	Yes	Yes	Yes	Yes	Yes	Jaypur	311
Yes		Yes	a	a	a	c	Yes	a	c	Yes	b	a	Yes	Yes	Belbari (P)	312
Yes	Yes	Yes	Yes	a	a	c	Yes	Yes	c	a	a	Yes	Yes	Yes	Kadighat (P)	313

Availability of miscellaneous facilities (If amenities available code -Yes is given, If not available within the village , the distance range code viz; a for < 5 Kms, b for 5-10 Kms and c for 10+ kms of nearest place where facility is available is given).												Availability of electricity (Yes/No)			
Serial Number	Name of Village	ASHA (Accredited Social Health Activist)	Community centre with/without TV	Sports Field,	Sports Club / Recreation Centre	Cinema / Video Hall	Public Library	Public Reading Room	Newspaper Supply	Assembly Polling station	Birth & Death Registration Office	Power Supply for Domestic Use (ED)	Power Supply for Agricultural Use (EAG)	Power Supply for Commercial Use (EC)	Power Supply for All Uses (EA)
1	2	88	89	90	91	92	93	94	95	96	97	98	99	100	101
272	Pargaon	a	c	Yes	a	c	c	c	a	Yes	a	Yes	No	No	No
273	Akchha	b	b	Yes	a	b	b	b	Yes	Yes	b	Yes	Yes	No	No
274	Mahipur	Yes	Yes	Yes	Yes	Yes	b	b	Yes	Yes	b	Yes	No	No	No
275	Jalalpur	c	Yes	c	c	c	c	Yes	Yes	Yes	b	Yes	No	No	No
276	Boaldaha	Yes	b	a	b	b	b	b	Yes	Yes	a	Yes	No	No	No
277	Patan	Yes	Yes	Yes	Yes	b	b	Yes	Yes	Yes	a	Yes	No	No	No
278	Charulya	Yes	a	a	a	a	a	a	Yes	Yes	a	Yes	No	No	No
279	Maharajpur	Yes	b	b	b	b	b	b	Yes	Yes	a	Yes	No	No	No
280	Thengapara	Yes	b	Yes	b	b	b	b	Yes	Yes	b	Yes	No	No	No
281	Karial	Yes	Yes	a	Yes	a	a	a	Yes	Yes	b	Yes	Yes	Yes	Yes
282	Bhaktipur	Yes	Yes	b	b	b	b	b	Yes	Yes	b	Yes	No	Yes	No
283	Nandanpur	Yes	Yes	b	b	b	b	b	a	Yes	b	Yes	No	No	No
284	Fatenagar	Yes	Yes	b	a	b	b	b	a	Yes	b	Yes	Yes	Yes	Yes
285	Bikair	Yes	Yes	b	Yes	c	c	c	a	Yes	b	Yes	Yes	No	No
286	Hapania	Yes	Yes	b	Yes	c	c	c	b	Yes	b	Yes	Yes	No	No
287	Radhanagar	Yes	Yes	b	b	b	b	b	b	Yes	a	Yes	Yes	Yes	Yes
288	Ratanpur	Yes	Yes	Yes	b	c	a	a	a	Yes	a	Yes	Yes	No	No
289	Sekhpur	a	Yes	b	Yes	c	a	a	a	Yes	Yes	Yes	No	No	No
290	Nagan	Yes	Yes	b	Yes	Yes	a	a	a	Yes	Yes	Yes	No	Yes	No
291	Kabirpur	Yes	Yes	a	b	c	a	a	a	a	Yes	Yes	No	No	No
292	Sadipur	Yes	Yes	b	b	c	c	c	a	Yes	b	Yes	No	No	No
293	Bajitpur	Yes	Yes	Yes	b	c	c	c	a	Yes	b	Yes	No	No	No
294	Sinrail	Yes	Yes	b	Yes	Yes	b	b	b	a	b	Yes	No	No	No
295	Haripur Ganeshpur	Yes	Yes	b	Yes	Yes	a	a	a	a	b	Yes	No	No	No
296	Patul	Yes	Yes	Yes	a	c	a	a	a	Yes	a	Yes	Yes	Yes	Yes
297	Jalilpur	Yes	c	b	Yes	c	b	b	a	a	Yes	Yes	No	No	No
298	Hasanpur	Yes	c	a	Yes	c	b	b	Yes	a	a	Yes	No	Yes	No
299	Ranipur	Yes	Yes	Yes	Yes	Yes	b	b	Yes	Yes	a	Yes	No	No	No
300	Maynapur														
301	Sahabazpur	Yes	Yes	Yes	Yes	b	a	a	a	a	a	Yes	Yes	Yes	Yes
302	Bishrail	Yes	Yes	Yes	Yes	c	b	b	Yes	Yes	a	Yes	No	Yes	No
303	Tholahar	Yes	Yes	b	Yes	c	b	b	a	a	b	Yes	No	No	No
304	Hiranyabati	Yes	Yes	Yes	Yes	Yes	a	a	a	Yes	b	Yes	No	No	No
305	Mahasura	Yes	Yes	b	Yes	Yes	a	a	b	a	b	Yes	No	No	No
306	Sahanali	Yes	Yes	a	a	Yes	b	b	a	a	a	Yes	No	No	No
307	Tilna	Yes	Yes	c	c	c	c	c	a	Yes	b	Yes	Yes	Yes	Yes
308	Burinagar	Yes	c	a	Yes	c	a	a	Yes	a	a	Yes	No	No	No
309	Sayrapur	Yes	Yes	a	a	c	Yes	Yes	Yes	Yes	b	Yes	Yes	Yes	Yes
310	Jadab Bati	Yes	Yes	Yes	Yes	Yes	a	a	a	Yes	b	Yes	No	No	No
311	Jaypur	Yes	a	Yes	a	a	a	a	a	a	Yes	Yes	Yes	Yes	Yes
312	Belbari (P)	Yes	a	Yes	b	a	a	a	a	a	Yes	Yes	Yes	Yes	Yes
313	Kadighat (P)	Yes	a	a	a	a	a	a	Yes	Yes	a	Yes	Yes	Yes	Yes

Nearest Town		Land Use								
		Area under different types of land use (in hectares rounded up to one decimal place)								
Name	Distance range code i.e. a for < 5 Kms, b for 5-10 Kms and c for 10+ kms .	Forests	Area under Non-agricultural Uses	Barren and Un-cultivable land	Permanent Pastures and Other Grazing Lands	Land Under Miscellaneous Tree Crops etc.	Culturable Waste Land	Name of Village	Serial Number	
102	103	104	105	106	107	108	109	2	1	
GANGARAMPUR b		0	0	0	0	0	22.3	Pargaon	272	
GANGARAMPUR b		0	0	0	0	0	15.2	Akchha	273	
GANGARAMPUR b		0	10	0	0	0	1.5	Mahipur	274	
GANGARAMPUR b		0	28.1	0	0	0	0.2	Jalalpur	275	
GANGARAMPUR b		0	16.3	0	0	0	2	Boaldaha	276	
GANGARAMPUR a		0	37.2	0	0	0	2.2	Patan	277	
GANGARAMPUR b		0	12.8	0	0	0	1.6	Charulya	278	
GANGARAMPUR b		0	5	0	0	0	1.6	Maharajpur	279	
GANGARAMPUR b		0	0	0	0	0	8.3	Thengapara	280	
GANGARAMPUR a		0	10.7	0	0	0	0.8	Karial	281	
GANGARAMPUR b		0	67.9	0	0	0	0.4	Bhaktipur	282	
GANGARAMPUR c		0	53	0	0	0	2.8	Nandanpur	283	
GANGARAMPUR b		0	9.5	0	0	0	0.4	Fatenagar	284	
GANGARAMPUR b		0	56.1	0	0	0	0.4	Bikair	285	
GANGARAMPUR b		0	18.1	0	0	0	0	Hapania	286	
GANGARAMPUR c		0	84.6	0	0	0	0	Radhanagar	287	
GANGARAMPUR c		0	13.2	0	0	0	0.4	Ratanpur	288	
GANGARAMPUR c		0	4.7	0	0	0	0.4	Sekhpur	289	
GANGARAMPUR c		0	66.8	0	0	0	44.5	Nagan	290	
GANGARAMPUR c		0	8.6	0	0	0	0	Kabirpur	291	
GANGARAMPUR c		0	12	0	0	0	0	Sadipur	292	
GANGARAMPUR c		0	13	0	0	0	0	Bajitpur	293	
GANGARAMPUR c		0	9.5	0	0	0	0	Sinrail	294	
GANGARAMPUR c		0	8.5	0	0	0	0.4	Haripur Ganeshpur	295	
GANGARAMPUR c		0	12.8	0	0	0	0	Patul	296	
GANGARAMPUR c		0	20.8	0	0	0	0	Jalilpur	297	
GANGARAMPUR c		0	14.7	0	0	0	0	Hasanpur	298	
GANGARAMPUR b		0	45.5	0	0	0	0.4	Ranipur	299	
		0	5	0	0	0	0	Maynapur	300	
GANGARAMPUR b		0	10.8	0	0	0	2	Sahabazpur	301	
GANGARAMPUR b		0	6.3	0	0	0	2.3	Bishrail	302	
GANGARAMPUR b		0	6.9	0	0	0	0	Tholahar	303	
GANGARAMPUR b		0	1.5	0	0	0	5.4	Hiranyabati	304	
GANGARAMPUR c		0	6.8	0	0	0	3.2	Mahasura	305	
GANGARAMPUR c		0	22.2	0	0	0	0	Sahanali	306	
GANGARAMPUR c		0	20.4	0	0	0	0	Tilna	307	
GANGARAMPUR c		0	5.7	0	0	0	2	Burinagar	308	
GANGARAMPUR c		0	15.4	0	0	0	0	Sayrapur	309	
GANGARAMPUR c		0	20.7	0	0	0	0	Jadab Bati	310	
GANGARAMPUR b		0	5	0	0	0	76.8	Jaypur	311	
GANGARAMPUR b		0	152.5	0	0	0	38.6	Belbari (P)	312	
GANGARAMPUR b		0	0.5	0	0	0	1.6	Kadighat (P)	313	

Land Use												
Area under different types of land use (in hectares rounded up to one decimal place)							Area irrigated by source (in hectare).					
Serial Number	Name of Village	Fallow lands other than current fallows	Current Fallows	Net Area Sown	Total Irrigated Land Area	Total Un-irrigated Land Area	Canals (C)	Wells/Tube-wells(W/TW)	Tanks/Lakes(T/L)	Water Falls(WF)	Others(O)	
1	2	110	111	112	113	114	115	116	117	118	119	
272	Pargaon	0	0	172	4	168	0	0	4	0	0	
273	Akchha	0	0	100.6	6	94.5	0	0	6	0	0	
274	Mahipur	0	0	225	27	198	5.2	6.5	2.4	0	12.9	
275	Jalalpur	0	0	133.5	26.9	106.6	5.4	5.9	5.1	0	10.4	
276	Boaldaha	0	0	165.1	10	155.1	2.5	4.5	3	0	0	
277	Patan	0	0	441.3	27.3	414	0	15.6	5.5	0	6.2	
278	Charulya	0	0	134	25	109	0	0	15	0	10	
279	Maharajpur	0	0	55	20	35	0	20	0	0	0	
280	Thengapara	0	0	78.9	17	61.9	5	3	9	0	0	
281	Karial	0	0	150.7	43	107.7	0	25	18	0	0	
282	Bhaktipur	0	0	129.9	42	87.9	0	24	18	0	0	
283	Nandanpur	0	0	216.3	18.1	198.2	0	0	12	0	6.1	
284	Fatenagar	0	0	37.7	25.1	12.6	0	0	25.1	0	0	
285	Bikair	0	0	220.8	52.1	168.7	0	0	40.1	0	12	
286	Hapania	0	0	101.3	31.2	70.1	0	0	25.1	0	6.1	
287	Radhanagar	0	0	260	45	215	0	0	27	0	18	
288	Ratanpur	0	0	51.9	30.2	21.7	0	0	24.2	0	6	
289	Sekhpur	0	0	52.6	34.5	18.1	0	0	10.2	0	24.2	
290	Nagan	0	0	40.1	40.1	0	0	0	10	0	30.1	
291	Kabirpur	0	0	59.6	30.4	29.1	0	0	5.4	0	25	
292	Sadipur	0	0	48.1	8.1	40	0	0	3	0	5.1	
293	Bajitpur	0	0	86.2	30.1	56.1	0	0	5.1	0	25	
294	Sinrail	0	0	50.2	30.1	20.1	0	0	8.1	0	22	
295	Haripur Ganeshpur	0	0	62.4	40.2	22.1	0	0	12.2	0	28	
296	Patul	0	0	47	12	35	0	0	9.2	0	2.8	
297	Jalilpur	0	0	56.1	8	48.1	0	0	3	0	5	
298	Hasanpur	0	0	36.5	5.8	30.7	0	0	5.8	0	0	
299	Ranipur	0	0	147.9	6.8	141.1	0	0	6.8	0	0	
300	Maynapur	0	0	45.8	0	45.8	0	0	0	0	0	
301	Sahabazpur	0	0	70.9	15.4	55.5	0	0	13.4	0	2	
302	Bishrail	0	0	100	15	85	0	0	10	0	5	
303	Tholaha	0	0	80.3	28.1	52.2	0	0	28.1	0	0	
304	Hiranyabati	0	0	37	25.1	11.9	0	0	25.1	0	0	
305	Mahasura	0	0	86.9	35.2	51.8	0	0	24.6	0	10.5	
306	Sahanali	0	0	330.3	30.1	300.2	0	0	19.6	0	10.5	
307	Tilna	0	0	207.1	45	162.1	0	0	40	0	5	
308	Burinagar	0	0	50	30	20	0	0	25	0	5	
309	Sayrapur	0	0	159.9	61.1	98.8	0	26	15.1	0	20	
310	Jadab Bati	0	0	190.1	78.1	112	0	17.3	50.8	0	10	
311	Jaypur	0	0	741.1	109	632.1	0	38	56	0	15	
312	Belbari (P)	0	0	435.8	160.2	275.6	0	0	150.1	0	10.1	
313	Kadighat (P)	0	0	54.9	15	39.9	0	15	0	0	0	

Name of three most important commodities manufactured			Name of Village	Serial Number
First	Second	Third		
120	121	122	2	1

Pargaon	272
Akchha	273
Mahipur	274
Jalalpur	275
Boaldaha	276
Patan	277
Charulya	278
Maharajpur	279
Thengapara	280
Karial	281
Bhaktipur	282
Nandanpur	283
Fatenagar	284
Bikair	285
Hapania	286
Radhanagar	287
Ratanpur	288
Sekhpur	289
Nagan	290
Kabirpur	291
Sadipur	292
Bajitpur	293
Sinrail	294
Haripur Ganeshpur	295
Patul	296
Jalilpur	297
Hasanpur	298
Ranipur	299
Maynapur	300
Sahabazpur	301
Bishrail	302
Tholahar	303
Hiranyabati	304
Mahasura	305
Sahanali	306
Tilna	307
Burinagar	308
Sayrapur	309
Jadab Bati	310
Jaypur	311
Belbari (P)	312
Kadighat (P)	313

Census of India 2011
Amenities and Land use

Serial Number	Name of Village	Location code no.	Total area of the village (in hectares rounded up to one decimal place)	Total population (2011 census)	Number of households (2011 census)	Number of educational amenities available in the village, the distance range code viz: a for 0-5 kms, b for 5-10 kms, c for 10+ kms of nearest place where facility is available							
						Pre-Primary school (PP)	Primary school (P)	Middle school (M)	Secondary School (S)	Senior Secondary school (SS)	Degree college of arts, science & commerce (ASC)	Engineering college(EC)	Medical college (MC)
1	2	3	4	5	6	7	8	9	10	11	12	13	14
314	Puranpara (P)	310642	156	1416	350	a	a	a	a	a	a	c	c
315	Kamarpukuria	310643	69.9	257	53	1	1	a	a	a	a	c	c
316	Durgapur (P)	310644	89	2100	476	1	1	a	a	a	a	c	c
317	Bishnupur	310645	74.1	229	51	a	a	a	a	a	a	c	c
318	Saidpur	310646	151.5	1234	314	1	1	a	a	a	b	c	c
319	Amgaon	310647	163.6	919	235	1	1	a	a	a	b	c	c
320	Gangarampur	310648	218.6	1396	330	1	1	1	1	a	b	c	c
321	Ramchandrapur	310649	211	2082	486	2	2	a	a	a	a	c	c
322	Ashwinpara	310650	88.4	733	164	1	1	a	a	a	a	c	c
323	Jot Malkhan	310651	92.8	6	1	b	b	b	b	b	b	c	c
324	Raghunathbati	310652	90.1	1356	314	a	a	a	a	a	a	c	c
325	Ratanmala	310653	175.8	2146	501	2	2	a	a	a	a	c	c
326	Minapara	310654	107.8	691	152	1	1	a	a	a	c	c	
327	Damina	310655	174.5	526	131	b	b	b	b	b	c	c	
328	Kamalpur	310656	41.2	117	32	1	1	a	a	a	b	c	c
329	Narai	310657	219.8	1712	390	1	1	1	a	a	b	c	c
330	Gachiar	310658	232	1908	449	1	1	2	a	a	b	c	c
331	Chamuk	310659	56	339	72	a	a	a	a	a	b	c	c
332	Chak Joykrisnapur	310660	64.6	229	56	b	a	a	a	a	b	c	c
333	Raghabpur	310661	126.6	773	186	1	1	1	1	1	b	c	c
334	Dhonail	310662	61.2	439	104	1	1	a	a	a	b		
335	Nazirpur	310663	66.5	749	172	b		a	a	a	b		
336	Raghunathpur	310664	124.9	56	14	b		a	a	a	b		
337	Tetraail	310665	101.6	912	196	1	1	a	a	a	b		
338	Atash	310666	228.2	1130	257	1	1	a	a	b	b		
339	Sekhmina	310667	99	358	72	b	b	b	b	b	c	c	
340	Shikarpur	310668	47.3	285	68	b	a	a	a	a	c	c	
341	Shyampur	310669	94.2	497	97	1	1	b	b	b	b	c	c
342	Chakrapanipur	310670	106.8	654	147	1	1	b	b	b	c	c	
343	Keshabpur	310671	209.6	2834	625	1	1	a	a	a	b	c	
344	Kashimpur	310672	166.5	1107	242	1	1	a	a	a	b	c	
345	Mahurkismat	310673	299	3943	849	2	2	a	a	a	c	c	
346	Jhangirpur	310674	390.2	2560	573	1	1	1	a	a	c	c	
347	Nandair	310675	218.2	1725	409	1	1	1	b	b	c	c	
348	Sidilim	310676	168.6	737	164	1	1	a	a	a	c	c	c
349	Ghoradoura	310677	77.2	0	0								
350	Samra	310678	73.2	390	88	1	1	a	a	a	c	c	c
351	Kharpa	310679	77.4	754	178	b	b		1	b	b	c	c
352	Sultanpur	310680	157.3	633	142	1	1	a	b	b	c	c	
353	Rasidpur	310681	57.3	23	5	c	a	a	a	a	c	c	
354	Arazi Ilamtair	310682	120.2	418	89	b	a	a	a	a	c	c	
355	Haridaspur	310683	43.5	224	49	b	a	a	a	a	c	c	

- Village Directory

(As in 2009)

le. (If not available within the : < 5 Kms, b for 5-10 Kms and c cility is available is given).																				Number of Medical Amenities available. (If not available within the village , the distance range code viz; a for < 5 Kms, b for 5-10 Kms and c for 10+ kms of nearest place where facility is available is given).	
15	16	17	18	19	20	21	22	23	24	25	26	27	28	29	30	31	Name of Village	Serial Number			
c	c	a		a				a	a	a	a	c	a	a			Puranpara (P)	314			
c	c	a		a				a	b	b	b	c	a	a			Kamarpukuria	315			
c	c	a		b				1	b	b	b	c	a	a			Durgapur (P)	316			
c	c	a		a				a	b	b	b	c	a	a			Bishnupur	317			
c	c	a		b				a	b	b	b	c		b			Saidpur	318			
c	c	a		b				a	b	b	b	c		b			Amgaon	319			
c	c	a		b				a	a	a	a	c		1	a		Gangarampur	320			
c	c	c		a	1	a	c		1	1	a	a	a	a	a	a	Ramchandrapur	321			
c	c	c	c	a		a	c	a	a	a	a	a	a	a	a	a	Ashwinpara	322			
c	c	c	a			a	c	a	a	a	a	a	a	a	a	a	Jot Malkhan	323			
c	c	c	c	a		a	c	a	a	a	a	a	a	a	a	a	Raghunathbati	324			
c	c	c	c	a	1	a	c	a	a	a	a	a	a	a	a	a	Ratanmala	325			
c	c	c		b		b	b	a	a	a	b	b	b	b	b	a	Minapara	326			
c	c	c		b		a	a	a	a	a	a	a	a	a	a	a	Damina	327			
c	c	a		b				a	b	b	c	a	a				Kamalpur	328			
c	c	a		b				1	b	b	b	c		4	b		Narai	329			
c	c	c		a		a	c	a	a	a	a	a	a	a	a	a	Gachiar	330			
c	c	a		b				a	a	a	a	c	a	b			Chamuk	331			
c	c	a		b				a	b	b	c	c	a	b			Chak Joykrishnapur	332			
c	c	1		b				a	b	b	c	c	a	b			Raghabpur	333			
	c					c	b	a		b	b						Dhonail	334			
	c					c	b	a		b	b			a			Nazirpur	335			
						c	b	a		b	b			a			Raghunathpur	336			
						c	b	a		b	b			a			Tetrail	337			
						c	b	a		b	b						Atash	338			
c	c	c		c		c	c	c	c	c	c	c	c	b	c	c	Sekhmina	339			
c	c	c		b		b	b	a	a	a	c	c	c	b	c	c	Shikarpur	340			
c	c	c		b		b	b	a	a	a	b	b	b	a	b	b	Shyampur	341			
c	c	c		b		b	b	a	a	b	b	b	b	b	b	b	Chakrapanipur	342			
	c	c		a		b	b	b	b	b	b	b	b	a		b	Keshabpur	343			
c	c	c		b		b	b	a	a	a	b	b	b	a	b	b	Kashimpur	344			
c	c	c		b		c	c		1	1	1	c	c	c	a	c	Mahurkismat	345			
c	c	c		c		b	b		1	1	1	b	b	b	a	a	Jahangirpur	346			
c	c	c		c		c	c	b	b	b	c	c	c	b	c	c	Nandair	347			
	c	c		c				b	b	b	b	c		c	b		Sidilim	348			
																	Ghoradaura	349			
	c	c		c	1	b	b	b	b	b	c		c	b		b	Samra	350			
c	c	c		b		c	c	a	a	a	c	c	c	b	c	c	Kharpa	351			
c	c	c		c		c	c	a	a	a	c	c	c	b	c	c	Sultanpur	352			
c	c	c		b		c	c	a	a	a	c	c	c	a	c	c	Rasidpur	353			
c	c	c		b		c	c	a	a	a	c	c	c	a	c	c	Arazi Ilamtair	354			
c	c			b		c	c	a	a	a	c	c	a	c	c	c	Haridaspur	355			

Serial Number	Name of Village	Number of Non-Government Medical Amenities available.							Availability of drinking water - Yes / No								
		Charitable non Govt. hospital/Nursing home.	Medical practitioner with MBBS Degree	Medical practitioner with other degree	Medical practitioner with no degree	Traditional practitioner and faith healer .	Medicine Shop	Others	Tap water (Treated/Untreated)	Well water (Covered / Uncovered well)	Hand Pump	Tube wells / Bore well	Spring	River / Canal	Tank / Pond / Lake	Others	
1	2	32	33	34	35	36	37	38	39	40	41	42	43	44	45	46	
314	Puranpara (P)	0	0	0	0	0	0	0	0	Yes	No	Yes	Yes	No	Yes	Yes	No
315	Kamarpukuria	0	0	0	0	0	0	0	0	No	No	Yes	No	No	Yes	Yes	No
316	Durgapur (P)	0	0	0	0	0	0	0	0	Yes	No	Yes	No	No	Yes	Yes	No
317	Bishnupur	0	0	0	0	0	0	0	0	No	No	Yes	No	No	Yes	Yes	No
318	Saidpur	0	0	0	0	0	0	0	0	No	No	Yes	No	No	Yes	Yes	No
319	Amgaon	0	0	0	1	0	0	0	0	No	No	Yes	Yes	No	Yes	Yes	No
320	Gangarampur	0	0	0	0	0	0	0	0	No	Yes	Yes	Yes	No	Yes	Yes	No
321	Ramchandrapur	0	0	0	1	0	0	0	0	Yes	No	Yes	Yes	No	No	No	No
322	Ashwinpara	0	0	0	4	4	2	0	0	Yes	No	Yes	Yes	No	No	Yes	No
323	Jot Malkhan	0	0	0	0	0	0	0	0	No	No	Yes	No	No	No	Yes	No
324	Raghunathbati	0	0	1	2	1	0	0	0	Yes	No	Yes	Yes	No	No	Yes	No
325	Ratanmala	0	0	0	2	0	0	0	0	No	No	Yes	No	No	No	Yes	No
326	Minapara	0	0	0	2	0	0	0	0	No	No	Yes	No	No	No	Yes	No
327	Damina	0	0	0	0	0	0	0	0	No	No	Yes	No	No	Yes	Yes	No
328	Kamalpur	0	0	0	0	0	0	0	0	No	No	Yes	No	No	Yes	Yes	No
329	Narai	0	0	0	4	0	3	0	0	No	No	Yes	Yes	No	Yes	Yes	No
330	Gachiar	1	0	0	4	0	0	0	0	No	No	Yes	No	No	No	Yes	No
331	Chamuk	0	0	0	0	0	0	0	0	No	No	Yes	No	No	Yes	Yes	No
332	Chak Joykrisnapur	0	0	0	0	0	0	0	0	No	No	Yes	Yes	No	Yes	Yes	No
333	Raghabpur	0	0	0	0	0	0	0	0	No	No	Yes	Yes	No	No	Yes	No
334	Dhonail	0	0	0	0	0	0	0	0	No	No	Yes	No	No	No	Yes	No
335	Nazirpur	0	0	0	0	0	0	0	0	No	No	Yes	No	No	No	Yes	No
336	Raghunathpur	0	0	0	0	0	0	0	0	No	No	Yes	No	No	No	Yes	No
337	Tetraail	0	0	0	0	0	0	0	0	No	No	Yes	No	No	No	Yes	No
338	Atash	0	0	0	0	0	0	0	0	No	No	Yes	No	No	No	Yes	No
339	Sekhmina	0	0	0	1	0	0	0	0	No	No	Yes	No	No	No	Yes	No
340	Shikarpur	0	0	0	0	0	0	0	0	No	No	Yes	No	No	No	Yes	No
341	Shyampur	0	0	0	2	0	0	0	0	No	No	Yes	No	No	No	Yes	No
342	Chakrapanipur	0	0	1	0	0	0	0	0	No	No	Yes	No	No	No	Yes	No
343	Keshabpur	0	0	0	3	0	0	0	0	No	No	Yes	No	No	No	Yes	No
344	Kashimpur	0	0	0	0	0	0	0	0	No	No	Yes	No	No	Yes	Yes	No
345	Mahurkismat	0	0	0	2	0	0	0	0	No	No	Yes	No	No	Yes	No	No
346	Jahangirpur	0	0	0	3	0	0	0	0	No	No	Yes	No	No	Yes	Yes	No
347	Nandair	0	0	0	2	0	0	0	0	No	No	Yes	No	No	No	Yes	No
348	Sidilim	0	0	0	0	0	0	0	0	No	No	Yes	Yes	No	No	Yes	No
349	Ghoradaura																
350	Samra	0	0	0	0	0	0	0	0	No	No	Yes	Yes	No	Yes	Yes	No
351	Kharpa	0	0	0	1	0	0	0	0	No	No	Yes	No	No	No	Yes	No
352	Sultanpur	0	0	0	2	0	0	0	0	No	No	Yes	No	No	Yes	Yes	No
353	Rasidpur	0	0	0	0	0	0	0	0	No	No	Yes	No	No	No	Yes	No
354	Arazi Ilamtair	0	0	0	0	0	0	0	0	No	No	Yes	No	No	No	Yes	No
355	Haridaspur	0	0	0	0	0	0	0	0	No	No	Yes	No	No	No	Yes	No

Availability of toilet & others Yes / No				Communication and transport facilities (If amenities available code -Yes is given except for Village Pin Code .If not available within the village , the distance range code viz; a for < 5 Kms, b for 5-10 Kms and c for 10+ kms of nearest place where facility is available is given).								
Community toilet including bath.	Community toilet excluding bath.	Rural sanitary mart or sanitary hardware outlet available near the village.	Community bio- gas or recycle of waste for productive use.	Post office(PO)	Sub post office (SPO)	Post & Telegraph office (P&TO)	Village Pin Code	Telephones (Land lines)	Public call office (PCO)	Mobile phone coverage	Name of Village	Serial Number
47	48	49	50	51	52	53	54	55	56	57	2	1
No	No	No	No	c	a	c	733124	Yes	Yes	Yes	Puranpara (P)	314
No	No	No	No		a	c	733124	b	b	b	Karpukuria	315
No	No	No	No		a	c	733124	b	Yes	Yes	Durgapur (P)	316
No	No	No	No		a	c	733124	b	b	Yes	Bishnupur	317
No	No	No	No	c	a	c	733124	b	a	Yes	Saidpur	318
No	No	No	No	c	a	c	733124	Yes	Yes	Yes	Amgaon	319
No	No	No	No			c	733124	Yes	b	Yes	Gangarampur	320
No	No	No	No	a	a	c	733124	Yes	a	Yes	Ramchandrapur	321
No	No	Yes	No	a	Yes	c	733124	Yes	a	Yes	Ashwinpara	322
No	No	No	No	a	a	c	733124	a	a	Yes	Jot Malkhan	323
No	No	Yes	No	a	a	c	733124	a	a	Yes	Raghunathbati	324
No	No	Yes	No	a	a	c	733124	a	a	Yes	Ratanmala	325
No	No	No	No	b	a	b	733124	b	Yes	a	Minapara	326
No	No	No	No	b	a	b	733124	a	b	b	Damina	327
No	No	No	No	c	b	c	733124	a	a	Yes	Kamalpur	328
No	No	No	No	c	b	c	733124	Yes	Yes	Yes	Narai	329
No	No	No	No	a	a	c	733124	a	a	Yes	Gachiar	330
No	No	No	No	c	a	c	733124	a	a	Yes	Chamuk	331
No	No	No	No	c	c	c	733124	Yes	a	Yes	Chak Joykrisnapur	332
No	No	No	No	c	b	c	733124	Yes	a	Yes	Raghabpur	333
No	No	No	No			c	733124	Yes	b	Yes	Dhonail	334
No	No	No	No	a	b	b	733124	Yes	Yes	Yes	Nazirpur	335
No	No	No	No	a	b	b	733124	Yes	Yes	Yes	Raghunathpur	336
No	No	No	No	a	b	b	733140	Yes	a	b	Tetrail	337
No	No	No	No	a	b	b	733140	a	a	Yes	Atash	338
No	No	No	No	c	b	c	733124	c	b	Yes	Sekhmina	339
No	No	No	No	b	b	b	733124	b	b	Yes	Shikarpur	340
No	No	No	No	b	b	b	733124	b	a	Yes	Shyampur	341
No	No	No	No	b	b	b	733124	b	b	Yes	Chakrapanipur	342
No	No	No	No	b	a	b	733124	a	a	b	Keshabpur	343
No	No	No	No	b	a	b	733124	a	a	Yes	Kashimpur	344
No	No	No	No	c	b	c	733124	a	a	Yes	Mahurkismat	345
No	No	No	No	c	Yes	c	733124	c	a	Yes	Jahangirpur	346
No	No	No	No	c	b	c	733124	c	a	Yes	Nandair	347
No	No	No	No	c	a	c	733140	a	b	Yes	Sidilim	348
											Ghoradoura	349
No	No	No	No	c	a	c	733140	a	b	Yes	Samra	350
No	No	No	No	b	a	c	733124	a	a	Yes	Kharpa	351
No	No	No	No	c	a	c	733124	b	Yes	b	Sultanpur	352
No	No	No	No	c	a	c	733124	a	b	Yes	Rasidpur	353
No	No	No	No	b	a	b	733124	a	a	a	Arazi Ilamtair	354
No	No	No	No	b	a	b	733124	b	b	b	Haridaspur	355

Communication and transport facilities (If amenities available code -Yes is given except for Village Pin Code ,If not available within the village , the distance range code viz; a for < 5 Kms, b for 5-10 Kms and c for 10+ kms of nearest place where facility is available is given).													Village connected to highways (If amenities available code -' village , the distance range co and c for 10+ kms of nearest p			
Serial Number	Name of Village	Internet cafes/ Common service centre (CSC)	Private courier facility	Bus service (Public & Private)	Railway stations	Auto/Modified Autos	Taxis and Vans	Tractors	Cycle-pulled rickshaws(Manual & Machine driven)	Carts driven by animals	Sea /River ferry service	Connected to national highway(NH)	Connected to state highway(SH)	Connected to major district road (MDR)	Connected to others district road	Pucca roads
1	2	58	59	60	61	62	63	64	65	66	67	68	69	70	71	72
314	Puranpara (P)	a	a	a	a	a	Yes	b	Yes	Yes	c	c	a	a	a	a
315	Kamarpukuria	b	b	a	Yes	b	Yes	c	Yes	Yes	a	c	a	a	a	a
316	Durgapur (P)	a	b	a	a	Yes	Yes	c	Yes	c	a	c	a	a	a	a
317	Bishnupur	b	b	a	a	b	Yes	c	Yes	Yes	a	c	a	a	a	a
318	Saidpur	a	b	a	b	Yes	Yes	c	Yes	Yes	c	c	b	a	a	a
319	Amgaon	Yes	a	a	a	b	Yes	Yes	Yes	c	Yes	c	b	a	Yes	Yes
320	Gangarampur	a	b	a	b	Yes	Yes	Yes	Yes	Yes	c	c	a	a	Yes	Yes
321	Ramchandrapur	a	a	a	a	a	Yes	a	Yes	Yes	a	c	Yes			Yes
322	Ashwinpara	a	a	a	a	a	Yes	Yes	Yes	Yes	c	c	a		Yes	Yes
323	Jot Malkhan	a	a	a	a	a	a	a	Yes	c	c	Yes	a	a	a	a
324	Raghunathbati	a	a	Yes	a	a	Yes	Yes	Yes	Yes	c	c	Yes		Yes	Yes
325	Ratanmala	a	a	a	a	a	Yes	a	Yes	Yes	c	c	a	a	Yes	Yes
326	Minapara	b	a	b	c	c	Yes	Yes	Yes	Yes	a	c	a	a	a	a
327	Damina	b	b	a	c	a	Yes	Yes	Yes	Yes	b	c	a	a	a	a
328	Kamalpur	b	b	a	b	c	Yes	b	a	Yes	c	c	a			a
329	Narai	b	b	Yes	c	Yes	Yes	c	Yes	Yes	b	c	Yes	b	b	a
330	Gachiar	a	a	a	c	a	a	Yes	Yes	Yes	b	c	Yes	a	a	a
331	Chamuk	a	b	a	c	Yes	Yes	c	Yes	Yes	c	c	b	a	a	a
332	Chak Joykrisnapur	b	b	a	c	b	Yes	c	Yes	Yes	c	c	a			a
333	Raghabpur	b	b	a	c	c	Yes	c	Yes	Yes	c	c	a			a
334	Dhonail	b	b	a	c	a	Yes	Yes	Yes	Yes	c	c	a			b
335	Nazirpur	b	b	Yes	c	Yes	Yes	Yes	Yes	Yes	c	c	Yes			a
336	Raghunathpur	b	b	Yes	c	Yes	Yes	Yes	Yes	Yes	c	c	Yes			a
337	Tetraail	c	Yes	Yes	c	Yes	Yes	Yes	Yes	Yes	c	c				a
338	Atash	c	b	a	c	Yes	Yes	Yes	Yes	Yes	c	c	b		Yes	a
339	Sekhmina	c	c	b	c	b	Yes	Yes	Yes	Yes	c	c	c	b	a	a
340	Shikarpur	b	c	b	c	b	Yes	Yes	Yes	Yes	c	c	b	b	a	a
341	Shyampur	b	b	b	c	b	Yes	Yes	Yes	Yes	a	c	b		Yes	Yes
342	Chakrapanipur	b	b	b	c	b	Yes	Yes	Yes	Yes	b	c	b		Yes	Yes
343	Keshabpur	b	b	b	c	b	Yes	Yes	Yes	Yes	a	c	b	Yes	Yes	Yes
344	Kashimpur	b	a	b	b	b	Yes	Yes	Yes	Yes	a	c	b	Yes	b	a
345	Mahurkismat	c	c	b	c	c	Yes	Yes	Yes	Yes	Yes	c	c	Yes	Yes	a
346	Jahangirpur	c	Yes	b	c	b	Yes	Yes	Yes	Yes	a	c	b	Yes	a	a
347	Nandair	c	Yes	a	c	c	Yes	a	Yes	Yes	b	c	c		a	Yes
348	Sidilim	b	c	a	c	a	a	a	Yes	Yes	c	c	c	c	a	Yes
349	Ghoradaura															
350	Samra	b	c	a	b	Yes	Yes	Yes	Yes	Yes	c	c	b	c	Yes	Yes
351	Kharpa	b	b	b	c	b	Yes	Yes	Yes	Yes	b	c	b	a	Yes	Yes
352	Sultanpur	c	b	c	c	c	Yes	Yes	Yes	Yes	b	c	c	a	a	a
353	Rasidpur	c	c	c	c	c	Yes	a	Yes	a	b	c	c	a	a	a
354	Arazi Ilamtair	Yes	b	b	c	b	Yes	Yes	Yes	Yes	a	c	b	a	a	a
355	Haridaspur	Yes	b	b	c	b	Yes	Yes	Yes	Yes	a	c	b	Yes	a	a

,village roads, banks & credit societies Yes is given, If not available within the de viz; a for < 5 Kms, b for 5-10 Kms lace where facility is available is given).							Availability of miscellaneous facilities (If amenities available code -Yes is given, If not available within the village , the distance range code viz; a for < 5 Kms, b for 5-10 Kms and c for 10+ kms of nearest place where facility is available is given).										Serial Number
73	74	75	76	77	78	79	80	81	82	83	84	85	86	87	Name of Village	1	
Yes	a	a	a	a	c	Yes	a	c	a	Yes	Yes	Yes	Yes	Puranpara (P)	314		
a		a	a	b	c	Yes	a	c	a	Yes	Yes	Yes	Yes	Kamarpukuria	315		
a		a	a	b	c	Yes	a	c	a	Yes	Yes	Yes	Yes	Durgapur (P)	316		
a		b	a	b	c	Yes	a	c	a	Yes	Yes	Yes	Yes	Bishnupur	317		
a		b	a	b	c	Yes	a	c	a	Yes	Yes	Yes	Yes	Saidpur	318		
a		b	a	b	c	Yes	a	c	a	Yes	Yes	Yes	Yes	Amgaon	319		
a		b	b	b	c	Yes	a	c	a	Yes	Yes	Yes	Yes	Gangarampur	320		
Yes	a	Yes	a	a	c	Yes	a	c	a	a	a	Yes	Yes	Ramchandrapur	321		
Yes		b	a	a	c	Yes	Yes	c	Yes	a	a	Yes	Yes	Ashwinpara	322		
a		b	a	a	b	Yes	a	c	a	a	a	b	Yes	Jot Malkhan	323		
Yes		a	a	a	c	Yes	a	Yes	Yes	a	a	Yes	Yes	Raghunathbati	324		
Yes		a	a	a	c	Yes	a	c	a	Yes	a	Yes	Yes	Ratanmala	325		
a	Yes	a	a	b	b	c	Yes	a	c	a	a	a	Yes	Yes	Minapara	326	
Yes	Yes	b	a	b	b	c	Yes	a	c	b	a	Yes	Yes	Damina	327		
Yes		a	b	b	c	Yes	a	c	a	Yes	Yes	a	Yes	Kamalpur	328		
Yes		a	b	b	c	Yes	a	Yes	Yes	Yes	Yes	Yes	Yes	Narai	329		
Yes		Yes	a	a	c	Yes	Yes	Yes	a	a	a	Yes	Yes	Gachiar	330		
a		a	b	b	c	Yes	b	c	a	Yes	Yes	Yes	Yes	Chamuk	331		
a		a	b	b	c	Yes	a	c	a	Yes	Yes	Yes	Yes	Chak Joykrisnapur	332		
Yes		a	b	b	c	Yes	a	c	Yes	Yes	Yes	Yes	Yes	Raghabpur	333		
a		Yes	b	c	Yes	Yes	c	a	a	Yes	Yes	Yes	Yes	Dhonail	334		
Yes		Yes	b	c	Yes	a	c	a	a	Yes	Yes	Yes	Yes	Nazirpur	335		
Yes		Yes	b	c	Yes	a	b	a	a	Yes	Yes	Yes	Yes	Raghunathpur	336		
a		Yes	b	c	Yes	a	c	a	a	Yes	Yes	Yes	Yes	Tetrail	337		
a		Yes	b	c	Yes	a	b	a	a	Yes	Yes	Yes	Yes	Atash	338		
Yes	b	c	a	c	c	c	Yes	b	c	b	c	b	Yes	Yes	Sekhmina	339	
a	a	c	b	b	b	c	Yes	b	c	b	b	a	Yes	Yes	Shikarpur	340	
Yes	Yes	b	b	b	c	Yes	a	c	b	b	Yes	a	Yes	Shyampur	341		
a	a	b	b	b	c	Yes	b	c	b	b	Yes	Yes	Yes	Chakrapanipur	342		
Yes	Yes	a	b	b	b	c	Yes	Yes	c	a	b	a	Yes	Yes	Keshabpur	343	
a	a	a	b	b	b	c	Yes	a	c	a	b	a	Yes	Yes	Kashimpur	344	
Yes	a		b	c	c	c	Yes	a	c	a	c	Yes	Yes	Yes	Mahurkismat	345	
a	Yes	a	a	b	b	b	Yes	Yes	c	b	b	Yes	Yes	Yes	Jahangirpur	346	
Yes	Yes	b	b	c	c	c	Yes	a	c	b	a	a	Yes	Yes	Nandair	347	
Yes		b	a	c	c	Yes	a	c	a	c	c	Yes	Yes	Sidilim	348		
														Ghoradaura	349		
Yes		a	a	c	c	Yes	a	c	a	c	Yes	Yes	Yes	Samra	350		
Yes	a	b	b	b	Yes	Yes	a	c	b	b	a	Yes	Yes	Kharpa	351		
a	a	Yes	a	c	c	c	Yes	b	b	b	c	a	Yes	Yes	Sultanpur	352	
a		b	b	c	c	c	a	a	b	b	c	a	a	Yes	Rasidpur	353	
Yes	Yes	a	a	b	b	c	Yes	a	c	b	a	Yes	Yes	Yes	Arazi Ilamtair	354	
a	a	a	b	b	b	c	Yes	a	c	b	c	a	Yes	Yes	Haridaspur	355	

Availability of miscellaneous facilities (If amenities available code -Yes is given, If not available within the village , the distance range code viz; a for < 5 Kms, b for 5-10 Kms and c for 10+ kms of nearest place where facility is available is given).													Availability of electricity (Yes/No)			
Serial Number	Name of Village	ASHA (Accredited Social Health Activist)	Community centre with/without TV	Sports Field,	Sports Club / Recreation Centre	Cinema / Video Hall	Public Library	Public Reading Room	Newspaper Supply	Assembly Polling station	Birth & Death Registration Office	Power Supply for Domestic Use (ED)	Power Supply for Agricultural Use (EAG)	Power Supply for Commercial Use (EC)	Power Supply for All Uses (EA)	
1	2	88	89	90	91	92	93	94	95	96	97	98	99	100	101	
314	Puranpara (P)	Yes	a	a	a	a	a	a	Yes	a	Yes	Yes	No	No	No	
315	Kamarpukuria	Yes	Yes	Yes	Yes	a	a	a	a	a	b	Yes	Yes	No	No	
316	Durgapur (P)	Yes	Yes	Yes	Yes	a	a	a	Yes	Yes	b	Yes	No	No	No	
317	Bishnupur	Yes	Yes	Yes	Yes	a	a	a	a	a	b	Yes	No	No	No	
318	Saidpur	Yes	a	a	a	b	a	a	Yes	a	b	Yes	No	No	No	
319	Amgaon	Yes	a	Yes	Yes	b	a	a	Yes	Yes	b	Yes	No	No	No	
320	Gangarampur	Yes	a	Yes	Yes	b	Yes	Yes	a	Yes	a	Yes	No	No	No	
321	Ramchandrapur	Yes	a	Yes	Yes	a	a	a	Yes	Yes	a	Yes	No	No	No	
322	Ashwinpara	Yes	a	a	a	a	a	a	Yes	Yes	a	Yes	Yes	Yes	Yes	
323	Jot Malkhan	Yes	a	a	a	a	a	a	Yes	a	Yes	Yes	No	Yes	No	
324	Raghunathbati	Yes	a	a	a	a	a	a	Yes	a	a	Yes	Yes	Yes	Yes	
325	Ratanmala	Yes	a	a	a	a	a	a	a	Yes	a	Yes	Yes	Yes	Yes	
326	Minapara	a	b	b	b	b	a	a	a	Yes	b	Yes	No	No	No	
327	Damina	a	b	b	b	b	b	b	a	a	b	Yes	No	No	No	
328	Kamalpur	Yes	b	a	a	b	b	b	a	a	b	Yes	Yes	No	No	
329	Narai	Yes	b	Yes	b	b	b	b	Yes	Yes	b	Yes	No	No	No	
330	Gachiar	Yes	Yes	Yes	Yes	a	a	Yes	Yes	Yes	a	Yes	Yes	No	No	
331	Chamuk	Yes	a	a	a	b	a	a	a	a	b	Yes	No	No	No	
332	Chak Joykrisnapur	Yes	b	b	b	b	a	a	a	a	c	Yes	No	No	No	
333	Raghabpur	Yes	b	b	b	b	a	a	a	a	c	Yes	No	No	No	
334	Dhonail	Yes	Yes	Yes	Yes	Yes	Yes	Yes	Yes	Yes	Yes	Yes	Yes	Yes	Yes	
335	Nazirpur	Yes	Yes	Yes	Yes	Yes	Yes	Yes	Yes	Yes	Yes	Yes	Yes	Yes	Yes	
336	Raghunathpur	Yes	Yes	Yes	Yes	Yes	Yes	Yes	Yes	Yes	Yes	Yes	Yes	Yes	Yes	
337	Tetraail	Yes	Yes	Yes	Yes	Yes	Yes	Yes	Yes	Yes	Yes	Yes	Yes	Yes	Yes	
338	Atash	Yes	Yes	Yes	Yes	Yes	Yes	Yes	Yes	Yes	Yes	Yes	Yes	Yes	Yes	
339	Sekhmina	b	c	c	c	c	b	b	a	a	b	Yes	No	No	No	
340	Shikarpur	a	b	a	b	b	b	b	b	a	b	Yes	No	No	No	
341	Shyampur	Yes	b	b	b	b	b	b	b	a	a	Yes	No	No	No	
342	Chakrapanipur	Yes	b	a	b	b	b	b	b	a	b	Yes	Yes	Yes	Yes	
343	Keshabpur	Yes	b	a	b	b	a	a	a	Yes	a	Yes	No	Yes	No	
344	Kashimpur	Yes	b	a	b	b	a	a	a	Yes	a	Yes	No	No	No	
345	Mahurkismat	Yes	c	b	c	c	b	b	b	Yes	a	Yes	No	No	No	
346	Jahangirpur	Yes	b	b	b	b	b	b	a	Yes	a	Yes	Yes	Yes	Yes	
347	Nandair	Yes	c	b	c	c	b	b	a	Yes	b	Yes	No	No	No	
348	Sidilim	Yes	c	Yes	c	c	b	b	a	Yes	b	Yes	No	No	No	
349	Ghoradaura															
350	Samra	Yes	c	Yes	b	c	a	a	a	a	b	Yes	Yes	Yes	Yes	
351	Kharpa	Yes	b	a	b	b	b	b	b	a	a	Yes	No	No	No	
352	Sultanpur	Yes	c	c	c	c	b	b	b	Yes	b	Yes	No	No	No	
353	Rasidpur	a	c	a	c	c	b	b	b	a	a	Yes	No	No	No	
354	Arazi Ilamtair	Yes	b	a	b	b	b	b	b	a	b	Yes	Yes	No	No	
355	Haridaspur	Yes	b	a	b	b	b	b	b	a	a	Yes	No	No	No	

Nearest Town		Land Use							
		Area under different types of land use (in hectares rounded up to one decimal place)							
Name	Distance range code i.e. a for < 5 Kms, b for 5-10 Kms and c for 10+ kms .	Forests	Area under Non-agricultural Uses	Barren and Un-cultivable land	Permanent Pastures and Other Grazing Lands	Land Under Miscellaneous Tree Crops etc.	Culturable Waste Land	Name of Village	Serial Number
102	103	104	105	106	107	108	109	2	1
GANGARAMPUR b		0	22.4	0	0	0	5.2	Puranpara (P)	314
GANGARAMPUR b		0	25.7	0	0	0	0.7	Kamarpukuria	315
GANGARAMPUR b		0	13.9	0	0	0	0.6	Durgapur (P)	316
GANGARAMPUR b		0	30	0	0	0	0.3	Bishnupur	317
GANGARAMPUR b		0	30	0	0	0	3.3	Saidpur	318
GANGARAMPUR b		0	19.1	0	0	0	1.3	Amgaon	319
GANGARAMPUR b		0	29.7	0	0	0	1.2	Gangarampur	320
GANGARAMPUR b		0	8.5	0	0	0	1.2	Ramchandrapur	321
GANGARAMPUR b		0	16.3	0	0	0	1.2	Ashwinpara	322
GANGARAMPUR b		0	19.1	0	0	0	1.2	Jot Malkhan	323
GANGARAMPUR b		0	2	0	0	0	0.8	Raghunathbati	324
GANGARAMPUR b		0	16.6	0	0	0	0.8	Ratanmala	325
GANGARAMPUR b		0	8.3	0	0	0	1.6	Minapara	326
GANGARAMPUR b		0	4.1	0	0	0	2	Damina	327
GANGARAMPUR b		0	6	0	0	0	1.1	Kamalpur	328
GANGARAMPUR b		0	31.1	0	0	0	2.9	Narai	329
GANGARAMPUR b		0	6.2	0	0	0	2	Gachiar	330
GANGARAMPUR b		0	11	0	0	0	2.5	Chamuk	331
GANGARAMPUR b		0	10.7	0	0	0	4	Chak Joykrisnapur	332
GANGARAMPUR b		0	11.6	0	0	0	0.3	Raghabpur	333
GANGARAMPUR b		0	5.2	0	0	0	6.1	Dhonail	334
GANGARAMPUR b		0	17.3	0	0	0	5.1	Nazirpur	335
GANGARAMPUR b		0	12.8	0	0	0	4	Raghunathpur	336
GANGARAMPUR b		0	10.3	0	0	0	6.1	Tetrail	337
GANGARAMPUR b		0	115.3	0	0	0	4.9	Atash	338
GANGARAMPUR b		0	3.9	0	0	0	2	Sekhmima	339
GANGARAMPUR b		0	2.4	0	0	0	1.6	Shikarpur	340
GANGARAMPUR b		0	4.7	0	0	0	2.4	Shyampur	341
GANGARAMPUR b		0	6.5	0	0	0	1.2	Chakrapanipur	342
GANGARAMPUR b		0	21.2	0	0	0	2.2	Keshabpur	343
GANGARAMPUR b		0	10.3	0	0	0	1.6	Kashimpur	344
GANGARAMPUR b		0	25.3	0	0	0	2.4	Mahurkismat	345
GANGARAMPUR b		0	27.6	0	0	0	4	Jahangirpur	346
GANGARAMPUR b		0	15.7	0	0	0	2	Nandair	347
GANGARAMPUR c		0	45.6	0	0	0	0.5	Sidilim	348
		0	3.9	0	0	0	2.5	Ghoradaura	349
GANGARAMPUR c		0.5	20.5	0	0	0	1.5	Samra	350
GANGARAMPUR b		0	13.9	0	0	0	2	Kharpa	351
GANGARAMPUR b		0	10	0	0	0	2.4	Sultanpur	352
GANGARAMPUR b		0	3.1	0	0	0	2	Rasidpur	353
GANGARAMPUR b		0	52.6	0	0	0	2	Arazi Ilamtair	354
GANGARAMPUR b		0	5.4	0	0	0	1.2	Haridaspur	355

Land Use												
Area under different types of land use (in hectares rounded up to one decimal place)								Area irrigated by source (in hectare).				
Serial Number	Name of Village	Fallow lands other than current fallows	Current Fallows	Net Area Sown	Total Irrigated Land Area	Total Un-irrigated Land Area	Canals (C)	Wells/Tube-wells(W/TW)	Tanks/Lakes(T/L)	Water Falls(WF)	Others(O)	
1	2	110	111	112	113	114	115	116	117	118	119	
314	Puranpara (P)	0	0	128.4	9.8	118.6	0	0	9.8	0	0	
315	Kamarpukuria	0	0	43.5	11.5	32	0	6.5	5	0	0	
316	Durgapur (P)	0	0	74.5	2.1	72.4	0	0	2.1	0	0	
317	Bishnupur	0	0	43.8	6.1	37.7	0	3	2	0	1.1	
318	Saidpur	0	0	118.3	27.1	91.2	0	4	10.3	0	12.8	
319	Amgaon	0	0	143.2	35.1	108.1	0	5.2	9.5	0	20.3	
320	Gangarampur	0	0	187.7	46.5	141.2	0	6.2	20.2	0	20.1	
321	Ramchandrapur	0	0	201.3	105.5	95.8	0	0	60	0	45.5	
322	Ashwinpara	0	0	70.8	50.5	20.4	0	0	34.5	0	16	
323	Jot Malkhan	0	0	72.6	60	12.6	0	0	45	0	15	
324	Raghunathbati	0	0	87.3	52.8	34.5	0	0	42.8	0	10	
325	Ratanmala	0	0	158.4	100.4	58	0	0	80.4	0	20	
326	Minapara	0	0	97.9	12.9	85	0	0	12.9	0	0	
327	Damina	0	0	168.4	116.5	51.9	0	0	116.5	0	0	
328	Kamalpur	0	0	34.1	8.5	25.6	0	8.5	0	0	0	
329	Narai	0	0	185.8	39.9	145.9	0	24.1	15.8	0	0	
330	Gachiar	0	0	223.8	150.7	73.1	0	0	150.7	0	0	
331	Chamuk	0	0	42.5	15.8	26.7	0	2.2	12.5	0	1.1	
332	Chak Joykrisnapur	0	0	50	13.3	36.7	0	2	11.3	0	0	
333	Raghabpur	0	0	114.7	29.2	85.4	0	14.9	14.4	0	0	
334	Dhonail	0	0	50	15.2	34.7	0	0	15.2	0	0	
335	Nazirpur	0	0	44.1	21.2	23	0	0	21.2	0	0	
336	Raghunathpur	0	0	108.1	14.9	93.2	0	0	14.9	0	0	
337	Tetraail	0	0	85.2	25.1	60.1	0	0	25.1	0	0	
338	Atash	0	0	108	20.2	87.8	0	0	20.2	0	0	
339	Sekhmina	0	0	93.1	18.1	75	0	0	18.1	0	0	
340	Shikarpur	0	0	43.3	16.1	27.2	0	0	16.1	0	0	
341	Shyampur	0	0	87	25.6	61.4	0	7.5	18.1	0	0	
342	Chakrapanipur	0	0	99.1	28.1	71	0	10	18.1	0	0	
343	Keshabpur	0	0	186.2	32.1	154	0	10	22.1	0	0	
344	Kashimpur	0	0	154.6	56.9	97.7	0	30	26.9	0	0	
345	Mahurkismat	0	0	271.3	69.4	201.9	0	15	54.4	0	0	
346	Jahangirpur	0	0	358.5	86.3	272.2	0	40	46.3	0	0	
347	Nandair	0	0	200.5	48.9	151.6	0	30	18.9	0	0	
348	Sidilim	0	0	122.5	75.4	47.1	0	60.4	15	0	0	
349	Ghoradaura	0	0	70.7	64	6.7	0	60.6	3.4	0	0	
350	Samra	0	0	50.7	36.4	14.3	0	13.2	23.2	0	0	
351	Kharpa	0	0	61.5	28.9	32.6	0	10	18.9	0	0	
352	Sultanpur	0	0	144.9	48.2	96.6	10	15	23.2	0	0	
353	Rasidpur	0	0	52.2	8.6	43.6	0	0	8.6	0	0	
354	Arazi Ilamtair	0	0	65.6	12.9	52.7	0	0	12.9	0	0	
355	Haridaspur	0	0	36.8	8.2	28.6	0	0	8.2	0	0	

Name of three most important commodities manufactured			Name of Village	Serial Number
First	Second	Third		
120	121	122	2	1

Rice	Flour	Mustard Oil	Puranpara (P)	314
Rice	Flour	Mustard Oil	Karpukuria	315
			Durgapur (P)	316
			Bishnupur	317
			Saidpur	318
			Amgaon	319
			Gangarampur	320
			Ramchandrapur	321
			Ashwinpara	322
			Jot Malkhan	323
			Raghunathbati	324
			Ratanmala	325
			Minapara	326
			Damina	327
			Kamalpur	328
			Narai	329
			Gachiar	330
			Chamuk	331
			Chak Joykrishnapur	332
			Raghabpur	333
			Dhonail	334
			Nazirpur	335
			Raghunathpur	336
			Tetrail	337
			Atash	338
			Sekhmina	339
			Shikarpur	340
			Shyampur	341
			Chakrapanipur	342
			Keshabpur	343
			Kashimpur	344
			Mahurkismat	345
			Jahangirpur	346
			Nandair	347
			Sidilim	348
			Ghoradoura	349
			Samra	350
			Kharpa	351
			Sultanpur	352
			Rasidpur	353
			Arazi Ilamtair	354
			Haridaspur	355

Census of India 2011
Amenities and Land use

Serial Number	Name of Village	Location code no.	Total area of the village (in hectares rounded up to one decimal place)	Total population (2011 census)	Number of households (2011 census)	Number of educational amenities available in the village, the distance range code viz: a for 0-5 kms, b for 5-10 kms, c for 10+ kms of nearest place where facility is available							
						Pre-Primary school (PP)	Primary school (P)	Middle school (M)	Secondary School (S)	Senior Secondary school (SS)	Degree college of arts, science & commerce (ASC)	Engineering college(EC)	Medical college (MC)
1	2	3	4	5	6	7	8	9	10	11	12	13	14
356	Ramdebpur	310684	78.7	1174	253	2	2	1	1	1	b	c	
357	Ilamtair	310685	46.4	343	76	a	a	a	a	a	b	c	
358	Hekandair	310686	87	82	18	1	1	a	a	a	b	c	
359	Fayezpur	310687	96.9	563	128	1	1	b	b	b	c	c	
360	Enayatpur	310688	155	587	136	1	1	b	b	b	b	c	
361	Shrinathbati	310689	71.4	781	174	1	1	a	a	a	c	c	c
362	Nehatair	310690	131.1	503	119	b	a	a	a	a	c	c	
363	Tilchhara	310691	113.6	653	154	1	1	a	a	a	c	c	
364	Banihari	310692	209.7	1104	273	1	1	1	1	1	c	c	c
365	Madhya Raghunathpur	310693	96.8	641	149	a	a	a	a	a	c	c	c
366	Janchi	310694	135.2	1263	294	1	1	a	a	a	c	c	c
367	Chakshri	310695	86.2	409	100	1	1	a	a	a	c	c	c
368	Mathurapur	310696	254.6	1321	302	1	1	a	a	a	c	c	c
369	Katkihari	310697	57.3	640	143	1	1	a	a	a	c	c	c
370	Chhilimpur	310698	98.7	750	172	1	1	a	a	a	c	c	c
371	Sahara	310699	318.1	2378	542	4	3	1	1	1	c	c	c
372	Antal	310700	105.6	507	104	1	1	a	a	a	a	a	a
373	Tousi	310701	149.9	918	210	a	a	a	a	a	a	a	
374	Ratinathpur	310702	320.2	1517	356	1	1	1	1	1	a	a	a
375	Kumargara	310703	125.8	675	162	1	1	a	a	a	a	a	
376	Bhadra	310704	119.5	914	187	1	1	a	a	a	a	a	
377	Mahakhair	310705	77.7	283	52	a	a	a	a	a	a	a	
378	Teliapara	310706	47.8	245	45	a	a	a	a	a	a	a	
379	Hariharpur	310707	154.1	1093	234	1	1	a	a	a	a	a	
380	Faridpur Domotha	310708	538.4	3600	787	3	2	1	b	b	c	c	c
381	Shibkrishnapur	310709	60.1	199	46	1	1	a	a	a	c	c	
382	Chalun	310710	431.2	2527	570	2	2	a	a	a	c	c	c
383	Narail	310711	121.4	983	221	1	1	b	b	b	c	c	
384	Chandura	310712	91.3	775	168	1	a	b	b	b	c	c	
385	Purbba Shankarpur	310713	44.8	248	56	1	1	a	a	b	c	c	
386	Kamar Khair	310714	137.1	581	127	a	a	a	a	b	c	c	
387	Purbba Bishnupur	310715	177.2	1654	352	1	1	b	a	b	c	c	
388	Rampur	310716	56	390	86	1	1	b	a	b	c	c	
389	Kashipur	310717	77.9	267	65	a	a	a	a	b	c	c	
390	Garoa	310718	144.8	491	107	1	1	b	a	b	c	c	
391	Ashokgram	310719	319.2	2632	626	2	1	1	1	b	c	c	
392	Udhura Pranathanpur	310720	82.4	584	128	1	1	a	a	a	c	c	
393	Bholanathpur	310721	162	999	234	1	1	b	b	b	c	c	
394	Shrirampur	310722	70.6	461	117	1	1	b	b	b	c	c	
395	Gokulpur	310723	417.8	2153	508	1	1	b	a	b	c	c	
396	Bhabanipur	310724	41.2	333	82	1	1	b	a	b	c	c	
397	Karail	310725	54.7	349	84	1	1	b	a	b	c	c	

- Village Directory

(As in 2009)

le. (If not available within the : < 5 Kms, b for 5-10 Kms and c cility is available is given).						Number of Medical Amenities available. (If not available within the village , the distance range code viz; a for < 5 Kms, b for 5-10 Kms and c for 10+ kms of nearest place where facility is available is given).						Name of Village	Serial Number					
Management institute (MI)	Polytechnic (Pt)	Vocational training school /ITI	Non-formal training centre (NFTC)	Special school for disabled (SSD)	Others (specify)	Community health centre (CHC)	Primary health centre (PHC)	Primary health sub centre (PHS)	Maternity and child welfare centre (MCW)	T.B. clinic (TBC)	Hospital-allopathic (HA)			Hospital-alternative medicine (HO)	Dispensary (D)	Veterinary hospital (VH)	Mobile health clinic (MHC)	Family welfare centre (FWC)
15	16	17	18	19	20	21	22	23	24	25	26	27	28	29	30	31	2	1
c	c	c		b		b	b	a	a	a	b	b	b	b	b	b	Ramdebpur	356
c	c	c		a		a	a	a	a	a	a	a	a	a	a	a	Ilamtair	357
c	c	c		b		b	b	a	a	a	b	b	b	a	b	b	Hekandair	358
c	c	c		c		c	c	a	a	a	c	c	c	a	c	c	Fayezpur	359
c	c	c		b		b	b	a	a	a	b	b	b	a	b	b	Enayatpur	360
	c	c	c	b		b	b		1	1	1	b	b	b	a	b	Shrinathbati	361
c	c	c		b		b	b	a	a	a	b	b	b	a	b	b	Nehatair	362
c	c	c		c		b	b	b	b	b	b	b	b	b	b	c	Tilchhara	363
	c	c		b	1	a	a	a	a	a	b	b	a	a		a	Banihari	364
	c	c		c		a	a	a	a	a	b		b	a		a	Madhya Raghunathpur	365
	c	c		c		a	a	a	a	a	c		c	a		a	Janchi	366
	c	c			1	a	a	a	a	a	c		c	a		a	Chakshri	367
	c	c			1		1	1	1	1				1	1	1	Mathurapur	368
	c	c		c		b	a	b	b	c		c	b		b		Katkihari	369
	c	c		c		a		1	a	a	c		c	a		a	Chhilimpur	370
	c	c		c		a	a	a	a	a	c		c	a		a	Sahara	371
						a	a	a	a	a				a			Antal	372
						a	a	a	a	a	a	a	a	a	a	a	Tousi	373
					1	a	a		1	1	a	a	a	a	a	a	Ratinathpur	374
			a			c	a	a	a	a				a			Kumargara	375
						a	a	a	a	a				a			Bhadra	376
						a	a	a	a	a				a			Mahakhair	377
					1	a	a	a	a	a	a	a	a	a	a	a	Teliapara	378
						a	a	a	a	a	a	a	a	a	a	a	Hariharpur	379
						c	b	b	c	c	c	c	c	b	c	c	Faridpur Domotha	380
						c	b	a	c	c	c	c	c	a	c	c	Shibkrishnapur	381
	c	c		c		a	a	a	a	a	c		c	a		a	Chalun	382
c				c		c	b	b	c	c	c	c	c	b	c	b	Narail	383
						c	c	a	c	c	c		c	a			Chandura	384
						b	a		c	c		c	a				Purbba Shankarpur	385
						b	a		c	c		c	a				Kamar Khair	386
						c	c	b		c	c		c	a			Purbba Bishnupur	387
						c	b	a	c	c	c	c	c	a	c	c	Rampur	388
						c	b	a		c	c		c	a			Kashipur	389
						c	b	a		c	c	c	c	a			Garoa	390
							b		1	c	c		c		1		Ashokgram	391
							c	a		c	c		c	a			Udhura Prananathpur	392
							c	a		c	c		c	b			Bholanathpur	393
						c	c	b		c	c	c	c	b	c	c	Shrirampur	394
							b		1	c	c		c	a			Gokulpur	395
							c	a		c	c		c	a			Bhabanipur	396
						c	c	a		c	c		c	a			Karail	397

Serial Number	Name of Village	Number of Non-Government Medical Amenities available.							Availability of drinking water - Yes / No							
		Charitable non Govt. hospital/Nursing home.	Medical practitioner with MBBS Degree	Medical practitioner with other degree	Medical practitioner with no degree	Traditional practitioner and faith healer .	Medicine Shop	Others	Tap water (Treated/Untreated)	Well water (Covered / Uncovered well)	Hand Pump	Tube wells / Bore well	Spring	River / Canal	Tank / Pond / Lake	Others
1	2	32	33	34	35	36	37	38	39	40	41	42	43	44	45	46
356	Ramdebpur	0	0	0	1	0	0	0	No	No	Yes	No	No	Yes	Yes	No
357	Ilamtair	0	0	0	0	0	0	0	No	No	Yes	No	No	No	No	No
358	Hekandair	0	0	0	0	0	0	0	No	No	Yes	No	No	No	No	No
359	Fayezpur	0	0	0	0	0	0	0	No	No	Yes	No	No	Yes	Yes	No
360	Enayatpur	0	0	0	1	0	0	0	No	No	Yes	No	No	No	Yes	No
361	Shrinathbati	0	0	0	1	0	0	0	No	No	Yes	No	No	Yes	Yes	No
362	Nehatair	0	0	0	0	0	0	0	No	No	Yes	No	No	No	Yes	No
363	Tilchhara	0	0	0	0	0	0	0	No	No	Yes	No	No	Yes	Yes	No
364	Banihari	0	0	0	0	0	0	0	No	No	Yes	Yes	No	No	Yes	No
365	Madhya Raghunathpur	0	0	0	0	0	0	0	No	No	Yes	Yes	No	No	Yes	No
366	Janchi	0	0	0	0	0	0	0	No	No	Yes	Yes	No	No	Yes	No
367	Chakshri	0	0	0	0	0	0	0	No	No	Yes	Yes	No	Yes	Yes	No
368	Mathurapur	0	0	0	0	0	0	0	No	No	Yes	Yes	No	No	Yes	No
369	Katkihari	0	0	0	0	0	0	0	No	No	Yes	Yes	No	No	Yes	No
370	Chhilimpur	0	0	0	0	0	0	0	No	No	Yes	Yes	No	No	Yes	No
371	Sahara	0	0	0	1	1	4	4	No	No	Yes	Yes	No	No	Yes	No
372	Antal	0	0	0	0	0	0	0	No	No	Yes	Yes	No	No	No	No
373	Tousi	0	0	0	1	0	0	0	No	No	Yes	Yes	No	No	No	No
374	Ratinathpur	0	0	0	0	0	0	0	No	No	Yes	Yes	No	No	No	No
375	Kumargara	0	0	0	0	0	0	0	No	No	No	Yes	No	No	No	No
376	Bhadra	0	0	0	0	0	0	0	No	No	Yes	Yes	No	No	No	No
377	Mahakhair	0	0	0	1	0	0	0	No	No	Yes	Yes	No	No	No	No
378	Teliapara	0	0	0	0	0	0	0	No	No	Yes	Yes	No	No	No	No
379	Hariharpur	0	0	0	1	0	0	0	No	No	Yes	Yes	No	No	No	No
380	Faridpur Domotha	0	0	0	0	0	0	0	No	No	Yes	Yes	No	Yes	Yes	No
381	Shibkrishnapur	0	0	0	0	0	0	0	No	No	Yes	Yes	No	No	Yes	No
382	Chalun	0	0	0	0	0	0	0	No	No	Yes	Yes	No	No	Yes	No
383	Narail	0	0	0	0	0	0	0	No	No	Yes	Yes	No	Yes	Yes	No
384	Chandura	0	0	0	0	0	0	0	No	No	Yes	Yes	No	No	Yes	No
385	Purbba Shankarpur	0	0	0	0	0	0	0	No	No	Yes	Yes	No	Yes	Yes	No
386	Kamar Khair	0	0	0	0	0	0	0	No	No	Yes	Yes	No	No	Yes	No
387	Purbba Bishnupur	0	0	0	0	0	0	0	No	No	Yes	Yes	No	No	Yes	No
388	Rampur	0	0	0	0	0	0	0	No	No	Yes	Yes	No	No	Yes	No
389	Kashipur	0	0	0	0	0	0	0	No	No	Yes	Yes	No	No	Yes	No
390	Garoa	0	0	0	0	0	0	0	No	No	Yes	Yes	No	Yes	Yes	No
391	Ashokgram	0	0	0	0	0	0	0	No	No	Yes	Yes	No	No	Yes	No
392	Udhura Pranathpur	0	0	0	0	0	0	0	No	No	Yes	Yes	No	No	Yes	No
393	Bholanathpur	0	0	0	0	0	0	0	No	No	Yes	Yes	No	No	Yes	No
394	Shrirampur	0	0	0	0	0	0	0	No	No	Yes	Yes	No	No	Yes	No
395	Gokulpur	0	0	0	0	0	0	0	No	No	Yes	Yes	No	No	Yes	No
396	Bhabanipur	0	0	0	0	0	0	0	No	No	Yes	Yes	No	No	Yes	No
397	Karail	0	0	0	0	0	0	0	No	No	Yes	No	No	No	Yes	No

Availability of toilet & others Yes / No				Communication and transport facilities (If amenities available code -Yes is given except for Village Pin Code ,If not available within the village , the distance range code viz; a for < 5 Kms, b for 5-10 Kms and c for 10+ kms of nearest place where facility is available is given).								
Community toilet including bath.	Community toilet excluding bath.	Rural sanitary mart or sanitary hardware outlet available near the village.	Community bio- gas or recycle of waste for productive use.	Post office(PO)	Sub post office (SPO)	Post & Telegraph office (P&TO)	Village Pin Code	Telephones (Land lines)	Public call office (PCO)	Mobile phone coverage	Name of Village	Serial Number
47	48	49	50	51	52	53	54	55	56	57	2	1
No	No	No	No	b	a	b	733124	b	a	Yes	Ramdebpur	356
No	No	No	No	a	a	a	733142	a	a	Yes	Ilamtair	357
No	No	No	No	b	a	b	733124	a	a	b	Hekandair	358
No	No	No	No	c	b	c	733124	c	b	Yes	Fayezpur	359
No	No	No	No	b	b	b	733140	a	Yes	Yes	Enayatpur	360
No	No	No	No	b	a	b	733124	b	a	Yes	Shrinathbati	361
No	No	No	No	b	a	b	733124	b	b	Yes	Nehatair	362
No	No	No	No	c	a	c	733124	c	a	Yes	Tilchhara	363
No	No	No	No	b	a	b	733140	Yes	a	Yes	Banihari	364
No	No	No	No	b	a	c	733140	a	a	Yes	Madhya Raghunathpur	365
No	No	No	No	c	Yes	c	733140	a	a	Yes	Janchi	366
No	No	No	No	c	a	c	733140	a	a	Yes	Chakshri	367
No	No	No	No	c	a	c	733140	Yes	a	Yes	Mathurapur	368
No	No	No	No	c	a	c	733140	a	a	Yes	Katkihari	369
No	No	No	No	c	a	c	733140	a	a	Yes	Chhilimpur	370
No	No	No	No	c	Yes	c	733140	Yes	b	Yes	Sahara	371
No	No	No	No	a	a	c	733124	b	a	b	Antal	372
No	No	No	No	a	a	c	733124	Yes	a	Yes	Tousi	373
No	No	No	No	a	a	c	733124	a	a	Yes	Ratinathpur	374
No	No	No	No			c	733124	b	b	Yes	Kumargara	375
No	No	No	No	a	a	c	733124	a	a	a	Bhadra	376
No	No	No	No	c	a	c	733124	a	a	Yes	Mahakhair	377
No	No	No	No	a	a	c	733124	a	a	Yes	Teliapara	378
No	No	No	No	a	a	c	733124	Yes	a	a	Hariharpur	379
No	No	No	No	c	b	c	733124	Yes	Yes	Yes	Faridpur Domotha	380
No	No	No	No	c	a	c	733140	a	a	Yes	Shibkrishnapur	381
No	No	No	No	c	a	c	733140	a	a	Yes	Chalun	382
No	No	No	No	c	b	c	733124	b	a	Yes	Narail	383
No	No	No	No	c	a	c	733124	a	a	Yes	Chandura	384
No	No	No	No	c	a	c	733124	b	Yes	b	Purbba Shankarpur	385
No	No	No	No	c	a	c	733124	a	a	Yes	Kamar Khair	386
No	No	No	No	c	Yes	c	733124	a	a	Yes	Purbba Bishnupur	387
No	No	No	No	c	a	c	733124	b	a	Yes	Rampur	388
No	No	No	No	b	a	c	733124	a	a	Yes	Kashipur	389
No	No	No	No	c	a	c	733124	a	a	Yes	Garoa	390
No	No	No	No	b	Yes	c	733141	b	Yes	Yes	Ashokgram	391
No	No	No	No	c	a	c	733124	a	a	Yes	Udhura Prananathpur	392
No	No	No	No	c	b	c	733124	b	a	Yes	Bholanathpur	393
No	No	No	No	c	a	c	733124	Yes	Yes	Yes	Shrirampur	394
No	No	No	No	c	a	c	733124	a	a	Yes	Gokulpur	395
No	No	No	No	c	a	c	733124	b	a	Yes	Bhabanipur	396
No	No	No	No	c	a	c	733124	b	b	Yes	Karail	397

Communication and transport facilities (If amenities available code -Yes is given except for Village Pin Code ,If not available within the village , the distance range code viz; a for < 5 Kms, b for 5-10 Kms and c for 10+ kms of nearest place where facility is available is given).													Village connected to highways (If amenities available code -' village , the distance range co and c for 10+ kms of nearest p			
Serial Number	Name of Village	Internet cafes/ Common service centre (CSC)	Private courier facility	Bus service (Public & Private)	Railway stations	Auto/Modified Autos	Taxis and Vans	Tractors	Cycle-pulled rickshaws(Manual & Machine driven)	Carts driven by animals	Sea /River ferry service	Connected to national highway(NH)	Connected to state highway(SH)	Connected to major district road (MDR)	Connected to others district road	Pucca roads
1	2	58	59	60	61	62	63	64	65	66	67	68	69	70	71	72
356	Ramdebpur	b	b	b	c	b	Yes	Yes	Yes	Yes	a	c	b	a	Yes	Yes
357	Ilamtair	a	a	a	c	a	Yes	Yes	Yes	Yes	a	c	a	a	a	a
358	Hekandair	b	b	b	b	b	Yes	Yes	Yes	Yes	a	c	b	a	a	a
359	Fayezpur	c	a	c	c	c	Yes	Yes	Yes	Yes	b	c	c	a	a	a
360	Enayatpur	b	b	b	b	b	Yes	Yes	Yes	Yes	a	c	b	a	a	a
361	Shrinathbati	b	b	b	c	b	Yes	Yes	Yes	Yes	b	c	b	b	b	Yes
362	Nehatair	b	b	b	b	b	Yes	Yes	Yes	Yes	a	c	b	a	a	a
363	Tilchhara	c	b	c	c	b	Yes	Yes	Yes	Yes	b	c	c	b	a	Yes
364	Banihari	a	b	Yes	c	Yes	Yes	Yes	Yes	Yes	c	c	b	b	a	Yes
365	Madhya Raghunathpur	a	b	Yes	b	Yes	Yes	Yes	Yes	Yes	c	c	b	b	Yes	a
366	Janchi	a	c	a	c	a	a	Yes	Yes	Yes	c	c	b	c	a	a
367	Chakshri	a	c	a	b	a	a	Yes	Yes	Yes	c	c	b	c	a	a
368	Mathurapur	a	c	Yes	b	Yes	Yes	Yes	Yes	Yes	c	c	b	c	Yes	Yes
369	Katkihari	c	c	a	c	a	a	Yes	Yes	Yes	c	c	b	c	a	Yes
370	Chhilimpur	a	c	Yes	b	Yes	Yes	Yes	Yes	Yes	c	c	b	c	Yes	Yes
371	Sahara	Yes	c	Yes	c	Yes	Yes	Yes	Yes	Yes	c	c	b	Yes	Yes	Yes
372	Antal	a	a	a	c	a	Yes	a	Yes	Yes	c	c	c			Yes
373	Tousi	a	a	a	c	Yes	Yes	Yes	Yes	c	a	a			Yes	Yes
374	Ratinathpur	a	a	a	c	a	Yes	Yes	Yes	c	c	a				Yes
375	Kumargara	c	b	a	c	c	Yes	Yes	Yes	Yes	c					a
376	Bhadra	a	a	a	c	a	Yes	a	Yes	a	a	a	a	a	a	a
377	Mahakhair	c	c	a	c	a	a	a	a	a	c	c	c	a	a	a
378	Teliapara	a	a	a	c	a	Yes	Yes	a	c	c	a	a			a
379	Hariharpur	a	a	a	c	Yes	a	c	Yes	c	c	a	a	a	a	a
380	Faridpur Domotha	b	a	a	c	Yes	Yes	Yes	Yes	Yes	c	c	c	Yes	a	Yes
381	Shibkrishnapur	c	b	a	c	a	Yes	a	Yes	Yes	c	c	c	c	a	a
382	Chalun	a	c	Yes	c	Yes	Yes	Yes	Yes	Yes	c	c	b	Yes	Yes	a
383	Narail	c	b	b	c	a	Yes	Yes	Yes	Yes	b	c	c	b	b	b
384	Chandura	c	c	a	c	a	Yes	Yes	Yes	Yes	c	c	c	c	a	a
385	Purbba Shankarpur	c	c	a	c	Yes	Yes	Yes	Yes	c	c	c	c	a	a	Yes
386	Kamar Khair	b	c	a	c	a	Yes	Yes	Yes	Yes	c	c	c	c		a
387	Purbba Bishnupur	c	c	a	c	a	Yes	Yes	Yes	Yes	c	c	c	Yes		Yes
388	Rampur	a	b	Yes	c	Yes	Yes	Yes	Yes	Yes	c	c	c	c	Yes	Yes
389	Kashipur	b	b	Yes	c	Yes	Yes	Yes	Yes	Yes	c	c	c	c	Yes	Yes
390	Garoa	c	c	a	c	a	Yes	Yes	Yes	Yes	c	c	c	c	a	a
391	Ashokgram	c	c	b	c	Yes	Yes	Yes	Yes	Yes	c	c	c	b	Yes	Yes
392	Udhura Pranathanpur	a	b	a	c	a	Yes	Yes	Yes	Yes	b	c	c	b	Yes	Yes
393	Bholanathpur	b	b	a	c	Yes	Yes	Yes	Yes	Yes	c	c	c	c	a	Yes
394	Shrirampur	b	b	Yes	c	Yes	Yes	Yes	Yes	Yes	c	c	c	c	Yes	Yes
395	Gokulpur	c	c	Yes	c	a	Yes	Yes	Yes	Yes	c	c	c	c	a	Yes
396	Bhabanipur	c	c	a	c	a	Yes	Yes	Yes	Yes	c	c	c	c	b	a
397	Karail	c	c	a	c	a	Yes	Yes	Yes	Yes	c	c	c	c	b	a

,village roads, banks & credit societies Yes is given, If not available within the de viz; a for < 5 Kms, b for 5-10 Kms lace where facility is available is given).							Availability of miscellaneous facilities (If amenities available code -Yes is given, If not available within the village , the distance range code viz; a for < 5 Kms, b for 5-10 Kms and c for 10+ kms of nearest place where facility is available is given).											
73	74	75	76	77	78	79	80	81	82	83	84	85	86	87	Name of Village	Serial Number		
Yes	a	a	b	b	b	c	Yes	Yes	c	a	a	Yes	Yes	Yes	Ramdebpur	356		
a	a	a	a	a	a	c	Yes	a	c	a	b	a	a	Yes	Ilamtair	357		
Yes	a	a	a	b	b	b	Yes	a	c	a	b	a	a	Yes	Hekandair	358		
a	a	a	a	c	c	c	Yes	a	c	b	c	b	a	Yes	Fayezpur	359		
Yes	a	a	a	b	b	b	Yes	a	c	a	b	a	Yes	Yes	Enayatpur	360		
Yes	Yes	Yes	a	b	b	c	Yes	Yes	c	b	b	Yes	Yes	Yes	Shrinathbati	361		
Yes	a	a	a	b	b	c	Yes	a	c	b	c	Yes	Yes	Yes	Nehatair	362		
Yes	b	a	a	c	c	b	Yes	b	c	b	b	a	Yes	Yes	Tilchhara	363		
Yes			a	a	b	Yes	Yes	Yes	c	a	b	b	Yes	Yes	Banihari	364		
Yes			a	a	b	c	Yes	a	c	a	b	b	Yes	Yes	Madhya Raghunathpur	365		
Yes			a	a	c	c	Yes	a	c	a	c	c	Yes	Yes	Janchi	366		
Yes			a	a	c	c	Yes	a	c	a	c	c	Yes	Yes	Chakshri	367		
Yes		c	a	a	c	c	Yes	a	c	a	c	c	Yes	Yes	Mathurapur	368		
Yes			a	a	c	c	Yes	a	c	a	c	c	a	Yes	Katkihari	369		
Yes			a	a	c	c	Yes	a	c	a	Yes	c	Yes	Yes	Chhilimpur	370		
Yes		c	Yes	Yes	c	Yes	Yes	Yes	Yes	Yes	c	c	Yes	Yes	Sahara	371		
Yes			a	a	a	c	Yes	a	c	a	a	Yes	Yes	Yes	Antal	372		
Yes			a			c	Yes	Yes	c	a	a	Yes	Yes	Yes	Tousi	373		
Yes			a	a	a	c	Yes	a	Yes	Yes	a	Yes	a	Yes	Ratinathpur	374		
Yes			a			c	Yes	Yes	c	b	Yes	Yes	Yes	Yes	Kumargara	375		
Yes			a	Yes	c	c	Yes	Yes	c	b	Yes	Yes	Yes	Yes	Bhadra	376		
Yes	a		a	a	c	c	Yes	Yes	c	a	a	Yes	Yes	Yes	Mahakhair	377		
Yes			a	a	a	c	Yes	Yes	c	a	a	Yes	Yes	Yes	Teliapara	378		
Yes			a			c	Yes	Yes	c	a	a	Yes	Yes	Yes	Hariharpur	379		
Yes			Yes	b	c	b	Yes	a	Yes	Yes	Yes	c	Yes	Yes	Faridpur Domotha	380		
Yes			Yes	b	c	c	Yes	a	b	Yes	Yes	c	a	Yes	Shibkrishnapur	381		
Yes			a	a	c	c	Yes	a	c	a	c	c	Yes	Yes	Chalun	382		
Yes			Yes	b	c	c	Yes	a	c	a	b	c	Yes	Yes	Narail	383		
Yes			Yes	c	c	c	Yes	a	c	a	a	c	Yes	Yes	Chandura	384		
Yes			Yes	b	c	c	Yes	a	c	a	Yes	c	a	Yes	Purbba Shankarpur	385		
Yes			Yes	c	c	c	Yes	a	c	a	a	c	Yes	Yes	Kamar Khair	386		
Yes			Yes	b	c	c	Yes	a	Yes	a	a	c	Yes	Yes	Purbba Bishnupur	387		
Yes			Yes	b	c	c	Yes	a	c	a	a	c	a	Yes	Rampur	388		
Yes			Yes	b	c	c	Yes	Yes	c	a	a	c	Yes	Yes	Kashipur	389		
Yes			Yes	b	c	c	Yes	a	c	a	a	Yes	Yes	Yes	Garoa	390		
Yes	Yes		Yes	b	c	c	Yes	a	Yes	Yes	a	c	Yes	Yes	Ashokgram	391		
Yes			Yes	c	c	b	Yes	a	c	Yes	a	c	Yes	Yes	Udhura Prananathpur	392		
Yes			Yes	b	c	c	Yes	a	Yes	a	a	c	Yes	Yes	Bholanathpur	393		
Yes			Yes	c	c	c	Yes	a	Yes	Yes	a	c	a	Yes	Shrirampur	394		
Yes			Yes	c	c	c	Yes	Yes	Yes	Yes	Yes	c	Yes	Yes	Gokulpur	395		
Yes			Yes	c	c	c	Yes	a	c	a	a	c	Yes	Yes	Bhabanipur	396		
Yes			Yes	c	c	c	Yes	a	c	a	a	c	a	Yes	Karail	397		

Availability of miscellaneous facilities (If amenities available code -Yes is given, If not available within the village , the distance range code viz; a for < 5 Kms, b for 5-10 Kms and c for 10+ kms of nearest place where facility is available is given).													Availability of electricity (Yes/No)			
Serial Number	Name of Village	ASHA (Accredited Social Health Activist)	Community centre with/without TV	Sports Field,	Sports Club / Recreation Centre	Cinema / Video Hall	Public Library	Public Reading Room	Newspaper Supply	Assembly Polling station	Birth & Death Registration Office	Power Supply for Domestic Use (ED)	Power Supply for Agricultural Use (EAG)	Power Supply for Commercial Use (EC)	Power Supply for All Uses (EA)	
1	2	88	89	90	91	92	93	94	95	96	97	98	99	100	101	
356	Ramdebpur	a	b	a	b	b	a	a	a	Yes	Yes	Yes	No	Yes	No	
357	Ilamtair	Yes	a	a	a	a	a	a	a	a	a	Yes	No	No	No	
358	Hekandair	Yes	b	a	b	b	a	a	a	a	a	Yes	No	No	No	
359	Fayezpur	a	c	b	c	c	b	b	b	b	a	Yes	No	No	No	
360	Enayatpur	Yes	b	a	a	b	a	a	a	a	a	Yes	Yes	No	No	
361	Shrinathbati	Yes	b	a	b	b	b	b	b	Yes	a	Yes	Yes	No	No	
362	Nehatair	Yes	b	b	b	b	b	b	b	a	a	Yes	Yes	No	No	
363	Tilchhara	a	c	c	c	c	b	b	a	Yes	b	Yes	No	No	No	
364	Banihari	Yes	b	a	b	b	Yes	Yes	Yes	Yes	a	Yes	Yes	Yes	Yes	
365	Madhya Raghunathpur	Yes	b	a	b	b	a	a	Yes	a	a	Yes	Yes	Yes	Yes	
366	Janchi	Yes	c	a	c	b	a	a	Yes	Yes	a	Yes	Yes	Yes	Yes	
367	Chakshri	Yes	c	a	a	c	a	a	a	a	a	Yes	Yes	Yes	Yes	
368	Mathurapur	Yes	Yes	a	a	b	a	a	Yes	Yes	Yes	Yes	Yes	Yes	Yes	
369	Katkihari	a	c	a	Yes	b	a	a	a	Yes	b	Yes	No	No	No	
370	Chhilimpur	a	c	c	c	a	a	Yes	Yes	Yes	Yes	Yes	Yes	Yes	Yes	
371	Sahara	Yes	c	a	c	b	a	a	Yes	Yes	a	Yes	Yes	Yes	Yes	
372	Antal	Yes	Yes	a	Yes	a	a	a	Yes	a	a	Yes	Yes	No	No	
373	Tousi	Yes	Yes	a	a	a	a	a	a	a	a	Yes	Yes	No	No	
374	Ratinathpur	Yes	Yes	a	Yes	a	a	a	Yes	Yes	Yes	Yes	Yes	No	No	
375	Kumargara	Yes	Yes	Yes	Yes	Yes	Yes	Yes	Yes	Yes	Yes	Yes	Yes	No	No	
376	Bhadra	Yes	Yes	Yes	Yes	Yes	Yes	Yes	Yes	Yes	Yes	Yes	Yes	No	No	
377	Mahakhair	Yes	Yes	Yes	Yes	Yes	Yes	Yes	Yes	a	a	Yes	Yes	No	No	
378	Teliapara	Yes	Yes	a	Yes	a	a	a	Yes	a	a	Yes	No	No	No	
379	Hariharpur	Yes	Yes	Yes	a	a	a	a	a	Yes	a	Yes	Yes	No	No	
380	Faridpur Domotha	Yes	Yes	Yes	Yes	c	b	Yes	Yes	Yes	b	Yes	Yes	Yes	Yes	
381	Shibkrishnapur	Yes	Yes	Yes	Yes	b	a	Yes	Yes	Yes	Yes	Yes	Yes	Yes	Yes	
382	Chalun	a	c	a	c	c	a	a	Yes	a	a	Yes	Yes	Yes	Yes	
383	Narail	Yes	Yes	Yes	a	c	b	Yes	a	Yes	a	Yes	Yes	No	No	
384	Chandura	Yes	Yes	Yes	Yes	c	a	Yes	a	a	a	Yes	No	No	No	
385	Purbba Shankarpur	b	c	c	c	c	Yes	Yes	Yes	a	a	Yes	No	No	No	
386	Kamar Khair	Yes	Yes	a	Yes	c	a	Yes	a	a	a	Yes	No	No	No	
387	Purbba Bishnupur	Yes	Yes	Yes	Yes	c	a	Yes	Yes	Yes	a	Yes	No	No	No	
388	Rampur	Yes	Yes	a	Yes	b	a	Yes	Yes	Yes	a	Yes	Yes	No	No	
389	Kashipur	Yes	Yes	a	Yes	c	a	Yes	a	a	a	Yes	No	No	No	
390	Garoa	Yes	Yes	a	Yes	c	a	Yes	a	a	a	Yes	Yes	Yes	Yes	
391	Ashokgram	Yes	Yes	Yes	Yes	c	Yes	Yes	Yes	Yes	Yes	Yes	Yes	Yes	Yes	
392	Udhura Pranathanpur	a	Yes	Yes	Yes	c	a	Yes	a	Yes	Yes	Yes	No	No	No	
393	Bholanathpur	Yes	Yes	Yes	Yes	c	a	Yes	a	a	a	Yes	No	No	No	
394	Shrirampur	Yes	Yes	Yes	Yes	Yes	Yes	Yes	Yes	Yes	a	Yes	Yes	Yes	Yes	
395	Gokulpur	Yes	Yes	Yes	Yes	c	a	Yes	a	Yes	a	Yes	No	Yes	No	
396	Bhabanipur	Yes	Yes	a	Yes	c	a	Yes	a	a	a	Yes	No	No	No	
397	Karail	Yes	Yes	a	Yes	c	a	Yes	a	a	a	Yes	No	No	No	

Nearest Town		Land Use								
		Area under different types of land use (in hectares rounded up to one decimal place)								
Name	Distance range code i.e. a for < 5 Kms, b for 5-10 Kms and c for 10+ kms .	Forests	Area under Non-agricultural Uses	Barren and Un-cultivable land	Permanent Pastures and Other Grazing Lands	Land Under Miscellaneous Tree Crops etc.	Culturable Waste Land	Name of Village	Serial Number	
102	103	104	105	106	107	108	109	2	1	
GANGARAMPUR b		0	11.5	0	0	0	2	Ramdebpur	356	
GANGARAMPUR b		0	4	0	0	0	2.4	Ilamtair	357	
GANGARAMPUR b		0	9	0	0	0	2	Hekandair	358	
GANGARAMPUR b		0	9.9	0	0	0	53.2	Fayezpur	359	
GANGARAMPUR b		0	18.6	0	0	0	2.8	Enayatpur	360	
GANGARAMPUR b		0	9	0	0	0	2	Shrinathbati	361	
GANGARAMPUR b		0	17.4	0	0	0	1.2	Nehatair	362	
GANGARAMPUR b		0	27	0	0	0	2	Tilchhara	363	
GANGARAMPUR c		1.2	44.5	0	0	0	1.5	Banihari	364	
GANGARAMPUR c		0	20.8	0	0	0	1.6	Madhya Raghunathpur	365	
GANGARAMPUR c		0	55.4	0	0	0	0	Janchi	366	
GANGARAMPUR c		0	10.3	0	0	0	0	Chakshri	367	
GANGARAMPUR c		1	53	0	0	0	0	Mathurapur	368	
GANGARAMPUR c		0	9	0	0	0	0	Katkihari	369	
GANGARAMPUR c		0	21.5	0	0	0	0.3	Chhilimpur	370	
GANGARAMPUR c		15	75.1	0	0	0	14.8	Sahara	371	
GANGARAMPUR b		0	5	0	0	0	2.2	Antal	372	
GANGARAMPUR b		0	10	0	0	0	2.9	Tousi	373	
GANGARAMPUR b		0	35	0	0	0	3.2	Ratinathpur	374	
GANGARAMPUR b		0	17.2	0	0	0	3.6	Kumargara	375	
GANGARAMPUR b		0	13.3	0	0	0	3.2	Bhadra	376	
GANGARAMPUR b		0	2.4	0	0	0	1.6	Mahakhair	377	
GANGARAMPUR b		0	2.5	0	0	0	1.1	Teliapara	378	
GANGARAMPUR b		0	6.4	0	0	0	4.5	Hariharpur	379	
GANGARAMPUR b		10	35.3	0	0	0	1.6	Faridpur Domotha	380	
GANGARAMPUR b		0	3.1	0	0	0	0	Shibkrishnapur	381	
GANGARAMPUR c		1.5	61.5	0	0	0	4.9	Chalun	382	
GANGARAMPUR c		3	8.1	0	0	0	0	Narail	383	
GANGARAMPUR c		12	6.2	0	0	0	2	Chandura	384	
GANGARAMPUR c		1	3.8	0	0	0	0.4	Purbba Shankarpur	385	
GANGARAMPUR c		0	9.5	0	0	0	0.8	Kamar Khair	386	
GANGARAMPUR c		0	23.4	0	0	0	0.8	Purbba Bishnupur	387	
GANGARAMPUR c		0	30.5	0	0	0	0	Rampur	388	
GANGARAMPUR c		0	26.5	0	0	0	0	Kashipur	389	
GANGARAMPUR c		0	26.8	0	0	0	0	Garoa	390	
GANGARAMPUR c		0	51	0	0	0	0	Ashokgram	391	
GANGARAMPUR c		0	13.2	0	0	0	0	Udhura Pranathanpur	392	
GANGARAMPUR c		0	22.5	0	0	0	0	Bholanathpur	393	
GANGARAMPUR c		0	4.4	0	0	0	0	Shrirampur	394	
GANGARAMPUR c		0	48.3	0	0	0	0	Gokulpur	395	
GANGARAMPUR c		0	5.4	0	0	0	0	Bhabanipur	396	
GANGARAMPUR c		0	4.1	0	0	0	0	Karail	397	

Land Use												
Area under different types of land use (in hectares rounded up to one decimal place)								Area irrigated by source (in hectare).				
Serial Number	Name of Village	Fallow lands other than current fallows	Current Fallows	Net Area Sown	Total Irrigated Land Area	Total Un-irrigated Land Area	Canals (C)	Wells/Tube-wells(W/TW)	Tanks/Lakes(T/L)	Water Falls(WF)	Others(O)	
1	2	110	111	112	113	114	115	116	117	118	119	
356	Ramdebpur	0	0	65.2	14.1	51.1	0	0	14.1	0	0	
357	Ilamtair	0	0	40.1	9.6	30.4	0	0	9.6	0	0	
358	Hekandair	0	0	75.9	19.7	56.2	0	5	14.7	0	0	
359	Fayezpur	0	0	33.8	13.1	20.7	0	0	13.1	0	0	
360	Enayatpur	0	0	133.6	13.1	120.5	0	0	13.1	0	0	
361	Shrinathbati	0	0	60.3	9.7	50.6	0	9.7	0	0	0	
362	Nehatair	0	0	112.5	12	100.5	0	0	12	0	0	
363	Tilchhara	0	0	84.6	70.5	14	0	0	70.5	0	0	
364	Banihari	0	0	162.5	66.6	95.9	0	31.6	35	0	0	
365	Madhya Raghunathpur	0	0	74.4	38.3	36.1	0	38.3	0	0	0	
366	Janchi	0	0	79.8	35.6	44.2	0	15.1	20.5	0	0	
367	Chakshri	0	0	75.9	65.9	10	0	49.7	16.2	0	0	
368	Mathurapur	0	0	200.6	135.2	65.4	0	64.4	70.8	0	0	
369	Katkihari	0	0	48.3	20.2	28.1	0	0	20.2	0	0	
370	Chhilimpur	0	0	76.9	26.2	50.7	0	0	26.2	0	0	
371	Sahara	0	0	213.2	55.5	157.7	0	0	55.5	0	0	
372	Antal	0	0	98.5	20	78.5	0	10	10	0	0	
373	Tousi	0	0	137	40	97	0	30	0	0	10	
374	Ratinathpur	0	0	282	50	232	0	47	3	0	0	
375	Kumargara	0	0	105	70	35	0	60	10	0	0	
376	Bhadra	0	0	103	16.9	86.1	0	0	16.9	0	0	
377	Mahakhair	0	0	73.7	14.9	58.8	0	0	14.9	0	0	
378	Teliapara	0	0	44.3	15	29.3	0	12	3	0	0	
379	Hariharpur	0	0	143.2	118.2	25	0	15	103.2	0	0	
380	Faridpur Domotha	0	0	491.4	250.7	240.8	0	50.7	200	0	0	
381	Shibkrishnapur	0	0	57.1	22.1	34.9	0	6.1	16	0	0	
382	Chalun	0	0	363.2	230	133.2	0	140	90	0	0	
383	Narail	0	0	110.3	58.3	52	0	55.3	3	0	0	
384	Chandura	0	0	71	56.8	14.2	0	50.8	6	0	0	
385	Purbba Shankarpur	0	0	39.7	5.1	34.6	0	2.1	3	0	0	
386	Kamar Khair	0	0	126.8	36.2	90.6	0	36.2	0	0	0	
387	Purbba Bishnupur	0	0	153	50.2	102.8	0	50.2	0	0	0	
388	Rampur	0	0	25.5	5	20.5	0	0	5	0	0	
389	Kashipur	0	0	51.4	35.2	16.2	0	25.2	10	0	0	
390	Garoa	0	0	118	33.7	84.3	0	30.7	3	0	0	
391	Ashokgram	0	0	268.2	160.5	107.7	0	150.5	10	0	0	
392	Udhura Pranathanpur	0	0	69.2	58.3	10.9	0	34.2	24.2	0	0	
393	Bholanathpur	0	0	139.5	80.5	59	0	50.2	30.2	0	0	
394	Shrirampur	0	0	66.1	35.8	30.4	0	30.8	5	0	0	
395	Gokulpur	0	0	369.6	81.4	288.2	0	66.4	15	0	0	
396	Bhabanipur	0	0	35.8	27.1	8.7	0	25.1	2	0	0	
397	Karail	0	0	50.6	22.1	28.5	0	20.1	2	0	0	

Name of three most important commodities manufactured			Name of Village	Serial Number
First	Second	Third		
120	121	122	2	1

Ramdebpur	356
Ilamtair	357
Hekandair	358
Fayezpur	359
Enayatpur	360
Shrinathbati	361
Nehatair	362
Tilchhara	363
Banihari	364
Madhya Raghunathpur	365
Janchi	366
Chakshri	367
Mathurapur	368
Katkihari	369
Chhilimpur	370
Sahara	371
Antal	372
Tousi	373
Ratinathpur	374
Kumargara	375
Bhadra	376
Mahakhair	377
Teliapara	378
Hariharpur	379
Faridpur Domotha	380
Shibkrishnapur	381
Chalun	382
Narail	383
Chandura	384
Purbba Shankarpur	385
Kamar Khair	386
Purbba Bishnupur	387
Rampur	388
Kashipur	389
Garoa	390
Ashokgram	391
Udhura Pranathpur	392
Bholanathpur	393
Shrirampur	394
Gokulpur	395
Bhabanipur	396
Karail	397

Census of India 2011
Amenities and Land use

Serial Number	Name of Village	Location code no.	Total area of the village (in hectares rounded up to one decimal place)	Total population (2011 census)	Number of households (2011 census)	Number of educational amenities available in the village, the distance range code viz; a for 0-5 kms, b for 5-10 kms, c for 10+ kms of nearest place where facility is available							
						Pre-Primary school (PP)	Primary school (P)	Middle school (M)	Secondary School (S)	Senior Secondary school (SS)	Degree college of arts, science & commerce (ASC)	Engineering college(EC)	Medical college (MC)
1	2	3	4	5	6	7	8	9	10	11	12	13	14
398	Nehamba	310726	382	2836	636	1	1	1	1	1	c		
399	Nilahari	310727	95	477	116	1	1	a	a	a	c		
400	Rayshali	310728	78.8	476	111	1	1	b	a	b	c		
401	Chakashan	310729	118.5	178	46	a	a	a	a	b	c		
402	Raypur	310730	64	1064	271	1	1	a	a	b	c		
403	Tikirahail	310731	45	0	0								
404	Kurumsur	310732	515	2522	599	1	1	a	a	a	c	c	c
405	Mirzzapur	310733	99.5	783	195	2	1	a	a	a	c	c	c
406	Parbbatipur	310734	144.5	799	197	1	1	a	a	a	c	c	c
407	Adigram	310735	79.7	407	106	2	1	a	a	a	c	c	c
408	Taraju	310736	58.6	147	33	a	a	a	a	a	c	c	c
409	Uday	310737	301.2	1481	363	2	2	b	b	b	c		
410	Jagadishpur	310738	125.2	1796	389	1	1						
411	Chalunda	310739	107.7	1187	259	1	1		a	a	c		
412	Bhuinhara	310740	83.2	464	110	a		b	b	b	c		
413	Chandipara	310741	92.9	316	82	a	a	b	b	b	c		
414	Mahendri	310742	111.7	209	49	a	a	a	a	a	b		
415	Biranai	310743	172.8	748	173	1	1	a	a	a	2	c	
416	Basudebpur	310744	281.4	776	188	2	2	a	a	a	c	c	c
417	Shankarpur	310745	66.5	812	179	2	1	a	a	a	c	c	c
418	Kunail	310746	90.4	647	165	1	1	a	a	a	a	c	c
419	Nitpur Prasadpur	310747	122	516	116	1	1	a	a	a	c	c	c
420	Mastafapur	310748	229.2	1883	452	1	1	1	1	a	c		
421	Durgaramchak	310749	100.8	657	152	1	1	a	a	a	c		
422	Narasundarpara	310750	96	642	140	1	1	a	a	a	b		
423	Pulinda	310751	163.2	1512	348	1	1	a	a	a	c		
424	Phulbari	310752	130	1864	443	1	1	1			b		
425	Nakair	310753	169.2	2114	509	2	1	1	1	1	b	a	
426	Khaspara	310754	44.6	537	133	c	c	a	a	a	b		
427	Deodhara	310755	84.2	349	77	b		a	a	a	c		
428	Khatia Bandha	310756	44.3	476	107	a	a	a	a	a	b		
429	Hazichak	310757	77.8	577	131	a	a	a	a	a	c		
430	Palsa	310758	88.4	1055	225	1	1	a	a	a	c		
431	Ausa	310759	220.1	892	206	1	1	a	a	a	c		
432	Panchagram	310760	301.9	1706	399	1	1	b	b	b	c		
433	Shibpur	310761	186.7	1151	261	1	1						
Block T O T A L :			31306.5	230612	52581	200	183	32	18	13	0	0	0

- Village Directory

(As in 2009)

le. (If not available within the : < 5 Kms, b for 5-10 Kms and c cility is available is given).															Number of Medical Amenities available. (If not available within the village , the distance range code viz; a for < 5 Kms, b for 5-10 Kms and c for 10+ kms of nearest place where facility is available is given).															Name of Village	Serial Number
Management institute (MI)	Polytechnic (Pt)	Vocational training school /ITI	Non-formal training centre (NFTC)	Special school for disabled (SSD)	Others (specify)	Community health centre (CHC)	Primary health centre (PHC)	Primary health sub centre (PHS)	Maternity and child welfare centre (MCW)	T.B. clinic (TBC)	Hospital-allopathic (HA)	Hospital-alternative medicine (HO)	Dispensary (D)	Veterinary hospital (VH)	Mobile health clinic (MHC)	Family welfare centre (FWC)															
15	16	17	18	19	20	21	22	23	24	25	26	27	28	29	30	31	2	1													
							b	b		c	c		c	b			Nehamba	398													
						c	c	a		c	c		c	a			Nilahari	399													
						c	c	a		c	c		c	a			Rayshali	400													
						c	b	a		c	c		b	a			Chakashan	401													
						c	b	a		c	c		c	a			Raypur	402													
																	Tikirahail	403													
	c	c			1	b	a		b	c			c	b		b	Kurumsur	404													
	c	c	c		1	b	a	b	b	c			c	b		b	Mirzzapur	405													
	c	c	c			b	a	b	b	c			c	b		b	Parbbatipur	406													
	c	c	c			b	a	b	b	c			c	b		b	Adigram	407													
c	c	c	c			b	a		b	c			b	b		b	Taraju	408													
						c	c	a		c	c						Uday	409													
																	Jagadishpur	410													
	c					c	c	a		c	c				b		Chalunda	411													
	c		c			c	c	a		c	c				b		Bhuinhara	412													
	c					c	c	a		c	c						Chandipara	413													
	c					c	b	a		b	b						Mahendri	414													
	c					c	c	a		c	c						Biranai	415													
	c	c	c			b	a	b	b	c			c	b		b	Basudebpur	416													
	c	a	b			a	1	a	a	b			b	a		a	Shankarpur	417													
	c	c	b			a	a	a	a	b			b	a		a	Kunail	418													
	c	c	b			b	a	b	b	b			b	b		b	Nitpur Prasadpur	419													
	c					c	b	1	b								Mastafapur	420													
	c					c	c	a	a	c	c						Durgaramchak	421													
						c	b	a		b	b						Narasundarpara	422													
	c					c	c	a		c	c						Pulinda	423													
	c					c	b	a		b	b				1		Phulbari	424													
	c					c	b		b	b			a	a			Nakair	425													
	c					c	b	a		b	b						Khaspara	426													
	c		a			c	c	a		c	c						Deodhara	427													
	c					c	b	a		b	b						Khatia Bandha	428													
	c					c	c	a		c	c						Hazichak	429													
	c					c	c	a		c	c			a			Palsa	430													
	c					c	c	a		a	a						Ausa	431													
	c					c	c	1	c	c				b			Panchagram	432													
	c					c	c	a									Shibpur	433													
0	0	3	0	0	12	0	3	29	9	5	0	0	7	5	0	1	Block TOTAL														

Serial Number	Name of Village	Number of Non-Government Medical Amenities available.							Availability of drinking water - Yes / No							
		Charitable non Govt. hospital/Nursing home.	Medical practitioner with MBBS Degree	Medical practitioner with other degree	Medical practitioner with no degree	Traditional practitioner and faith healer .	Medicine Shop	Others	Tap water (Treated/Untreated)	Well water (Covered / Uncovered well)	Hand Pump	Tube wells / Bore well	Spring	River / Canal	Tank / Pond / Lake	Others
1	2	32	33	34	35	36	37	38	39	40	41	42	43	44	45	46
398	Nehamba	0	0	0	0	0	0	0	No	No	Yes	Yes	No	No	Yes	No
399	Nilahari	0	0	0	0	0	0	0	No	No	Yes	Yes	No	No	Yes	No
400	Rayshali	0	0	0	0	0	0	0	No	No	Yes	Yes	No	Yes	Yes	No
401	Chakashan	0	0	0	0	0	0	0	No	No	Yes	Yes	No	No	Yes	No
402	Raypur	0	0	0	0	0	0	0	No	No	Yes	Yes	No	Yes	Yes	No
403	Tikirahail															
404	Kurumsur	0	0	0	0	0	0	0	No	No	Yes	Yes	No	No	Yes	No
405	Mirzzapur	0	0	0	0	0	0	0	No	No	No	Yes	No	No	Yes	No
406	Parbbatipur	0	0	0	0	0	0	0	No	No	Yes	Yes	No	No	Yes	No
407	Adigram	0	0	0	0	0	0	0	No	No	No	Yes	No	No	Yes	No
408	Taraju	0	0	0	0	0	0	0	No	No	Yes	Yes	No	No	Yes	No
409	Uday	0	0	0	0	0	0	0	No	No	Yes	No	No	No	Yes	No
410	Jagadishpur	0	0	0	0	0	0	0	No	No	No	No	No	No	No	No
411	Chalunda	0	0	0	1	0	1	0	No	No	Yes	No	No	No	Yes	No
412	Bhuinhara	0	0	0	0	0	0	0	No	No	Yes	No	No	No	Yes	No
413	Chandipara	0	0	0	0	0	0	0	No	No	Yes	No	No	No	No	No
414	Mahendri	0	0	0	0	0	0	0	No	No	No	No	No	No	No	No
415	Biranai	0	0	0	0	0	0	0	No	No	Yes	No	No	No	Yes	No
416	Basudebpur	0	0	0	0	0	0	0	No	No	Yes	Yes	No	No	Yes	No
417	Shankarpur	0	0	0	0	0	0	0	No	No	Yes	Yes	No	No	Yes	No
418	Kunail	0	0	0	0	0	0	0	No	No	Yes	Yes	No	No	Yes	No
419	Nitpur Prasadpur	0	0	0	0	0	0	0	No	No	Yes	Yes	No	Yes	Yes	No
420	Mastafapur	0	0	0	0	0	1	0	No	No	No	No	No	No	No	No
421	Durgaramchak	0	0	0	0	0	0	0	No	No	Yes	No	No	No	Yes	No
422	Narasundarpara	0	0	0	0	0	0	0	No	No	Yes	No	No	No	Yes	No
423	Pulinda	0	0	0	0	0	0	0	No	No	Yes	No	No	No	Yes	No
424	Phulbari	0	0	0	6	0	4	0	Yes	No	Yes	No	No	No	Yes	No
425	Nakair	0	0	0	6	0	6	0	Yes	No	Yes	No	No	No	Yes	No
426	Khaspara	0	0	0	0	0	0	0	No	No	Yes	No	No	No	Yes	No
427	Deodhara	0	0	0	0	0	0	0	No	No	Yes	No	No	No	Yes	No
428	Khatia Bandha	0	0	0	0	0	0	0	No	No	Yes	No	No	No	Yes	No
429	Hazichak	0	0	0	0	0	0	0	No	No	Yes	No	No	No	Yes	No
430	Palsa	0	0	0	0	0	0	0	No	No	Yes	No	No	No	Yes	No
431	Ausa	0	0	0	0	0	0	0	No	No	Yes	No	No	No	No	No
432	Panchagram	0	0	0	3	0	1	0	No	No	Yes	No	No	No	Yes	No
433	Shibpur	0	0	0	0	0	0	0	No	No	Yes	No	No	No	Yes	No
Block T O T A L :		1	0	4	82	8	33	4	14	4	190	92	0	62	152	0

Availability of toilet & others Yes / No				Communication and transport facilities (If amenities available code -Yes is given except for Village Pin Code ,If not available within the village , the distance range code viz; a for < 5 Kms, b for 5-10 Kms and c for 10+ kms of nearest place where facility is available is given).								
Community toilet including bath.	Community toilet excluding bath.	Rural sanitary mart or sanitary hardware outlet available near the village.	Community bio- gas or recycle of waste for productive use.	Post office(PO)	Sub post office (SPO)	Post & Telegraph office (P&TO)	Village Pin Code	Telephones (Land lines)	Public call office (PCO)	Mobile phone coverage	Name of Village	Serial Number
47	48	49	50	51	52	53	54	55	56	57	2	1
No	No	No	No	c	a	c	733124	Yes	Yes	Yes	Nehamba	398
No	No	No	No	c	a	c	733124	a	a	Yes	Nilahari	399
No	No	No	No	c	a	c	733124	b	b	Yes	Rayshali	400
No	No	No	No	c	a	c	733124	a	a	Yes	Chakashan	401
No	No	No	No	c	a	c	733124	a	a	Yes	Raypur	402
											Tikirahail	403
No	Yes	No	No	c	a	c	733140	a	a	Yes	Kurumsur	404
No	No	No	No	b	b	c	733140	a	a	Yes	Mirzzapur	405
No	No	No	No	b	b	c	733140	a	a	Yes	Parbbatipur	406
No	No	No	No	c	b	c	733140	a	a	Yes	Adigram	407
No	No	No	No	b	a	c	733140	a	a	Yes	Taraju	408
No	No	No	No	a	c	c	733140	Yes	Yes	Yes	Uday	409
No	No	No	No	a		c	733140	Yes	Yes	Yes	Jagadishpur	410
No	No	No	No	a	c	c	733140	Yes	Yes	Yes	Chalunda	411
No	No	No	No	a	c	c	733140	b	Yes	Yes	Bhuinhara	412
No	No	No	No	a	c	c	733124	a	Yes	b	Chandipara	413
No	No	No	No	a	b	b	733142	b	b	Yes	Mahendri	414
No	No	No	No	a	c	c	733140	b	b	Yes	Biranai	415
No	No	No	No	b	a	c	733140	a	a	Yes	Basudebpur	416
No	No	No	No	b	a	c	733140	Yes	Yes	Yes	Shankarpur	417
No	No	No	No	c	a	c	733140	a	a	Yes	Kunail	418
No	No	No	No	b	b	c	733140	a	a	Yes	Nitpur Prasadpur	419
No	No	No	No		b	c	733140	Yes	Yes	Yes	Mastafapur	420
No	No	No	No		c	c	733140	Yes	Yes	Yes	Durgaramchak	421
No	No	No	No	a	b	b	733140	b	Yes	Yes	Narasundarpara	422
No	No	No	No	a	c	c	733140	Yes	b	Yes	Pulinda	423
No	No	No	No	Yes	b	b	733140	Yes	Yes	Yes	Phulbari	424
No	No	No	No	a	b	b	733140	Yes	Yes	Yes	Nakair	425
No	No	No	No	a	b	b	733140	Yes	b	Yes	Khaspara	426
No	No	No	No	a	c	c	733140	Yes	b	Yes	Deodhara	427
No	No	No	No	a	b	b	733140	b	c	Yes	Khatia Bandha	428
No	No	No	No	a	c	c	733140	a	b	Yes	Hazichak	429
No	No	No	No	a	c	c	733140	Yes	Yes	Yes	Palsa	430
No	No	No	No	a	c	c	733140	Yes	b	Yes	Ausa	431
No	No	No	No	Yes	c	c	733140	Yes	Yes	Yes	Panchagram	432
No	No	No	No	a	c	c	733140	b	b	Yes	Shibpur	433
0	1	6	0	2	15	0	198	47	35	173	Block T O T A L	

Communication and transport facilities (If amenities available code -Yes is given except for Village Pin Code ,If not available within the village , the distance range code viz; a for < 5 Kms, b for 5-10 Kms and c for 10+ kms of nearest place where facility is available is given).													Village connected to highways (If amenities available code -' village , the distance range co and c for 10+ kms of nearest p				
Serial Number	Name of Village	Internet cafes/ Common service centre (CSC)	Private courier facility	Bus service (Public & Private)	Railway stations	Auto/Modified Autos	Taxis and Vans	Tractors	Cycle-pulled rickshaws(Manual & Machine driven)	Carts driven by animals	Sea /River ferry service	Connected to national highway(NH)	Connected to state highway(SH)	Connected to major district road (MDR)	Connected to others district road	Pucca roads	
1	2	58	59	60	61	62	63	64	65	66	67	68	69	70	71	72	
398	Nehamba	c	c	b	c	Yes	Yes	Yes	Yes	Yes	c	c	c	b	Yes	Yes	
399	Nilahari	c	c	b	c	a	a	a	Yes	Yes	c	c	c	c	a	a	
400	Rayshali	c	c	a	c	a	Yes	Yes	Yes	Yes	c	c	c	c	b	a	
401	Chakashan	b	c	b	c	a	a	a	a	Yes	c	c	c	b	b	a	
402	Raypur	c	c	a	c	a	Yes	Yes	Yes	Yes	c	c	c	c	a	a	
403	Tikirahail																
404	Kurumsur	a	c	a	c	a	a	Yes	Yes	Yes	c	c	b	c	a	Yes	
405	Mirzzapur	a	c	a	c	Yes	Yes	a	Yes	Yes	c	c	b	c	a	Yes	
406	Parbbatipur	a	c	a	c	Yes	a	a	Yes	Yes	c	c	b	c	a	Yes	
407	Adigram	a	c	a	c	Yes	Yes	a	Yes	Yes	c	c	b	c	Yes	Yes	
408	Taraju	a	c	a	c	a	Yes	Yes	a	Yes	c	c	b	a	a	a	
409	Uday	c	b	b	c	Yes	Yes	Yes	Yes	Yes	c	c	b		Yes	a	
410	Jagadishpur	c	b	Yes	b	Yes	Yes	Yes	Yes	Yes	c	c	b			a	
411	Chalunda	b	b	b	b	b	Yes	Yes	Yes	Yes	c	c	b			b	
412	Bhuinhara	c	b	b	b	c	Yes	Yes	Yes	Yes	Yes	c	b			a	
413	Chandipara	c	c	b	b	Yes	Yes	Yes	Yes	Yes	c	b	b		Yes	a	
414	Mahendri	c	c	a	a	c	Yes	Yes	Yes	Yes	c	c	a	a	Yes	a	
415	Biranai	c	b	Yes	Yes	b	Yes	Yes	Yes	Yes	c	c	a			b	
416	Basudebpur	a	c	a	b	a	a	a	Yes	Yes	c	c	b	c	a	a	
417	Shankarpur	Yes	b	Yes	b	Yes	Yes	Yes	Yes	c	c	c	b	b	Yes	Yes	
418	Kunail	a	b	a	b	Yes	Yes	Yes	Yes	Yes	c	c	b	b	a	a	
419	Nitpur Prasadpur	a	b	a	b	Yes	a	a	Yes	Yes	c	c	b	b	Yes	a	
420	Mastafapur	c	b	Yes	b	Yes	Yes	Yes	Yes	Yes	Yes		a		Yes	a	
421	Durgaramchak	c	b	Yes	b	Yes	Yes	Yes	Yes	Yes	c	c	a			a	
422	Narasundarpara	c	b	Yes	a	Yes	Yes	Yes	Yes	Yes	c	c	a			a	
423	Pulinda	c	a	a	a	a	Yes	Yes	Yes	Yes	Yes	c	a		Yes	a	
424	Phulbari	Yes	b	Yes	Yes	a	Yes	Yes	Yes	Yes	c	c				a	
425	Nakair	b	b	Yes	a	Yes	Yes	Yes	Yes	Yes	c	c	Yes			b	
426	Khaspara	c	b	Yes	a	Yes	Yes	Yes	Yes	Yes	c	c	Yes			a	
427	Deodhara	c	b	Yes	a	Yes	Yes	Yes	Yes	Yes	c	c	Yes			b	
428	Khatia Bandha	b	b	Yes	a	Yes	Yes	Yes	Yes	Yes	c	c	a			a	
429	Hazichak	c	b	Yes	a	Yes	Yes	Yes	Yes	Yes	c	c				a	
430	Palsa	c	b	Yes	a	Yes	Yes	Yes	Yes	Yes	c	c	a			a	
431	Ausa	c	a	Yes	a	Yes	Yes	Yes	Yes	Yes	c	c	a			a	
432	Panchagram	c	b	Yes	b	Yes	Yes	Yes	Yes	Yes	c	b	b		Yes	a	
433	Shibpur	c	b	a	b	a	Yes	Yes	Yes	Yes	c	c	b		a	a	
Block T O T A L :		17	11	39	3	82	158	152	189	167	22	0	17	23	59	82	

,village roads, banks & credit societies Yes is given, If not available within the de viz; a for < 5 Kms, b for 5-10 Kms lace where facility is available is given).													Availability of miscellaneous facilities (If amenities available code -Yes is given, If not available within the village , the distance range code viz; a for < 5 Kms, b for 5-10 Kms and c for 10+ kms of nearest place where facility is available is given).			
73	74	75	76	77	78	79	80	81	82	83	84	85	86	87	Name of Village	Serial Number
Yes			Yes	b	c	c	Yes	Yes	Yes	Yes	b	c	Yes	Yes	Nehamba	398
Yes			Yes	b	c	c	Yes	a	c	a	b	c	Yes	Yes	Nilahari	399
Yes			Yes	c	c	c	Yes	a	c	a	a	c	Yes	Yes	Rayshali	400
Yes			Yes	b	c	c	Yes	a	c	a	a	c	a	Yes	Chakashan	401
Yes			Yes	b	c	c	Yes	Yes	c	a	a	c	Yes	Yes	Raypur	402
															Tikirahail	403
Yes			a	b	c	Yes	Yes	a	c	b	c	c	Yes	Yes	Kurumsur	404
Yes			a	b	c	c	Yes	a	c	b	c	c	Yes	Yes	Mirzzapur	405
Yes			a	a	c	c	Yes	a	c	b	c	c	Yes	Yes	Parbbatipur	406
Yes			a	b	c	c	Yes	Yes	c	b	c	c	Yes	Yes	Adigram	407
Yes			a	b	c	c	Yes	a	c	a	c	c	Yes	Yes	Taraju	408
Yes			Yes		c	Yes	Yes	a	c	a	a	Yes	Yes	Yes	Uday	409
a			a		c	c	Yes	Yes	c	a	a	Yes	Yes	Yes	Jagadishpur	410
a			Yes	a	c	c	Yes	Yes	c	a	a	Yes	Yes	Yes	Chalunda	411
Yes			Yes		c	c	Yes	Yes	c	a	a	Yes	Yes	Yes	Bhuinhara	412
a			a		c	c	Yes	a	c	a	a	Yes	Yes	Yes	Chandipara	413
a			a		b	c	Yes	Yes	c	a	a	Yes	Yes	Yes	Mahendri	414
a			Yes		c	c	Yes	a	c	a	a	Yes	Yes	Yes	Biranai	415
Yes			a	b	c	c	Yes	a	c	b	c	c	Yes	Yes	Basudebpur	416
Yes			a	a	b	c	Yes	a	Yes	a	b	b	Yes	Yes	Shankarpur	417
Yes			a	a	b	c	Yes	a	c	a	b	b	Yes	Yes	Kunail	418
Yes			a	b	b	c	Yes	a	c	b	b	b	Yes	Yes	Nitpur Prasadpur	419
a			Yes		b	Yes	Yes	Yes	c	a	Yes	Yes	Yes	Yes	Mastafapur	420
a			Yes		c	c	Yes	a	c	Yes	a	Yes	Yes	Yes	Durgaramchak	421
a			a		b	c	Yes	a	c	a	Yes	Yes	Yes	Yes	Narasundarpara	422
a			Yes		c	c	Yes	a	c	a	a	Yes	Yes	Yes	Pulinda	423
Yes			Yes	Yes	b	Yes	Yes	Yes	Yes	Yes	Yes	Yes	Yes	Yes	Phulbari	424
Yes			a		b	c	Yes	Yes	Yes	Yes	a	Yes	Yes	Yes	Nakair	425
a			Yes		b	c	Yes	a	c	a	Yes	Yes	Yes	Yes	Khaspara	426
a			Yes		c	c	Yes	a	c	a	Yes	Yes	Yes	Yes	Deodhara	427
a			Yes		b	c	Yes	a	c	a	a	Yes	Yes	Yes	Khatia Bandha	428
a			a		c	c	Yes	a	c	a	Yes	Yes	Yes	Yes	Hazichak	429
a			a		c	c	Yes	Yes	c	a	a	Yes	Yes	Yes	Palsa	430
a			Yes		c	c	Yes	Yes	c	a	a	Yes	Yes	Yes	Ausa	431
Yes			Yes		c	Yes	Yes	Yes	Yes	Yes	Yes	Yes	Yes	Yes	Panchagram	432
a			Yes	a	c	c	Yes	a	c	a	a	Yes	Yes	Yes	Shibpur	433
156	24	9	66	8	2	12	197	76	25	29	46	88	181	197	: Block T O T A L	

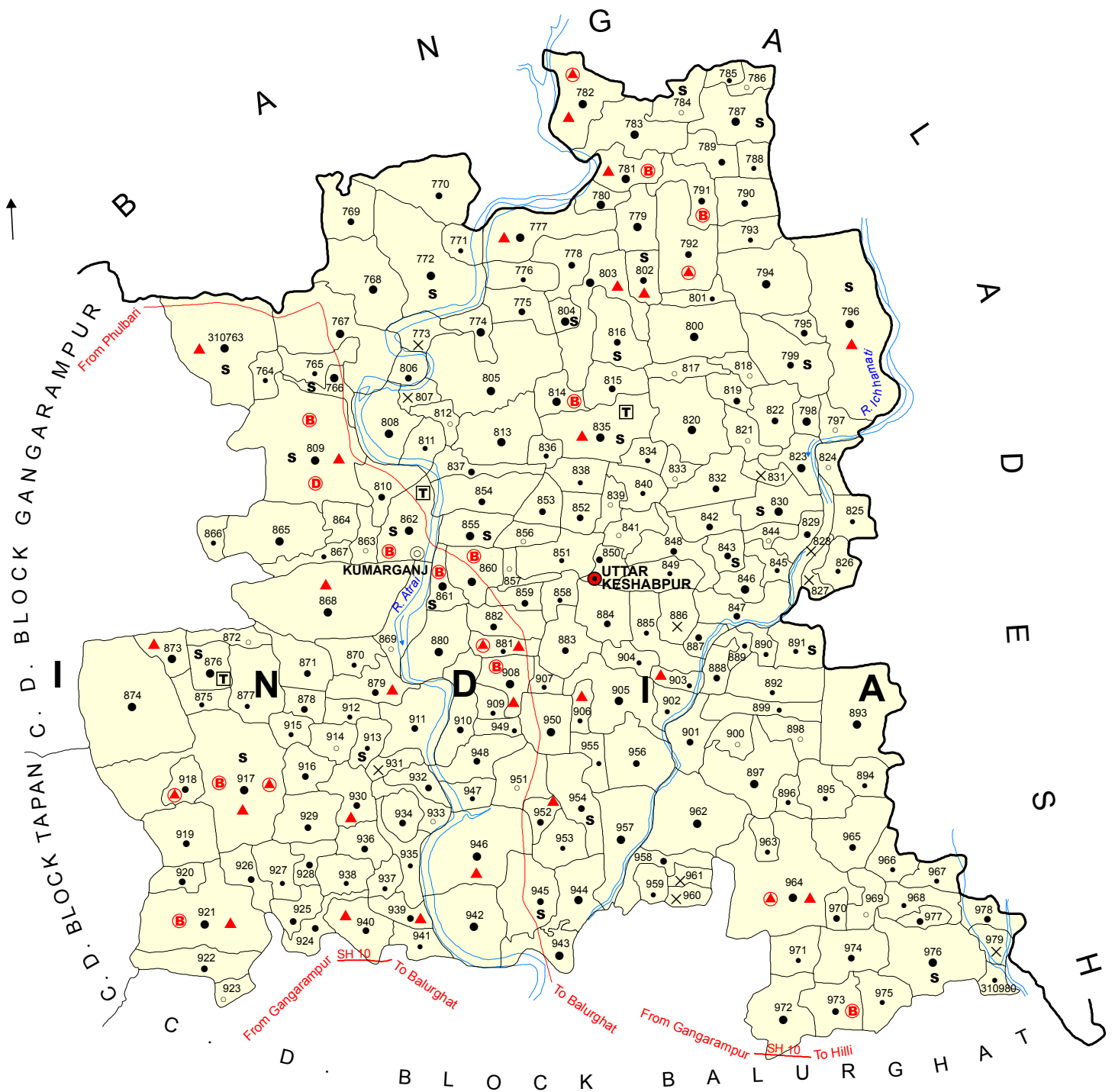
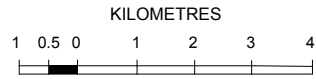
Availability of miscellaneous facilities (If amenities available code -Yes is given, If not available within the village , the distance range code viz; a for < 5 Kms, b for 5-10 Kms and c for 10+ kms of nearest place where facility is available is given).													Availability of electricity (Yes/No)			
Serial Number	Name of Village	ASHA (Accredited Social Health Activist)	Community centre with/without TV	Sports Field,	Sports Club / Recreation Centre	Cinema / Video Hall	Public Library	Public Reading Room	Newspaper Supply	Assembly Polling station	Birth & Death Registration Office	Power Supply for Domestic Use (ED)	Power Supply for Agricultural Use (EAG)	Power Supply for Commercial Use (EC)	Power Supply for All Uses (EA)	
1	2	88	89	90	91	92	93	94	95	96	97	98	99	100	101	
398	Nehamba	Yes	Yes	Yes	Yes	c	a	Yes	Yes	Yes	Yes	Yes	Yes	Yes	Yes	
399	Nilahari	Yes	Yes	Yes	Yes	c	a	Yes	a	Yes	b	Yes	No	No	No	
400	Rayshali	a	Yes	a	Yes	c	a	Yes	a	a	a	Yes	No	No	No	
401	Chakashan	Yes	Yes	Yes	Yes	c	b	Yes	a	a	a	Yes	No	No	No	
402	Raypur	Yes	Yes	Yes	Yes	c	a	Yes	a	Yes	a	Yes	No	No	No	
403	Tikirahail															
404	Kurumsur	Yes	c	Yes	Yes	b	b	b	Yes	Yes	b	Yes	Yes	Yes	Yes	
405	Mirzzapur	a	Yes	Yes	Yes	b	a	a	Yes	Yes	b	Yes	No	No	No	
406	Parbbatipur	a	Yes	Yes	Yes	b	a	a	a	a	b	Yes	No	No	No	
407	Adigram	a	Yes	Yes	Yes	b	a	a	a	a	b	Yes	Yes	Yes	Yes	
408	Taraju	Yes	Yes	a	a	a	a	a	a	a	b	Yes	No	No	No	
409	Uday	Yes	Yes	Yes	Yes	Yes	Yes	Yes	Yes	Yes	a	Yes	Yes	Yes	Yes	
410	Jagadishpur	Yes	Yes	Yes	Yes	Yes	Yes	Yes	Yes	Yes	Yes	Yes	Yes	Yes	Yes	
411	Chalunda	Yes	Yes	Yes	Yes	Yes	Yes	Yes	Yes	Yes	Yes	Yes	Yes	Yes	Yes	
412	Bhuinhara	Yes	Yes	Yes	Yes	Yes	Yes	Yes	Yes	Yes	Yes	Yes	Yes	Yes	Yes	
413	Chandipara	Yes	Yes	Yes	Yes	Yes	Yes	Yes	Yes	Yes	Yes	Yes	Yes	Yes	Yes	
414	Mahendri	Yes	Yes	Yes	Yes	Yes	Yes	Yes	Yes	Yes	Yes	Yes	Yes	Yes	Yes	
415	Biranai	Yes	Yes	Yes	Yes	Yes	Yes	Yes	Yes	Yes	Yes	Yes	Yes	Yes	Yes	
416	Basudebpur	a	Yes	Yes	Yes	Yes	a	a	a	a	b	Yes	No	No	No	
417	Shankarpur	Yes	b	a	b	b	a	a	Yes	Yes	a	Yes	Yes	Yes	Yes	
418	Kunail	a	b	Yes	b	b	a	a	Yes	a	a	Yes	Yes	Yes	Yes	
419	Nitpur Prasadpur	Yes	Yes	a	b	b	a	a	a	b	b	Yes	No	No	No	
420	Mastafapur	Yes	Yes	Yes	Yes	Yes	Yes	Yes	Yes	Yes	Yes	Yes	Yes	Yes	Yes	
421	Durgaramchak	Yes	Yes	Yes	Yes	Yes	Yes	Yes	Yes	Yes	Yes	Yes	Yes	Yes	Yes	
422	Narasundarpara	Yes	Yes	Yes	Yes	Yes	Yes	Yes	Yes	Yes	Yes	Yes	Yes	Yes	Yes	
423	Pulinda	Yes	Yes	Yes	Yes	Yes	Yes	Yes	Yes	Yes	Yes	Yes	Yes	Yes	Yes	
424	Phulbari	Yes	Yes	Yes	Yes	Yes	Yes	Yes	Yes	Yes	Yes	Yes	Yes	Yes	Yes	
425	Nakair	Yes	Yes	Yes	Yes	Yes	Yes	Yes	Yes	Yes	Yes	Yes	Yes	Yes	Yes	
426	Khaspara	Yes	Yes	Yes	Yes	Yes	Yes	Yes	Yes	Yes	Yes	Yes	Yes	Yes	Yes	
427	Deodhara	Yes	Yes	Yes	Yes	Yes	Yes	Yes	Yes	Yes	Yes	Yes	Yes	Yes	Yes	
428	Khatia Bandha	Yes	Yes	Yes	Yes	Yes	Yes	Yes	Yes	Yes	Yes	Yes	Yes	Yes	Yes	
429	Hazichak	Yes	Yes	Yes	Yes	Yes	Yes	Yes	Yes	Yes	Yes	Yes	Yes	Yes	Yes	
430	Palsa	Yes	Yes	Yes	Yes	Yes	Yes	Yes	Yes	Yes	Yes	Yes	Yes	Yes	Yes	
431	Ausa	Yes	Yes	Yes	Yes	Yes	Yes	Yes	Yes	Yes	Yes	Yes	Yes	Yes	Yes	
432	Panchagram	Yes	Yes	Yes	Yes	Yes	Yes	Yes	Yes	Yes	Yes	Yes	Yes	Yes	Yes	
433	Shibpur	Yes	Yes	Yes	Yes	Yes	Yes	Yes	Yes	Yes	Yes	Yes	Yes	Yes	Yes	
Block T O T A L :		163	105	89	100	45	39	63	105	120	49	198	104	73	64	

Nearest Town		Land Use							
		Area under different types of land use (in hectares rounded up to one decimal place)							
Name	Distance range code i.e. a for < 5 Kms, b for 5-10 Kms and c for 10+ kms .	Forests	Area under Non-agricultural Uses	Barren and Un-cultivable land	Permanent Pastures and Other Grazing Lands	Land Under Miscellaneous Tree Crops etc.	Culturable Waste Land	Name of Village	Serial Number
102	103	104	105	106	107	108	109	2	1
GANGARAMPUR c		0	47.8	0	0	0	1.2	Nehamba	398
GANGARAMPUR c		0	4.6	0	0	0	0	Nilahari	399
GANGARAMPUR c		0	16.1	0	0	0	0	Rayshali	400
GANGARAMPUR c		0	10.2	0	0	0	2	Chakashan	401
GANGARAMPUR c		0	10.4	0	0	0	0	Raypur	402
		0	5	0	0	0	0	Tikirahail	403
GANGARAMPUR c		2	75.7	0	0	0	3.5	Kurumsur	404
GANGARAMPUR c		0	16.8	0	0	0	1	Mirzzapur	405
GANGARAMPUR c		1	19.3	0	0	0	2.4	Parbbatipur	406
GANGARAMPUR c		0.5	14	0	0	0	0	Adigram	407
GANGARAMPUR c		0	10	0	0	0	0	Taraju	408
GANGARAMPUR c		0	18.3	0	0	0	8.1	Uday	409
GANGARAMPUR c		0	15.2	0	0	0	6.1	Jagadishpur	410
GANGARAMPUR c		0	8.2	0	0	0	4.7	Chalunda	411
GANGARAMPUR c		0	7.3	0	0	0	3	Bhuinhara	412
GANGARAMPUR c		0	3.9	0	0	0	2.8	Chandipara	413
GANGARAMPUR b		0	5.1	0	0	0	2.8	Mahendri	414
GANGARAMPUR c		0	10.1	0	0	0	4.9	Biranai	415
GANGARAMPUR c		2.4	50.6	0	0	0	5.5	Basudebpur	416
GANGARAMPUR c		1	18.2	0	0	0	2	Shankarpur	417
GANGARAMPUR c		1.5	0	0	0	0	8.8	Kunail	418
GANGARAMPUR c		0	14.5	0	0	0	1.3	Nitpur Prasadpur	419
GANGARAMPUR b		0	9.3	0	0	0	7.5	Mastafapur	420
GANGARAMPUR c		0	4.5	0	0	0	5.7	Durgaramchak	421
GANGARAMPUR b		0	3.6	0	0	0	5.6	Narasundarpara	422
GANGARAMPUR c		0	46.7	0	0	0	3.2	Pulinda	423
GANGARAMPUR b		0	4.8	0	0	0	5.2	Phulbari	424
GANGARAMPUR b		0	10.2	0	0	0	6.5	Nakair	425
GANGARAMPUR b		0	4	0	0	0	2.4	Khaspara	426
GANGARAMPUR c		0	2.2	0	0	0	3.2	Deodhara	427
GANGARAMPUR b		0	5.1	0	0	0	0.8	Khatia Bandha	428
GANGARAMPUR c		0	4.8	0	0	0	2.4	Hazichak	429
GANGARAMPUR c		0	5.5	0	0	0	3.6	Palsa	430
GANGARAMPUR c		0	11.5	0	0	0	4	Ausa	431
GANGARAMPUR c		0	20.3	0	0	0	10.1	Panchagram	432
GANGARAMPUR c		0	37	0	0	0	4	Shibpur	433
0	0	54	3428.1	0	0	0	1707.6	: Block T O T A L	

Land Use												
Area under different types of land use (in hectares rounded up to one decimal place)							Area irrigated by source (in hectare).					
Serial Number	Name of Village	Fallow lands other than current fallows	Current Fallows	Net Area Sown	Total Irrigated Land Area	Total Un-irrigated Land Area	Canals (C)	Wells/Tube-wells(W/TW)	Tanks/Lakes(T/L)	Water Falls(WF)	Others(O)	
1	2	110	111	112	113	114	115	116	117	118	119	
398	Nehamba	0	0	333	110.5	222.6	0	100.5	10	0	0	
399	Nilahari	0	0	90.3	45.1	45.2	0	40.1	5	0	0	
400	Rayshali	0	0	62.7	36.2	26.5	0	30.2	6	0	0	
401	Chakashan	0	0	106.3	47.4	58.9	0	37.4	10	0	0	
402	Raypur	0	0	53.6	18.1	35.5	0	8.1	10	0	0	
403	Tikirahail	0	0	40	0	40	0	0	0	0	0	
404	Kurumsur	0	0	433.8	280.4	153.4	0	150	130.4	0	0	
405	Mirzzapur	0	0	81.7	50.2	31.5	0	35.3	14.9	0	0	
406	Parbbatipur	0	0	121.8	66.7	55.1	0	35.8	30.9	0	0	
407	Adigram	0	0	65.2	43.3	21.9	0	21	22.3	0	0	
408	Taraju	0	0	48.6	22.1	26.4	0	0	22.1	0	0	
409	Uday	0	0	274.8	58.2	216.6	0	30	28.2	0	0	
410	Jagadishpur	0	0	103.9	20.1	83.7	0	0	20.1	0	0	
411	Chalunda	0	0	94.9	16.1	78.8	0	0	16.1	0	0	
412	Bhuhinara	0	0	72.8	14.9	58	0	0	14.9	0	0	
413	Chandipara	0	0	86.2	15.7	70.5	0	0	15.7	0	0	
414	Mahendri	0	0	103.8	16.7	87.1	0	0	16.7	0	0	
415	Biranai	0	0	157.8	10.3	147.5	0	0	10.3	0	0	
416	Basudebpur	0	0	222.9	112.3	110.6	0	92	20.3	0	0	
417	Shankarpur	0	0	45.3	23.2	22.1	0	12.8	10.4	0	0	
418	Kunail	0	0	80	28.1	51.9	0	5.7	22.4	0	0	
419	Nitpur Prasadpur	0	0	106.2	46.2	60	0	25.8	20.4	0	0	
420	Mastafapur	0	0	212.5	112.5	99.9	0	0	112.5	0	0	
421	Durgaramchak	0	0	90.5	7.9	82.7	0	0	7.9	0	0	
422	Narasundarpara	0	0	86.8	14.8	71.9	0	0	14.8	0	0	
423	Pulinda	0	0	113.2	18.3	94.9	0	0	18.3	0	0	
424	Phulbari	0	0	120.1	40	80.1	0	0	40	0	0	
425	Nakair	0	0	152.5	16.1	136.4	0	0	16.1	0	0	
426	Khaspara	0	0	38.2	12.3	25.9	0	12.3	0	0	0	
427	Deodhara	0	0	78.7	18.2	60.5	0	0	18.2	0	0	
428	Khatia Bandha	0	0	38.4	8.8	29.6	0	0	8.8	0	0	
429	Hazichak	0	0	70.6	8.6	62	0	0	8.6	0	0	
430	Palsa	0	0	79.3	9.4	69.9	0	0	9.4	0	0	
431	Ausa	0	0	204.5	138	66.6	0	0	123	0	15	
432	Panchagram	0	0	271.5	58.1	213.4	0	0	32.1	0	26	
433	Shibpur	0	0	145.7	8.4	137.2	0	0	7.1	0	1.3	
Block T O T A L :		0	0	26116	8423	17693	28.1	3063.5	4680.4	0		

Name of three most important commodities manufactured			Name of Village	Serial Number
First	Second	Third		
120	121	122	2	1
			Nehamba	398
			Nilahari	399
			Rayshali	400
			Chakashan	401
			Raypur	402
			Tikirahail	403
			Kurumsur	404
			Mirzzapur	405
			Parbbatipur	406
			Adigram	407
			Taraju	408
			Uday	409
			Jagadishpur	410
			Chalunda	411
			Bhuinhara	412
			Chandipara	413
			Mahendri	414
			Biranai	415
			Basudebpur	416
			Shankarpur	417
			Kunail	418
			Nitpur Prasadpur	419
			Mastafapur	420
			Durgaramchak	421
			Narasundarpara	422
			Pulinda	423
			Phulbari	424
			Nakair	425
			Khaspara	426
			Deodhara	427
			Khatia Bandha	428
			Hazichak	429
			Palsa	430
			Ausa	431
			Panchagram	432
			Shibpur	433
			: Block T O T A L	

WEST BENGAL
C. D. BLOCK KUMARGANJ
 DISTRICT DAKSHIN DINAJPUR



TOTAL AREA OF THE C. D. BLOCK	286.62 Sq. Kms.
TOTAL POPULATION OF THE C. D. BLOCK	169102
TOTAL NUMBER OF VILLAGES	218
TOTAL NUMBER OF INHABITED VILLAGES	208
TOTAL NUMBER OF CENSUS TOWNS	NIL
TOTAL NUMBER OF STATUTORY TOWNS	NIL
DISTANCE FROM DISTRICT HEADQUARTERS TO C. D. BLOCK HEADQUARTERS (APPROX)	26 Kms.

- HIGH SCHOOL / INTER COLLEGE . **S**
- TECHNICAL INSTITUTIONS **T**
- BANK **B**
- DISPENSARY **D**
- PRIMARY HEALTH CENTRE **A**
- OTHER MEDICAL SERVICES **▲**

- BOUNDARY, INTERNATIONAL
- .. C. D. BLOCK
- .. VILLAGE WITH MDDS CODE
- HEADQUARTERS : POLICE STATION, C. D. BLOCK
- POPULATION SIZE OF VILLAGES : BELOW 200, 200-499, 500-999, 1000-4999
- UNINHABITED VILLAGE WITH MDDS CODE
- STATE HIGHWAY
- IMPORTANT METALLED ROADS
- RIVER AND STREAM

Alphabetical List of Villages

Name of the CD Block : Kumarganj

CD Block Code (2011) : 0049

Sl. No.	Name of the Village	PLCN 2001	MDDS PLCN 2011
1	2	3	4
1	Abail	00481200	310970
2	Agachha	00465600	310814
3	Aichara	00464900	310807
4	Ajhair	00473900	310897
5	Amritapur	00479800	310956
6	Amrulbari	00478200	310940
7	Amulia	00461000	310768
8	Anarpur	00473200	310890
9	Angina	00464500	310803
10	Azadpur	00460800	310766
11	Badalpur	00480100	310959
12	Badangina	00465800	310816
13	Badikanai	00467200	310830
14	Bafra	00468200	310840
15	Balta	00463600	310794
16	Balupara	00470300	310861
17	Banshra	00473600	310894
18	Bansipur	00480700	310965
19	Bara Durgapur	00476800	310926
20	Barail	00470000	310858
21	Barail	00477000	310928
22	Barait	00462100	310779
23	Baram	00478700	310945
24	Basanti	00462900	310787
25	Batrispara	00475600	310914
26	Batun	00480600	310964
27	Bayrapara	00467800	310836
28	Behatair	00477400	310932
29	Beltara	00478800	310946
30	Bhagabanpur	00468600	310844
31	Bhagabatipur	00474700	310905
32	Bhakla	00481600	310974
33	Bholanathpur	00466100	310819
34	Bhomar	00462600	310784
35	Bhour	00471000	310868
36	Bijalipara	00467600	310834

Alphabetical List of Villages

Name of the CD Block : Kumarganj

CD Block Code (2011) : 0049

Sl. No.	Name of the Village	PLCN 2001	MDDS PLCN 2011
1	2	3	4
37	Biprabhag	00476000	310918
38	Bishnupur	00474600	310904
39	Bishwanathpur	00475000	310908
40	Bodra	00472700	310885
41	Brahmanpara	00466000	310818
42	Brahmapur	00465000	310808
43	Buribar	00464800	310806
44	Chak Bhabani	00479300	310951
45	Chak Bhagaban	00474900	310907
46	Chak Gangaprasad	00471100	310869
47	Chak Gopal	00470100	310859
48	Chak Jayanti	00463300	310791
49	Chak Mamudi	00475100	310909
50	Chak Mohan	00464000	310798
51	Chak Ramray	00470200	310860
52	Chak-Ajhair	00474200	310900
53	Chakali	00482100	310979
54	Chak-Bansi	00480800	310966
55	Chak-Barham	00478400	310942
56	Chak-Behatair	00478900	310947
57	Chakrasail	00460600	310764
58	Chandipur	00462800	310786
59	Chandmoua	00480900	310967
60	Chandpur	00475200	310910
61	Char Khanda	00465900	310817
62	Chausha	00476900	310927
63	Chhatintair	00477900	310937
64	Chhatma	00476100	310919
65	Chhota-Haripur	00479100	310949
66	Chural Krishnapur	00470700	310865
67	Dakshin Keshabpur	00481900	310977
68	Dakshin Ramkrishnapur	00476400	310922
69	Damodarpur	00479600	310954
70	Danlapara	00469900	310857
71	Darajpur	00468700	310845
72	Dattamati	00469000	310848

Alphabetical List of Villages

Name of the CD Block : Kumarganj

CD Block Code (2011) : 0049

Sl. No.	Name of the Village	PLCN 2001	MDDS PLCN 2011
1	2	3	4
73	Daudpur	00461900	310777
74	Debipur	00466700	310825
75	Dewan	00463100	310789
76	Dhadalpara	00472200	310880
77	Dharmmapur	00478100	310939
78	Dilpachhanda	00476500	310923
79	Dior	00475900	310917
80	Disnagar	00471300	310871
81	Doraha	00466400	310822
82	Elendari	00460500	310763
83	Enatullapur	00467100	310829
84	Enatullapur Munjarichak	00468900	310847
85	Gaurangapur	00475500	310913
86	Gayespur	00474800	310906
87	Gholdara	00473000	310888
88	Gobarta	00469300	310851
89	Gobindapur	00479900	310957
90	Gopalpur	00481000	310968
91	Gouripur	00468100	310839
92	Gramtala	00472500	310883
93	Gunsi	00482200	310980
94	Haripur	00467400	310832
95	Harischandrapur	00461100	310769
96	Harispur	00470800	310866
97	Islampur	00480200	310960
98	Jagannathpur	00479500	310953
99	Jakhirpur	00463800	310796
100	Jamirbari	00473100	310889
101	Jantihari	00469700	310855
102	Jarlai	00477100	310929
103	Jhara	00471600	310874
104	Jhaubari	00477700	310935
105	Jhikakuri	00474300	310901
106	Kaitara	00482000	310978
107	Kajaltor	00472800	310886
108	Kakoti	00464100	310799

Alphabetical List of Villages

Name of the CD Block : Kumarganj

CD Block Code (2011) : 0049

Sl. No.	Name of the Village	PLCN 2001	MDDS PLCN 2011
1	2	3	4
109	Kalna	00464200	310800
110	Kamdebpur	00461300	310771
111	Kanpara	00480300	310961
112	Kanura	00461600	310774
113	Kashiara	00467500	310833
114	Katakol	00480000	310958
115	Katla	00464700	310805
116	Katnapara	00462700	310785
117	Keshurail	00469600	310854
118	Khamar Matizapur	00472900	310887
119	Khandara	00473700	310895
120	Khanpur	00465700	310815
121	Kharail	00476300	310921
122	Kharail Chandpur	00476200	310920
123	Kharmar Bodra	00472600	310884
124	Khorda Mohana	00472300	310881
125	Krishnapur	00462200	310780
126	Krisnagar	00481700	310975
127	Kulahari	00461400	310772
128	Kumarganj	00470400	310862
129	Kuraha	00475300	310911
130	Kuraldanga	00474100	310899
131	Kusumtara	00461200	310770
132	Kutubpur	00463200	310790
133	Lakshmankuri	00475400	310912
134	Latimirzapur	00467900	310837
135	Madanpur	00469100	310849
136	Madhabpur	00473500	310893
137	Madhya Ramkrishnapur	00469500	310853
138	Mahadebpur	00476600	310924
139	Majhian	00471200	310870
140	Majhina	00461800	310776
141	Mamudpur	00467700	310835
142	Matizapur	00474500	310903
143	Menapur	00466500	310823
144	Mirzapur	00470600	310864

Alphabetical List of Villages

Name of the CD Block : Kumarganj

CD Block Code (2011) : 0049

Sl. No.	Name of the Village	PLCN 2001	MDDS PLCN 2011
1	2	3	4
145	Mohana	00479200	310950
146	Mohipur	00472400	310882
147	Mominpur	00474400	310902
148	Muglishpur	00480400	310962
149	Mulgaon	00471800	310876
150	Munsipur	00466600	310824
151	Nabagram	00462500	310783
152	Nadipur	00478000	310938
153	Nahara	00473800	310896
154	Narayanpur	00472100	310879
155	Neona	00464400	310802
156	Netradanga	00477600	310934
157	Nizamtara	00469800	310856
158	Paik Jhara	00471700	310875
159	Paik-Mulgaon	00471400	310872
160	Paikpara	00481400	310972
161	Palashi	00463400	310792
162	Panitara	00463500	310793
163	Par Sahazadpur	00465300	310811
164	Parial	00478300	310941
165	Pashchim Gobindapur	00470500	310863
166	Pasoya	00480500	310963
167	Patit Pukur	00471900	310877
168	Piarapur	00466900	310827
169	Pirgaon	00477300	310931
170	Pirozpur	00478600	310944
171	Porajhar	00477800	310936
172	Prasadpur	00477500	310933
173	Pratapkhanda	00467300	310831
174	Puntair	00472000	310878
175	Purbba Gobindapur	00468300	310841
176	Radhakrishnpur	00473300	310891
177	Radhanagar	00478500	310943
178	Raghunathpur	00481300	310971
179	Raikhan	00468500	310843
180	Rajdhara	00464300	310801

Alphabetical List of Villages

Name of the CD Block : Kumarganj

CD Block Code (2011) : 0049

Sl. No.	Name of the Village	PLCN 2001	MDDS PLCN 2011
1	2	3	4
181	Rasulpur	00476700	310925
182	Raynanda	00462300	310781
183	Safa Nagar	00465100	310809
184	Safarpur	00481500	310973
185	Sahabazpur	00463700	310795
186	Sahazadpur	00465200	310810
187	Saidpur	00481800	310976
188	Saiyadpur	00475700	310915
189	Samjia	00462400	310782
190	Serpur	00481100	310969
191	Setor	00466800	310826
192	Shibpur	00460700	310765
193	Shibrampur	00466300	310821
194	Shyamnagar	00477200	310930
195	Siptabad	00467000	310828
196	Sitahar	00471500	310873
197	Subarnasahid	00461700	310775
198	Sulandapur	00469400	310852
199	Sundarpur	00464600	310804
200	Sundartala	00479700	310955
201	Tara	00460900	310767
202	Tazpur	00479000	310948
203	Telain	00473400	310892
204	Thalsama	00463000	310788
205	Tilna	00465500	310813
206	Tirali	00475800	310916
207	Tulat	00466200	310820
208	Uchat	00468800	310846
209	Uchhana	00468000	310838
210	Udail	00479400	310952
211	Udaypur	00470900	310867
212	Ulipur	00463900	310797
213	Utrail	00468400	310842
214	Uttar Keshabpur	00469200	310850
215	Uttar Ramkrishnapur	00461500	310773
216	Uttar Rusulpur	00462000	310778

Alphabetical List of Villages

Name of the CD Block : Kumarganj

CD Block Code (2011) : 0049

Sl. No.	Name of the Village	PLCN 2001	MDDS PLCN 2011
1	2	3	4
217	Uzirpur	00474000	310898
218	Walitara	00465400	310812

Census of India 2011
Amenities and Land use

Serial Number	Name of Village	Location code no.	Total area of the village (in hectares rounded up to one decimal place)	Total population (2011 census)	Number of households (2011 census)	Number of educational amenities available in village , the distance range code viz; a for 0-5 kms, b for 5-10 kms, c for 10+ kms of nearest place where facility is available							
						Pre-Primary school (PP)	Primary school (P)	Middle school (M)	Secondary School (S)	Senior Secondary school (SS)	Degree college of arts - science & commerce (ASC)	Engineering college(EC)	Medical college (MC)
1	2	3	4	5	6	7	8	9	10	11	12	13	14

Name of District:-Dakshin Dinajpur

Name of CD Block:-Kumarganj

434	Elendari	310763	436.7	3045	682	2	1	1	1	1	c	c	c
435	Chakrasail	310764	59.6	375	92	1	1	a	a	a	c	c	c
436	Shibpur	310765	98.7	287	62	1	1	a	a	a	c	c	c
437	Azadpur	310766	59.4	1392	319	1	1	1	1	1	c	c	c
438	Tara	310767	374.8	2332	595	4	3	a	a	a	c	c	c
439	Amulia	310768	277.4	1293	343	2	2	a	a	a	c	c	c
440	Harischandrapur	310769	160.9	819	202	1	1	a	a	b	c	c	c
441	Kusumtara	310770	266	748	187	2	2	a	a	b	c	c	c
442	Kamdebpur	310771	63.5	343	89	1	1	a	a	b	c	c	c
443	Kulahari	310772	399.6	1878	464	2	2	1	1	b	c	c	c
444	Uttar Ramkrishnapur	310773	77.9	0	0								
445	Kanura	310774	82.5	1029	239	1	1	b	b	b	c	c	c
446	Subarnasahid	310775	110.3	968	243	1	1	a	a	a	c	c	c
447	Majhina	310776	97.8	284	74	1	1	a	a	a	c	c	c
448	Daudpur	310777	250.6	1299	303	2	2	a	a	b	c	a	
449	Uttar Rusulpur	310778	149.8	794	189	1	1	1	a	b	c	c	c
450	Barait	310779	119.8	1424	348	1	1	a	a	b	c	c	c
451	Krishnapur	310780	60.7	1110	266	1	1	a	a	b	c	c	c
452	Raynanda	310781	117.7	1384	334	1	1	a	a	b	c	c	c
453	Samjia	310782	223.8	1861	450	2	2	b	b	b	c	c	c
454	Nabagram	310783	214.5	1726	421	2	2	a	b	b	c	c	c
455	Bhomar	310784	95.2	106	24	c	a		1	1	c	c	c
456	Katnapara	310785	45	202	53	b	a	a	a	b	c	c	c
457	Chandipur	310786	53.4	8	2	c	a	a	a	b	c	c	c
458	Basanti	310787	179.3	1361	322	2	2	1	1	1	b	c	c
459	Thalsama	310788	59.7	390	87	1	1	a	a	b	c	c	c
460	Dewan	310789	102.8	800	186	1	1	a	a	b	c	c	c
461	Kutubpur	310790	122.9	738	172	c	a	a	a	c	c	c	c
462	Chak Jayanti	310791	119.3	623	146	1	1	a	a	b	c	c	c
463	Palashi	310792	256.7	998	233	2	2	b	a	b	c	c	c
464	Panitara	310793	97.4	249	64	1	1	b	b	b	c	c	c
465	Balta	310794	275.5	1066	240	1	1	a	a	b	c	c	c
466	Sahabazpur	310795	55.4	573	126	1	1	a	a	b	c	c	c
467	Jakhirpur	310796	592.8	3004	745	3	3	1	1	1	b	c	c
468	Ulipur	310797	64.8	83	19	a	a	a	a	b	c	c	c
469	Chak Mohan	310798	51.4	1037	250	1	1	a	a	b	c	c	c
470	Kakoti	310799	231.1	963	225	1	1	1	1	1	b	c	c
471	Kalna	310800	251.6	1943	461	2	2	a	a	b	c	c	c
472	Rajdhara	310801	60.5	286	71	a	a	b	b	b	c	c	c
473	Neona	310802	84.8	730	172	1	1	1	1	1	b	c	c

- Village Directory

(As in 2009)

le. (If not available within the : < 5 Kms, b for 5-10 Kms and c cility is available is given).															Number of Medical Amenities available. (If not available within the village , the distance range code viz; a for < 5 Kms, b for 5-10 Kms and c for 10+ kms of nearest place where facility is available is given).															Name of Village	Serial Number
Management institute (MI)	Polytechnic (Pt)	Vocational training school /ITI	Non-formal training centre (NFTC)	Special school for disabled (SSD)	Others (specify)	Community health centre (CHC)	Primary health centre (PHC)	Primary health sub centre (PHS)	Maternity and child welfare centre (MCW)	T.B. clinic (TBC)	Hospital-allopathic (HA)	Hospital-alternative medicine (HO)	Dispensary (D)	Veterinary hospital (VH)	Mobile health clinic (MHC)	Family welfare centre (FWC)															
15	16	17	18	19	20	21	22	23	24	25	26	27	28	29	30	31	2	1													

Location CodeNo:-331

Location CodeNo:-0049

c	c	a	c	c	c	b	1	b	c	c	c	b	c	c	c	c	Elendari	434
c	c	a	c	c	c	b	a	b	c	c	c	b	c	c	c	c	Chakrasail	435
c	c	a	c	c	c	b	a	b	c	c	c	a	c	c	c	c	Shibpur	436
c	c		c	c	c	b	a	b	c	c	c	a	c	c	c	c	Azadpur	437
c	c	a	c	c	b	c	a	c	c	c	c	b	c	c	c	c	Tara	438
c	c	a	c	c	c	c	a	c	c	c	c	b	c	c	c	c	Amulia	439
c	c	b	c	c	c	c	a	c	c	c	c	c	c	c	c	c	Harischandrapur	440
c	c	b	c	c	c	c	a	c	c	c	c	c	c	c	c	c	Kusumtara	441
c	c	c		c	c	c	a	c	c	c	c	b	c	c	c	c	Kamdebpur	442
c	c	c	1	c	c	c	a	c	c	c	c	b	c	c	c	c	Kulahari	443
																	Uttar Ramkrishnapur	444
c	c	b	c	c	c	c	a	c	c	c	c	c	c		c	c	Kanura	445
c	c	a	c	c	b	b	a	c	c	b	c	a	b		a	a	Subarnasahid	446
c	c	b	c	c	b	b	a	c	c	c	c	c	c	c	c	c	Majhina	447
	c	b	c	c	c	a	1	c	c	c	c	c	c		c	c	Daudpur	448
c	c	b	c	c	b	b	a	c	c	c	c	c	c	c	c	c	Uttar Rusulpur	449
c	c	b	c	c	c	a	a	c	c	c	c	c	c	c	c	c	Barait	450
c	c	b	c	c	c	b	a	c	c	c	c	c	c	c	c	c	Krishnapur	451
c	c	b	c	c	c	a	1	c	c	c	c	c	a		c	c	Raynanda	452
c	c	b	c	c	c	1	1	c	c	c	c	c	c		c	c	Samjia	453
c	c	b	c	c	c	a	a	c	c	c	c	c	c		c	c	Nabagram	454
c	c	c	c	c	c	a	a	a	c	c	c	c	c		c	c	Bhomar	455
c	c	b	c	c	c	a	a	c	c	c	c	c	c		c	c	Katnapara	456
c	c	b	c	c	c	a	a	c	c	c	c	c	c		c	c	Chandipur	457
c	c	b	c	c	c	a	a	c	c	c	c	c	c		c	c	Basanti	458
c	c	b	c	c	c	a	a	c	c	c	c	c	c		c	c	Thalsama	459
c	c	c	c	c	c	a	b	c	c	c	c	c	c		c	c	Dewan	460
c	c	c	c	c	c	a	a	c	c	c	c	c	c		c	c	Kutubpur	461
c	c	b	c	c	c	a	a	c	c	c	c	c	c	c	c	c	Chak Jayanti	462
c	c	b	c	c	c	1	a	c	c	c	c	c	c		c	c	Palashi	463
c	c	b	c	c	c	a	a	c	c	c	c	c	c		c	c	Panitara	464
c	c	b	a	c	c	a	a	c	c	c	c	c	c	c	c	c	Balta	465
c	c	c	a	c	a	b	a	c	c	c	c	c	c	c	c	c	Sahabazpur	466
c	c	c	1	c	c	b	1	c	c	c	c	c	c	c	c	c	Jakhipur	467
c	c	c	a	c	c	b	a	c	c	c	c	c	c	c	c	c	Ulipur	468
c	c	b	1	c	c	b	a	c	c	c	c	c	c	c	c	c	Chak Mohan	469
c	c	c	a	c	c	c	a	c	c	c	c	c	c	c	c	c	Kakoti	470
c	c	c	1	c	b	b	a	c	c	c	c	c	c	c	c	c	Kalna	471
c	c	c	a	c	c	c	b	c	c	c	c	c	c	c	c	c	Rajdhara	472
c	c	b	c	c	b	a	1	c	c	c	c	c	c		c	c	Neona	473

Serial Number	Name of Village	Number of Non-Government Medical Amenities available.							Availability of drinking water - Yes / No							
		Charitable non Govt. hospital/Nursing home.	Medical practitioner with MBBS Degree	Medical practitioner with other degree	Medical practitioner with no degree	Traditional practitioner and faith healer .	Medicine Shop	Others	Tap water (Treated/Untreated)	Well water (Covered / Uncovered well)	Hand Pump	Tube wells / Bore well	Spring	River / Canal	Tank / Pond / Lake	Others
1	2	32	33	34	35	36	37	38	39	40	41	42	43	44	45	46

434	Elendari	0	0	0	2	2	3	0	No	No	Yes	Yes	No	No	Yes	No
435	Chakrasail	0	0	0	0	0	0	0	No	No	Yes	No	No	No	Yes	No
436	Shibpur	0	0	0	0	0	0	0	No	No	Yes	No	No	No	Yes	No
437	Azadpur	0	0	2	3	0	2	0	No	No	Yes	No	No	No	Yes	No
438	Tara	0	0	0	0	0	1	0	No	No	Yes	No	No	Yes	Yes	No
439	Amulia	0	0	0	0	0	0	0	No	No	Yes	No	No	Yes	Yes	No
440	Harischandrapur	0	0	0	0	0	0	0	No	No	Yes	No	No	No	Yes	No
441	Kusumtara	0	0	0	0	0	0	0	No	No	Yes	No	No	No	Yes	No
442	Kamdebpur	1	0	1	2	0	1	0	No	No	Yes	No	No	Yes	Yes	No
443	Kulahari	0	0	0	1	0	0	0	No	No	Yes	No	No	Yes	Yes	No
444	Uttar Ramkrishnapur															
445	Kanura	0	0	0	0	0	0	0	No	No	Yes	No	No	Yes	Yes	No
446	Subarnasahid	0	0	0	0	0	0	0	No	No	Yes	No	No	No	Yes	No
447	Majhina	0	0	0	0	0	0	0	No	No	Yes	No	No	Yes	Yes	No
448	Daudpur	0	0	0	0	0	0	1	No	No	Yes	No	No	Yes	Yes	No
449	Uttar Rusulpur	0	0	0	0	0	0	0	No	No	Yes	No	No	No	Yes	No
450	Barait	0	0	0	0	0	0	0	No	No	Yes	No	No	No	Yes	No
451	Krishnapur	0	0	0	0	0	0	0	No	No	Yes	No	No	No	Yes	No
452	Raynanda	0	0	0	0	0	2	0	No	No	Yes	No	No	Yes	Yes	No
453	Samjia	0	0	0	0	0	0	0	No	No	Yes	No	No	No	Yes	No
454	Nabagram	0	0	0	0	0	0	0	No	No	Yes	No	No	Yes	Yes	No
455	Bhomar	0	0	0	0	0	0	0	No	No	Yes	No	No	No	Yes	No
456	Katnapara	0	0	0	0	0	0	0	No	No	Yes	No	No	No	Yes	No
457	Chandipur	0	0	0	0	0	0	0	No	No	No	No	No	No	Yes	No
458	Basanti	0	0	0	0	0	0	0	No	No	Yes	No	No	No	Yes	No
459	Thalsama	0	0	0	0	0	0	0	No	No	Yes	No	No	No	Yes	No
460	Dewan	0	0	0	0	0	0	0	No	No	Yes	No	No	No	Yes	No
461	Kutubpur	0	0	0	0	0	0	0	No	No	Yes	No	No	No	Yes	No
462	Chak Jayanti	0	0	0	0	0	0	0	No	No	Yes	No	No	No	Yes	No
463	Palashi	0	0	0	0	0	0	0	No	No	Yes	No	No	No	Yes	No
464	Panitara	0	0	0	0	0	0	0	No	No	Yes	No	No	No	Yes	No
465	Balta	0	0	0	0	0	0	0	No	No	Yes	No	No	No	Yes	No
466	Sahabazpur	0	0	0	0	0	0	0	No	No	Yes	No	No	Yes	Yes	No
467	Jakhirpur	0	0	0	0	0	0	0	No	No	Yes	Yes	No	Yes	Yes	No
468	Ulipur	0	0	0	0	0	0	0	No	No	Yes	No	No	No	Yes	No
469	Chak Mohan	0	0	0	0	0	0	0	No	No	Yes	No	No	Yes	Yes	No
470	Kakoti	0	0	0	0	0	0	0	No	Yes	Yes	Yes	No	No	Yes	No
471	Kalna	0	0	0	0	0	0	0	No	No	Yes	No	No	No	Yes	No
472	Rajdhara	0	0	0	0	0	0	0	No	Yes	Yes	No	No	No	Yes	No
473	Neona	0	0	0	0	0	0	0	No	No	Yes	No	No	No	Yes	No

Availability of toilet & others Yes / No				Communication and transport facilities (If amenities available code -Yes is given except for Village Pin Code ,If not available within the village , the distance range code viz; a for < 5 Kms, b for 5-10 Kms and c for 10+ kms of nearest place where facility is available is given).								
Community toilet including bath.	Community toilet excluding bath.	Rural sanitary mart or sanitary hardware outlet available near the village.	Community bio- gas or recycle of waste for productive use.	Post office(PO)	Sub post office (SPO)	Post & Telegraph office (P&TO)	Village Pin Code	Telephones (Land lines)	Public call office (PCO)	Mobile phone coverage	Name of Village	Serial Number
47	48	49	50	51	52	53	54	55	56	57	2	1

No	No	No	No	b	a	b	733141	Yes	Yes	Yes	Elendari	434
No	No	No	No	b	a	b	733141	Yes	a	Yes	Chakrasail	435
No	No	No	No	b	a	b	733141	a	a	Yes	Shibpur	436
No	No	No	No	b	a	b	733141	Yes	Yes	Yes	Azadpur	437
No	No	No	No	b	Yes	b	733141	Yes	Yes	Yes	Tara	438
No	No	No	No	b	a	b	733141	a	a	Yes	Amulia	439
No	No	No	No	c	a	b	733141	a	a	Yes	Harischandrapur	440
No	No	No	No	c	b	c	733141	b	b	Yes	Kusumtara	441
No	No	No	No	c	a	c	733141	b	Yes	Yes	Kamdebpur	442
No	No	No	No	c	a	c	733141	Yes	Yes	Yes	Kulahari	443
											Uttar Ramkrishnapur	444
No	No	No	No	b	a	c	733141	Yes	b	Yes	Kanura	445
No	No	No	No	c	a	c	733141	Yes	a	Yes	Subarnasahid	446
No	No	No	No	b	a	c	733141	Yes	b	Yes	Majhina	447
No	No	Yes	No	c	a	c	733141	Yes	a	Yes	Daudpur	448
No	No	No	No	c	a	c	733141	Yes	a	Yes	Uttar Rusulpur	449
No	No	Yes	No	c	a	c	733141	Yes	a	Yes	Barait	450
No	No	No	No	c	b	c	733141	Yes	Yes	Yes	Krishnapur	451
No	No	Yes	No	c	a	c	733141	Yes	Yes	Yes	Raynanda	452
No	No	No	No	c	Yes	c	733141	Yes	Yes	Yes	Samjia	453
No	No	No	No	c	a	c	733141	Yes	a	Yes	Nabagram	454
No	No	No	No	c	a	c	733141	a	a	a	Bhomar	455
No	No	Yes	No	c	a	c	733141	Yes	a	Yes	Katnapara	456
No	No	Yes	No	c	a	c	733141	a	a	a	Chandipur	457
No	No	Yes	No	c	a	c	733141	Yes	a	Yes	Basanti	458
No	No	Yes	No	c	a	c	733141	a	a	Yes	Thalsama	459
No	No	Yes	No	c	b	c	733141	a	a	Yes	Dewan	460
No	No	Yes	No	c	a	c	733141	Yes	Yes	Yes	Kutubpur	461
No	No	Yes	No	c	a	c	733141	Yes	Yes	Yes	Chak Jayanti	462
No	No	No	No	c	a	c	733141	Yes	a	Yes	Palashi	463
No	No	No	No	c	Yes	c	733141	Yes	Yes	b	Panitara	464
No	No	No	No	c	a	c	733141	Yes	a	Yes	Balta	465
No	No	No	No	c	a	c	733141	Yes	b	Yes	Sahabazpur	466
No	No	No	No	c	Yes	c	733141	Yes	Yes	Yes	Jakhipur	467
No	No	No	No	c	a	c	733141	a	a	Yes	Ulipur	468
No	No	No	No	c	a	c	733141	Yes	a	Yes	Chak Mohan	469
No	No	No	No	c	b	c	733141	Yes	a	Yes	Kakoti	470
No	No	No	No	c	a	c	733141	Yes	b	Yes	Kalna	471
No	No	No	No	c	a	c	733141	Yes	a	Yes	Rajdhara	472
No	No	Yes	No	c	a	c	733141	Yes	a	Yes	Neona	473

Communication and transport facilities (If amenities available code -Yes is given except for Village Pin Code ,If not available within the village , the distance range code viz; a for < 5 Kms, b for 5-10 Kms and c for 10+ kms of nearest place where facility is available is given).													Village connected to highway (If amenities available code viz; a for < 5 Kms, b for 5-10 Kms and c for 10+ kms of nearest place where facility is available is given).			
Serial Number	Name of Village	Internet cafes/ Common service centre (CSC)	Private courier facility	Bus service (Public & Private)	Railway stations	Auto/Modified Autos	Taxis and Vans	Tractors	Cycle-pulled rickshaws(Manual & Machine driven)	Carts driven by animals	Sea /River ferry service	Connected to national highway(NH)	Connected to state highway(SH)	Connected to major district road (MDR)	Connected to others district road	Pucca roads
1	2	58	59	60	61	62	63	64	65	66	67	68	69	70	71	72

434	Elendari	a	a	Yes	c	Yes	Yes	Yes	Yes	Yes	c	c	c	Yes	b	a
435	Chakrasail	a	a	a	c	a	Yes	a	Yes	Yes	a	c	c	a	a	a
436	Shibpur	a	a	a	c	a	Yes	a	Yes	a	a	c	c	Yes	a	a
437	Azadpur	a	Yes	Yes	c	Yes	Yes	Yes	Yes	Yes	Yes	c	c	Yes		Yes
438	Tara	a	a	a	c	Yes	Yes	Yes	Yes	Yes	Yes	c	c	Yes	Yes	Yes
439	Amulia	a	a	a	c	Yes	Yes	Yes	Yes	Yes	c	c	c	a	Yes	Yes
440	Harischandrapur	b	b	b	c	a	a	a	Yes	Yes	a	c	c	b	Yes	Yes
441	Kusumtara	b	b	b	c	a	a	a	Yes	Yes	a	c	c	b	a	a
442	Kamdebpur	b	b	b	c	Yes	Yes	Yes	Yes	Yes	c	c	c	b	Yes	Yes
443	Kulahari	b	b	Yes	c	Yes	Yes	Yes	Yes	Yes	b	c	c	b	Yes	Yes
444	Uttar Ramkrishnapur															
445	Kanura	b	b	b	c	b	Yes	b	Yes	Yes	a	c	c	b	a	a
446	Subarnasahid	a	c	a	c	a	Yes	a	a	Yes	a	c	c	b	a	a
447	Majhina	b	b	b	c	b	a	b	Yes	Yes	Yes	c	c	b	b	a
448	Daudpur	b	c	Yes	c	b	Yes	Yes	Yes	Yes	Yes	c	c	c	Yes	Yes
449	Uttar Rusulpur	a	b	b	c	b	Yes	b	Yes	b	Yes	b	c	c	b	Yes
450	Barait	a	c	a	c	Yes	Yes	Yes	Yes	Yes	b	c	c	c	Yes	Yes
451	Krishnapur	a	b	b	c	b	Yes	b	Yes	Yes	b	c	c	b	a	Yes
452	Raynanda	Yes	c	Yes	c	Yes	Yes	Yes	Yes	c	c	c	c	c	Yes	Yes
453	Samjia	a	b	b	c	Yes	Yes	Yes	Yes	Yes	b	c	c	c	a	Yes
454	Nabagram	a	c	Yes	c	a	Yes	Yes	Yes	Yes	b	c	c	c	Yes	Yes
455	Bhomar	b	c	a	c	a	a	a	a	Yes	c	c	c	c	a	a
456	Katnapara	a	c	a	c	a	Yes	a	Yes	Yes	c	c	c	c	a	a
457	Chandipur	b	c	a	c	a	a	a	a	a	b	c	c	c	a	a
458	Basanti	a	c	a	c	a	Yes	a	Yes	Yes	b	c	c	c	a	a
459	Thalsama	a	c	a	c	a	Yes	a	Yes	Yes	b	c	c	c	a	a
460	Dewan	b	c	a	c	a	Yes	a	a	Yes	b	c	c	c	a	Yes
461	Kutubpur	a	c	Yes	c	Yes	Yes	Yes	Yes	Yes	b	c	c	c	Yes	Yes
462	Chak Jayanti	a	c	Yes	c	Yes	Yes	Yes	Yes	Yes	b	c	c	c	Yes	Yes
463	Palashi	b	c	b	c	a	Yes	c	Yes	Yes	c	c	c	c	a	Yes
464	Panitara	b	c	a	c	a	Yes	a	Yes	Yes	a	c	c	b	a	a
465	Balta	b	c	a	c	a	a	a	a	Yes	b	c	c	c	a	Yes
466	Sahabazpur	b	c	b	c	Yes	Yes	Yes	a	Yes	b	c	c	c	c	a
467	Jakhirpur	c	c	Yes	c	Yes	Yes	Yes	Yes	Yes	a	c	c	c	c	Yes
468	Ulipur	b	c	b	c	a	a	a	a	a	a	c	c	c	c	a
469	Chak Mohan	b	c	b	c	Yes	Yes	Yes	Yes	Yes	a	c	c	c	b	Yes
470	Kakoti	c	c	c	c	a	Yes	a	a	Yes	b	c	c	c	b	a
471	Kalna	b	c	b	c	b	Yes	Yes	Yes	Yes	b	c	c	c	c	Yes
472	Rajdhara	b	c	c	c	Yes	Yes	a	Yes	Yes	b	c	c	c	c	Yes
473	Neona	a	c	a	c	Yes	Yes	Yes	Yes	Yes	b	c	c	c	Yes	Yes

ys,village roads, banks & credit societies :-Yes is given, If not available within the code viz; a for <5 Kms, b for 5-10 Kms place where facility is available is given).														Availability of miscellaneous facilities (If amenities available code -Yes is given, If not available within the village , the distance range code viz; a for < 5 Kms, b for 5-10 Kms and c for 10+ kms of nearest place where facility is available is given).		
Kutchcha roads	Water bounded macadam(WBM) roads	Navigable waterway (river/canal)(NW)	Footpaths (FP)	Commercial & Co-operative Banks	ATM	Agricultural Credit Societies	Self-Help Group (SHG)	Public distribution system (PDS) shop	Mandis / Regular market	Weekly Haat	Agricultural marketing society	Integrated Child Development Scheme (Nutritional Centres)	Anganwadi Centre (Nutritional Centres)	Others (Nutritional Centres)	Name of Village	Serial Number
73	74	75	76	77	78	79	80	81	82	83	84	85	86	87	2	1

Yes	b	b	c	a	c	c	Yes	Yes	Yes	a	c	b	Yes	Yes	Elendari	434
Yes	b	b	c	a	c	c	Yes	a	c	a	c	b	Yes	Yes	Chakrasail	435
Yes	c	b	c	a	c	c	Yes	a	c	a	c	b	Yes	Yes	Shibpur	436
Yes		Yes	c		c	c	Yes	Yes	Yes	Yes	b	b	Yes	Yes	Azadpur	437
Yes	c	Yes	c	a	c	c	Yes	Yes	c	a	b	b	Yes	Yes	Tara	438
Yes	a	c	a	c	c	c	Yes	a	c	a	c	b	Yes	Yes	Amulia	439
Yes	c	a	c	b	c	c	Yes	b	c	b	c	a	Yes	Yes	Harischandrapur	440
Yes	c	a	c	b	c	c	Yes	a	c	b	c	c	Yes	Yes	Kusumtara	441
Yes	c	b	c	b	c	c	Yes	a	Yes	a	c	Yes	Yes	Yes	Kamdebpur	442
Yes	c	b	c	b	c	c	Yes	Yes	c	Yes	c	Yes	Yes	Yes	Kulahari	443
															Uttar Ramkrishnapur	444
Yes			c	b	c	c	Yes	b	c	b	b	b	Yes	Yes	Kanura	445
Yes		a	c	a	c	c	Yes	Yes	c	a	a	c	Yes	Yes	Subarnasahid	446
Yes		Yes	c	b	c	c	Yes	a	c	a	a	Yes	Yes	Yes	Majhina	447
Yes		Yes	c	a	c	c	Yes	a	c	Yes	b	c	Yes	Yes	Daudpur	448
Yes			c	b	c	c	Yes	b	c	Yes	b	b	Yes	Yes	Uttar Rusulpur	449
Yes		b	c	a	c	c	Yes	a	c	a	b	c	Yes	Yes	Barait	450
Yes		b	c	a	c	c	Yes	b	c	a	b	b	Yes	Yes	Krishnapur	451
Yes		Yes	Yes	Yes	c	c	Yes	a	Yes	Yes	a	c	Yes	Yes	Raynanda	452
Yes		b	c	a	c	c	Yes	Yes	c	a	c	c	Yes	Yes	Samjia	453
Yes		b	c	a	c	c	Yes	a	c	a	a	c	Yes	Yes	Nabagram	454
Yes			c	b	c	c	Yes	a	c	a	b	c	a	Yes	Bhomar	455
Yes		c	c	a	c	c	Yes	b	c	a	a	c	a	Yes	Katnapara	456
a	b	c	a	c	c	a	b	c	a	a	c	a	Yes	Chandipur	457	
Yes		b	c	a	c	b	Yes	b	c	a	a	c	Yes	Yes	Basanti	458
Yes		b	c	a	c	b	Yes	b	c	a	a	c	Yes	Yes	Thalsama	459
Yes		b	c	a	c	c	Yes	b	c	a	a	c	Yes	Yes	Dewan	460
Yes		b	c	a	c	c	Yes	a	c	a	a	c	Yes	Yes	Kutubpur	461
Yes		b	c	Yes	c	Yes	Yes	a	Yes	Yes	Yes	c	Yes	Yes	Chak Jayanti	462
Yes			c	a	c	c	Yes	a	c	a	c	c	Yes	Yes	Palashi	463
Yes			c	b	c	c	Yes	a	c	a	a	c	a	Yes	Panitara	464
Yes	Yes	b	c	b	c	c	Yes	a	c	a	c	Yes	Yes	Yes	Balta	465
Yes	a	a	c	c	c	c	Yes	b	c	Yes	c	Yes	a	Yes	Sahabazpur	466
Yes	Yes	a	c	c	c	c	Yes	a	c	Yes	c	Yes	Yes	Yes	Jakhirpur	467
Yes	a	a	c	c	c	c	a	a	c	a	c	Yes	a	Yes	Ulipur	468
Yes	Yes	a	c	b	c	c	Yes	a	c	Yes	c	Yes	Yes	Yes	Chak Mohan	469
Yes	Yes	b	c	c	c	c	Yes	b	c	Yes	c	a	Yes	Yes	Kakoti	470
Yes	Yes	b	c	c	c	c	Yes	a	c	Yes	c	Yes	a	Yes	Kalna	471
Yes	Yes	Yes	c	c	c	c	a	b	c	a	c	Yes	Yes	Yes	Rajdhara	472
Yes		b	c	a	c	c	Yes	a	c	a	b	c	Yes	Yes	Neona	473

Availability of miscellaneous facilities (If amenities available code -Yes is given, If not available within the village , the distance range code viz; a for < 5 Kms, b for 5-10 Kms and c for 10+ kms of nearest place where facility is available is given).												Availability of electricity (Yes/No)			
Serial Number	Name of Village	ASHA (Accredited Social Health Activist)	Community centre with/without TV	Sports Field,	Sports Club / Recreation Centre	Cinema / Video Hall	Public Library	Public Reading Room	Newspaper Supply	Assembly Polling station	Birth & Death Registration Office	Power Supply for Domestic Use (ED)	Power Supply for Agricultural Use (EAG)	Power Supply for Commercial Use (EC)	Power Supply for All Uses (EA)
1	2	88	89	90	91	92	93	94	95	96	97	98	99	100	101

434	Elendari	a	b	Yes	Yes	b	a	a	Yes	Yes	a	Yes	Yes	Yes	Yes
435	Chakrasail	a	b	a	a	b	a	a	Yes	a	a	Yes	Yes	Yes	Yes
436	Shibpur	a	b	a	a	b	a	a	a	a	a	Yes	No	No	No
437	Azadpur	Yes	Yes	Yes	Yes	Yes	Yes	Yes	Yes	Yes	Yes	Yes	No	No	No
438	Tara	Yes	b	Yes	Yes	b	Yes	Yes	Yes	Yes	a	Yes	Yes	Yes	Yes
439	Amulia	Yes	b	a	Yes	b	a	a	Yes	Yes	a	Yes	No	No	No
440	Harischandrapur	a	c	a	a	c	a	a	a	a	b	Yes	No	No	No
441	Kusumtara	Yes	c	b	a	c	b	b	a	a	b	Yes	No	No	No
442	Kamdebpur	Yes	c	Yes	Yes	b	b	b	Yes	Yes	b	Yes	No	No	No
443	Kulahari	Yes	c	Yes	Yes	b	b	b	Yes	Yes	b	Yes	No	No	No
444	Uttar Ramkrishnapur														
445	Kanura	Yes	c	Yes	b	b	b	b	Yes	Yes	b	Yes	No	No	No
446	Subarnasahid	Yes	c	Yes	a	b	b	b	Yes	a	b	Yes	Yes	Yes	Yes
447	Majhina	c	Yes	Yes	a	a	a	a	Yes	a	a	Yes	Yes	Yes	Yes
448	Daudpur	Yes	c	a	b	b	a	a	Yes	a	a	Yes	No	No	No
449	Uttar Rusulpur	Yes	c	Yes	c	b	a	a	Yes	Yes	a	Yes	Yes	Yes	Yes
450	Barait	Yes	c	a	b	b	a	a	Yes	Yes	a	Yes	Yes	Yes	Yes
451	Krishnapur	Yes	c	a	c	b	a	a	Yes	Yes	a	Yes	Yes	Yes	Yes
452	Raynanda	Yes	c	Yes	b	b	Yes	Yes	Yes	Yes	Yes	Yes	Yes	Yes	Yes
453	Samjia	Yes	c	a	c	c	a	a	Yes	Yes	a	Yes	Yes	Yes	Yes
454	Nabagram	Yes	c	a	b	b	a	a	Yes	Yes	a	Yes	Yes	No	No
455	Bhomar	Yes	c	b	c	b	b	b	Yes	a	b	Yes	No	No	No
456	Katnapara	a	c	a	b	b	b	b	Yes	a	b	Yes	Yes	Yes	Yes
457	Chandipur	a	c	a	c	b	b	b	a	a	b	Yes	No	No	No
458	Basanti	a	c	Yes	b	b	a	a	Yes	Yes	a	Yes	Yes	No	No
459	Thalsama	Yes	c	a	b	b	a	a	Yes	a	a	Yes	Yes	Yes	Yes
460	Dewan	Yes	c	a	c	c	a	a	Yes	a	a	Yes	Yes	No	No
461	Kutubpur	Yes	c	a	c	c	a	a	Yes	a	b	Yes	Yes	No	No
462	Chak Jayanti	Yes	c	a	c	b	a	a	Yes	Yes	a	Yes	Yes	Yes	Yes
463	Palashi	Yes	c	c	c	c	a	a	Yes	Yes	a	Yes	Yes	Yes	Yes
464	Panitara	Yes	c	b	c	b	a	a	Yes	a	a	Yes	Yes	Yes	Yes
465	Balta	Yes	c	Yes	c	b	a	a	a	Yes	a	Yes	No	No	No
466	Sahabazpur	a	c	a	c	b	a	a	b	a	a	Yes	Yes	Yes	Yes
467	Jakhirpur	c	Yes	c	c	Yes	Yes	Yes	Yes	Yes	a	Yes	Yes	Yes	Yes
468	Ulipur	a	c	a	c	c	a	a	a	a	a	Yes	No	No	No
469	Chak Mohan	Yes	c	a	c	b	a	a	a	Yes	a	Yes	No	No	No
470	Kakoti	a	c	Yes	c	c	b	b	a	Yes	a	Yes	Yes	No	No
471	Kalna	a	c	Yes	c	b	a	a	b	Yes	a	Yes	Yes	Yes	Yes
472	Rajdhara	Yes	c	a	c	a	b	b	b	a	a	Yes	No	No	No
473	Neona	Yes	c	Yes	b	b	a	a	Yes	a	a	Yes	No	No	No

Nearest Town		Land Use							
		Area under different types of land use (in hectares rounded up to one decimal place)							
Name	Distance range code i.e. a for < 5 Kms, b for 5-10 Kms and c for 10+ kms .	Forests	Area under Non-agricultural Uses	Barren and Un-cultivable land	Permanent Pastures and Other Grazing Lands	Land Under Miscellaneous Tree Crops etc.	Culturable Waste Land	Name of Village	Serial Number
102	103	104	105	106	107	108	109	2	1

BALURGHAT	c	0	21.5	0	0	0	155.3	Elendari	434
BALURGHAT	c	0	4.6	0	0	0	19.6	Chakrasail	435
BALURGHAT	c	0	7.6	0	0	0	32.4	Shibpur	436
BALURGHAT	c	0	4.6	0	0	0	19.2	Azadpur	437
BALURGHAT	c	0	28.8	0	0	0	122.9	Tara	438
BALURGHAT	b	0	21.4	0	0	0	91	Amulia	439
BALURGHAT	c	0	12.4	0	0	0	52.8	Harischandrapur	440
BALURGHAT	b	0	16.4	0	0	0	91.3	Kusumtara	441
BALURGHAT	c	0	5.1	0	0	0	20.4	Kamdebpur	442
BALURGHAT	b	0	26.4	0	0	0	133.5	Kulahari	443
BALURGHAT	b	0	23.4	0	0	0	16.4	Uttar Ramkrishnapur	444
BALURGHAT	b	0	3	0	0	0	2	Kanura	445
BALURGHAT	b	0	17.8	0	0	0	27.8	Subarnasahid	446
BALURGHAT	b	3	16.8	0	0	0	22	Majhina	447
BALURGHAT	c	2	18.8	0	0	0	11	Daudpur	448
BALURGHAT	b	0	62	0	0	0	7.5	Uttar Rusulpur	449
BALURGHAT	c	0	31.1	0	0	0	7.9	Barait	450
BALURGHAT	b	1	2.5	0	0	0	6.5	Krishnapur	451
BALURGHAT	b	0	28.4	0	0	0	4	Raynanda	452
BAJURGHAT	c	4.7	6.8	0	0	0	8.2	Samjia	453
BALURGHAT	c	3.6	28.4	0	0	0	6	Nabagram	454
BALURGHAT	b	0	4.7	0	0	0	10	Bhomar	455
BALURGHAT	c	0	5	0	0	0	5	Katnapara	456
BALURGHAT	b	0	3	0	0	0	2	Chandipur	457
BALURGHAT	b	0	6	0	0	0	7	Basanti	458
BALURGHAT	b	1	1	0	0	0	3.6	Thalsama	459
BALURGHAT	c	1.5	3.4	0	0	0	4.1	Dewan	460
BALURGHAT	b	0	19.6	0	0	0	28.4	Kutubpur	461
BALURGHAT	b	0	8	0	0	0	8.9	Chak Jayanti	462
BALURGHAT	b	0	60.8	0	0	0	0.1	Palashi	463
BALURGHAT	c	0	3.2	0	0	0	6.4	Panitara	464
BALURGHAT	b	0	57.3	0	0	0	52.4	Balta	465
BALURGHAT	b	0	11.3	0	0	0	3.1	Sahabazpur	466
BALURGHAT	b	0	123.6	0	0	0	112.6	Jakhipur	467
BALURGHAT	b	0	14.1	0	0	0	9.9	Ulipur	468
BALURGHAT	b	0	10.6	0	0	0	9.8	Chak Mohan	469
BALURGHAT	b	0	46.5	0	0	0	43.9	Kakoti	470
BALURGHAT	b	0	40.3	0	0	0	37.8	Kalna	471
BALURGHAT	b	0	12.5	0	0	0	11.5	Rajdhara	472
GALURGHAT	c	0.7	4.6	0	0	0	7.1	Neona	473

Land Use											
Area under different types of land use (in hectares rounded up to one decimal place)							Area irrigated by source (in hectare).				
Serial Number	Name of Village	Fallow lands other than current fallows	Current Fallows	Net Area Sown	Total Irrigated Land Area	Total Un-irrigated Land Area	Canals (C)	Wells/Tube-wells(W/TW)	Tanks/Lakes(T/L)	Water Falls(WF)	Others(O)
1	2	110	111	112	113	114	115	116	117	118	119

434	Elendari	0	0	259.9	104.2	155.7	10.1	0	65.5	0	28.6
435	Chakrasail	0	0	35.5	17	18.5	0	0	5	0	12
436	Shibpur	0	0	58.8	24.2	34.6	0	16.1	8.1	0	0
437	Azadpur	0	0	35.6	14	21.6	2	6	2	0	4
438	Tara	0	0	223.1	100.9	122.2	0	80.9	5	0	15
439	Amulia	0	0	165.1	71	94.2	0	20	15	0	36
440	Harischandrapur	0	0	95.8	20	75.8	0	0	7	0	13
441	Kusumtara	0	0	158.3	20	138.3	0	0	5	0	15
442	Kamdebpur	0	0	38	8.4	29.6	0	8.4	0	0	0
443	Kulahari	0	0	239.8	63.5	176.3	0	63.5	0	0	0
444	Uttar Ramkrishnapur	0	0	38.1	26.5	11.6	0	0	0	0	26.5
445	Kanura	0	0	77.5	73.5	4	0	7.6	32.4	0	33.5
446	Subarnasahid	0	0	64.7	56.7	8	0	4.6	3	0	49.1
447	Majhina	0	0	56	40	16	0	0	20	0	20
448	Daudpur	0	0	218.8	198	20.8	2.8	4.6	8.1	0	182.5
449	Uttar Rusulpur	0	0	80.3	21.1	59.2	0	4.6	16.5	0	0
450	Barait	0	0	80.8	16.5	64.3	0	4.6	11.9	0	0
451	Krishnapur	0	0	50.7	23.2	27.5	0	0	3	0	20.2
452	Raynanda	0	0	85.3	16.6	68.7	0	4.6	12	0	0
453	Samjia	0	0	204.1	41.5	162.6	0	9.2	3	0	29.3
454	Nabagram	0	0	176.5	34.7	141.8	0	9.2	25.5	0	0
455	Bhomar	0	0	80.5	60.5	20	0	30	10.5	0	20
456	Katnapara	0	0	35	25.7	9.3	0	20.2	5.5	0	0
457	Chandipur	0	0	48.4	40.4	8	0	0	40.4	0	0
458	Basanti	0	0	166.3	76.5	89.8	0	60	16.5	0	0
459	Thalsama	0	0	54.1	17.5	36.6	0	7.5	10	0	0
460	Dewan	0	0	93.8	41	52.8	0	13.9	27.1	0	0
461	Kutubpur	0	0	74.9	44.2	30.7	0	0	12	0	32.2
462	Chak Jayanti	0	0	102.4	92.2	10.2	0	40.2	9	0	43
463	Palashi	0	0	195.8	90	105.8	0	50	40	0	0
464	Panitara	0	0	87.8	22.6	65.2	0	2.3	20.3	0	0
465	Balta	0	0	165.9	52.8	113	0	20.3	32.5	0	0
466	Sahabazpur	0	0	41	30.5	10.5	0	10.2	20.3	0	0
467	Jakhirpur	0	0	356.6	48.8	307.8	0	20.3	28.4	0	0
468	Ulipur	0	0	40.8	28.4	12.3	0	8.1	20.3	0	0
469	Chak Mohan	0	0	31	4.9	26.1	0	0	4.9	0	0
470	Kakoti	0	0	140.7	9.2	131.6	0	0	9.2	0	0
471	Kalna	0	0	173.5	75.2	98.3	0	30.5	44.7	0	0
472	Rajdhara	0	0	36.5	22.7	13.8	0	10.2	12.5	0	0
473	Neona	0	0	72.4	31.5	40.9	0	15	16.5	0	0

Name of three most important commodities manufactured			Name of Village	Serial Number
First	Second	Third		
120	121	122	2	1

			Elendari	434
			Chakrasail	435
			Shibpur	436
			Azadpur	437
			Tara	438
			Amulia	439
			Harischandrapur	440
			Kusumtara	441
			Kamdebpur	442
			Kulahari	443
			Uttar Ramkrishnapur	444
Rice	Muri		Kanura	445
Muri	Rice		Subarnasahid	446
Rice	Muri		Majhina	447
Rice	Muri		Daudpur	448
Rice	Muri		Uttar Rusulpur	449
Rice	Muri		Barait	450
Rice	Muri		Krishnapur	451
Rice	Muri		Raynanda	452
Rice	Muri		Samjia	453
Rice	Muri		Nabagram	454
Rice	Muri		Bhomar	455
Rice	Muri		Katnapara	456
Rice			Chandipur	457
Rice	Muri		Basanti	458
Rice	Muri		Thalsama	459
Rice			Dewan	460
Rice			Kutubpur	461
Rice			Chak Jayanti	462
Rice	Muri		Palashi	463
Rice	Muri		Panitara	464
			Balta	465
			Sahabazpur	466
			Jakhirpur	467
			Ulipur	468
			Chak Mohan	469
			Kakoti	470
			Kalna	471
			Rajdhara	472
Rice	Muri		Neona	473

Census of India 2011
Amenities and Land use

Serial Number	Name of Village	Location code no.	Total area of the village (in hectares rounded up to one decimal place)	Total population (2011 census)	Number of households (2011 census)	Number of educational amenities available in the village, the distance range code viz; a for 0-5 kms, b for 5-10 kms, c for 10+ kms of nearest place where facility is available							
						Pre-Primary school (PP)	Primary school (P)	Middle school (M)	Secondary School (S)	Senior Secondary school (SS)	Degree college of arts, science & commerce (ASC)	Engineering college(EC)	Medical college (MC)
1	2	3	4	5	6	7	8	9	10	11	12	13	14
474	Angina	310803	242.6	1194	295	2	2	1	a	a	c	c	c
475	Sundarpur	310804	44	1393	304	1	1	1	1	a	c	c	c
476	Katla	310805	429.5	2474	596	2	2	b	a	a	c	c	c
477	Buribar	310806	60.2	860	205	1	1	a	a	a	c	c	c
478	Aichara	310807	50.8	0	0								
479	Brahmapur	310808	179.2	1223	289	2	2	a	a	a	c	c	c
480	Safa Nagar	310809	597.2	3242	778	2	1	1	1	1	c	c	c
481	Sahazadpur	310810	127.8	810	204	1	1	a	a	a	c	c	c
482	Par Sahazadpur	310811	78.7	317	75	1	1	a	a	a	c	c	c
483	Walitara	310812	53.9	114	30	a	a	a	a	a	c	c	c
484	Tilna	310813	225.9	1067	259	1	1	1	a	a	c	c	c
485	Agachha	310814	85.6	1069	274	1	1	a	a	a	c	c	c
486	Khanpur	310815	102.8	838	199	1	1	a	a	a	c	c	c
487	Badangina	310816	164	930	210	3	3	1	1	1	c	c	c
488	Char Khanda	310817	65.6	150	40	a	a	a	b	b	c	c	c
489	Brahmanpara	310818	50.8	46	9	a	a	b	b	b	c	c	c
490	Bholanathpur	310819	64.8	617	163	1	1	b	b	b	c	c	c
491	Tulat	310820	266.1	1762	421	2	1	1	a	a	c	c	c
492	Shibrampur	310821	77.7	145	34	a	a	a	a	a	c	c	c
493	Doraha	310822	127	637	144	1	1	b	b	b	c	c	c
494	Menapur	310823	94.3	1283	312	1	1	a	a	b	c	c	c
495	Munsipur	310824	61.9	110	27	1	1	a	a	a	c	c	c
496	Debipur	310825	80	437	107	a	a	a	a	a	c	c	c
497	Setor	310826	72.6	286	67	1	1	a	a	a	c	c	c
498	Piarapur	310827	46.8	0	0								
499	Siptabad	310828	65.6	0	0								
500	Enatullapur	310829	64.5	710	181	1	1	a	a	b	c	c	c
501	Badikanai	310830	144.5	1102	273	1	1	1	1	b	c	c	c
502	Pratapkhanda	310831	49.4	0	0								
503	Haripur	310832	164.3	665	160	1	1	a	a	a	c	c	c
504	Kashiara	310833	54.6	89	23	a	a	a	a	a	c	c	c
505	Bijalipara	310834	59.9	302	69	a	a	a	a	a	c	c	c
506	Mamudpur	310835	271.8	2912	690	1	1	1	1	1	c	c	c
507	Bayrapara	310836	44.2	329	75	1	1	a	a	a	c	c	c
508	Latimirzapur	310837	96.8	582	149	a	a	a	a	a	c	c	c
509	Uchhana	310838	88.6	370	88	1	1	a	a	a	c	c	c
510	Gouripur	310839	50.6	96	29	a	a	a	a	a	c	c	c
511	Bafra	310840	91.9	394	97	1	1	a	a	a	c	c	c
512	Purbba Gobindapur	310841	96.2	146	40	1	1	a	a	a	c	c	c
513	Utrail	310842	97.1	552	144	1	1	a	a	a	c	c	c
514	Raikhan	310843	73.7	864	175	1	1	1	1	1	c	c	c
515	Bhagabanpur	310844	47.9	171	41	a	a	a	a	a	c	c	c

- Village Directory

(As in 2009)

le. (If not available within the : < 5 Kms, b for 5-10 Kms and c cility is available is given).						Number of Medical Amenities available. (If not available within the village , the distance range code viz; a for < 5 Kms, b for 5-10 Kms and c for 10+ kms of nearest place where facility is available is given).						Name of Village	Serial Number				
15	16	17	18	19	20	21	22	23	24	25	26			27	28	29	30
Management institute (MI)	Polytechnic (Pt)	Vocational training school /ITI	Non-formal training centre (NFTC)	Special school for disabled (SSD)	Others (specify)	Community health centre (CHC)	Primary health centre (PHC)	Primary health sub centre (PHS)	Maternity and child welfare centre (MCW)	T.B. clinic (TBC)	Hospital-allopathic (HA)	Hospital-alternative medicine (HO)	Dispensary (D)	Veterinary hospital (VH)	Mobile health clinic (MHC)	Family welfare centre (FWC)	
c	a	c	c	c		b	a	1	c	c	c	c	c		c	Angina	474
c	c	a	c	c		b	b	a	c	c	c	c	c		c	Sundarpur	475
c	c	a	c	c		b	b	a	c	c	c	c	c		c	Katla	476
c	c	c		c		c	b	a	c	c	c	c	a	b	c	Buribar	477
																Aichara	478
c	c	a	c	c		b	c	a	c	c	c			c		Brahmapur	479
c	c	c		1	c	b	b		1	c	c	c		3	c	Safa Nagar	480
c	c		c	c		a	b	a	b	c	c	c	a	a	b	Sahazadpur	481
c	c	a	c	c		b	c	a	c	c	c	c	c	c	c	Par Sahazadpur	482
c	c	a	c	c		b	a	a	c	c	c	c	c	c	c	Walitara	483
c	c	a	c	c		b	b		c	c	c	c	c	c	c	Tilna	484
c	c	a	c	c		b	b	a	c	c	c	c	c	c	c	Agachha	485
c	c	a	c	c		b	b	a	c	c	c	c	c	c	c	Khanpur	486
c	c	a	c	c		b	a	a	c	c	c	c	c	c	c	Badangina	487
c	c	c	a	c		b	b	a	c	c	c	c	c	c	c	Char Khanda	488
c	c	c	a	c		b	b	a	c	c	c	c	c	c	c	Brahmanpara	489
c	c	c	a	c		b	b	a	c	c	c	c	c	c	c	Bholanathpur	490
c	c	c		1	c	b	b		c	c	c	c	c	c	c	Tulat	491
c	c	c	a	c		b	b	a	c	c	c	c	c	c	c	Shibrampur	492
c	c	c	a	c		c	c	a	c	c	c	c	c	c	c	Doraha	493
c	c	c		1	c	c	b	a	c	c	c	c	c	c	c	Menapur	494
c	c	c		c		c	c	a	c	c	c	c	c	c	c	Munsipur	495
c	c	c	a	c		b	c	a	c	c	c	c	c	c	c	Debipur	496
c	c	c	a	c		b	c	a	c	c	c	c	c	c	c	Setor	497
																Piarapur	498
																Siptabad	499
c	c	c	a	c		c	c	a	c	c	c	c	c	c	c	Enatullapur	500
c	c	c		1	c	b	b	a	c	c	c	c	c	c	c	Badikanai	501
																Pratapkhanda	502
c	c	c	a	c		b	b	a	c	c	c	c	c	c	c	Haripur	503
c	c	c		1	c	b	b	a	c	c	c	c	c	c	c	Kashiara	504
c	c	a	c	c		b	b	a	c	c	c	c	c	c	c	Bijalipara	505
c	c		1	c	c	b	b		1	c	c	c	c	c	c	Mamudpur	506
c	c	a	c	c		b	a	a	c	c	c	c	c	c	c	Bayrapara	507
c	c	a	c	c		a	a	a	c	c	c	c	c	c	c	Latimirzapur	508
c	c	a	c	c		b	b	a	c	c	c	c	c	c	c	Uchhana	509
c	c	a	c	c		b	b	a	c	c	c	c	c	c	c	Gouripur	510
c	c	a	c	c		b	b	a	c	c	c	c	c	c	c	Bafra	511
c	c	a	c	c		b	b	b	c	c	c	c	c	c	c	Purbba Gobindapur	512
c	c	c	a	c		b	b	a	c	c	c	c	c	c	c	Utrail	513
c	c	c	c	c		b	b	a	c	c	c	c	c	c	c	Raikhan	514
c	c	c	a	c		b	c	a	c	c	c	c	c	c	c	Bhagabanpur	515

Serial Number	Name of Village	Number of Non-Government Medical Amenities available.							Availability of drinking water - Yes / No							
		Charitable non Govt. hospital/Nursing home.	Medical practitioner with MBBS Degree	Medical practitioner with other degree	Medical practitioner with no degree	Traditional practitioner and faith healer .	Medicine Shop	Others	Tap water (Treated/Untreated)	Well water (Covered / Uncovered well)	Hand Pump	Tube wells / Bore well	Spring	River / Canal	Tank / Pond / Lake	Others
1	2	32	33	34	35	36	37	38	39	40	41	42	43	44	45	46
474	Angina	0	0	0	0	0	0	0	0	Yes	No	Yes	No	No	Yes	No
475	Sundarpur	0	0	0	0	0	0	0	0	Yes	No	Yes	No	No	Yes	Yes
476	Katla	0	0	0	0	0	0	0	0	No	No	Yes	No	No	Yes	No
477	Buribar	0	0	1	0	0	1	0	0	No	No	Yes	No	Yes	Yes	No
478	Aichara															
479	Brahmapur	0	0	0	0	0	0	0	0	No	No	Yes	No	Yes	Yes	No
480	Safa Nagar	0	0	0	2	0	2	0	0	No	No	Yes	Yes	Yes	Yes	No
481	Sahazadpur	0	0	0	0	0	0	0	0	No	No	Yes	No	Yes	Yes	No
482	Par Sahazadpur	0	0	0	0	0	0	0	0	No	No	Yes	No	No	Yes	No
483	Walitara	0	0	0	0	0	0	0	0	No	No	Yes	No	Yes	Yes	No
484	Tilna	0	0	0	0	0	0	0	0	No	No	Yes	No	No	Yes	No
485	Agachha	0	0	0	0	0	2	0	0	Yes	No	Yes	No	No	Yes	No
486	Khanpur	0	0	0	0	0	2	0	0	Yes	No	Yes	No	No	Yes	No
487	Badangina	0	0	0	0	0	0	0	0	Yes	No	Yes	Yes	No	Yes	No
488	Char Khanda	0	0	0	0	0	0	0	0	No	Yes	Yes	No	No	Yes	No
489	Brahmanpara	0	0	0	0	0	0	0	0	No	No	Yes	No	No	Yes	No
490	Bholanathpur	0	0	0	0	0	0	0	0	No	Yes	Yes	No	No	Yes	No
491	Tulat	0	0	0	0	0	0	0	0	No	No	Yes	Yes	No	Yes	No
492	Shibrampur	0	0	0	0	0	0	0	0	No	No	Yes	No	No	Yes	No
493	Doraha	0	0	0	0	0	0	0	0	No	Yes	Yes	No	No	Yes	No
494	Menapur	0	0	0	0	0	0	0	0	No	Yes	Yes	No	Yes	Yes	No
495	Munsipur	0	0	0	0	0	0	0	0	No	Yes	Yes	No	Yes	Yes	No
496	Debipur	0	0	0	0	0	0	0	0	No	Yes	Yes	No	Yes	Yes	No
497	Setor	0	0	0	0	0	0	0	0	No	Yes	No	No	Yes	No	No
498	Piarapur															
499	Siptabad															
500	Enatullapur	0	0	0	0	0	0	0	0	No	Yes	Yes	No	Yes	Yes	No
501	Badikanai	0	0	0	0	0	0	0	0	No	Yes	Yes	No	Yes	Yes	No
502	Pratapkhanda															
503	Haripur	0	0	0	0	0	0	0	0	No	Yes	Yes	No	No	Yes	No
504	Kashiara	0	0	0	0	0	0	0	0	No	No	Yes	No	No	Yes	No
505	Bijalipara	0	0	0	0	0	0	0	0	No	No	Yes	No	No	Yes	No
506	Mamudpur	0	0	0	0	0	1	0	0	Yes	No	Yes	No	No	Yes	No
507	Bayrapara	0	0	0	0	0	0	0	0	No	No	Yes	No	No	Yes	No
508	Latimirzapur	0	0	0	0	0	0	0	0	Yes	No	Yes	No	No	Yes	No
509	Uchhana	0	0	0	0	0	0	0	0	No	No	Yes	No	No	Yes	No
510	Gouripur	0	0	0	0	0	0	0	0	No	No	Yes	No	No	Yes	No
511	Bafra	0	0	0	0	0	0	0	0	No	No	Yes	No	No	Yes	No
512	Purbba Gobindapur	0	0	0	0	0	0	0	0	No	No	Yes	No	No	Yes	No
513	Utrail	0	0	0	0	0	0	0	0	No	No	Yes	Yes	No	Yes	No
514	Raikhan	0	0	0	0	0	0	0	0	No	Yes	Yes	No	Yes	Yes	No
515	Bhagabanpur	0	0	0	0	0	0	0	0	No	No	Yes	No	No	Yes	No

Availability of toilet & others Yes / No				Communication and transport facilities (If amenities available code -Yes is given except for Village Pin Code ,If not available within the village , the distance range code viz; a for < 5 Kms, b for 5-10 Kms and c for 10+ kms of nearest place where facility is available is given).								
Community toilet including bath.	Community toilet excluding bath.	Rural sanitary mart or sanitary hardware outlet available near the village.	Community bio- gas or recycle of waste for productive use.	Post office(PO)	Sub post office (SPO)	Post & Telegraph office (P&TO)	Village Pin Code	Telephones (Land lines)	Public call office (PCO)	Mobile phone coverage	Name of Village	Serial Number
47	48	49	50	51	52	53	54	55	56	57	2	1
No	No	No	No	c	Yes	c	733141	Yes	Yes	Yes	Angina	474
No	No	Yes	No	c	a	c	733141	Yes	a	Yes	Sundarpur	475
No	No	No	No	b	a	c	733141	Yes	a	Yes	Katla	476
No	No	No	No	b	a	c	733141	a	a	Yes	Buribar	477
											Aichara	478
No	No	No	No	a	a	c	733141	a	a	Yes	Brahmapur	479
No	No	No	No	b	Yes	c	733141	Yes	Yes	Yes	Safa Nagar	480
No	No	No	No	a	a	c	733141	a	a	Yes	Sahazadpur	481
No	No	No	No	a	a	c	733141	a	a	Yes	Par Sahazadpur	482
No	No	No	No	a	a	c	733141	a	a	Yes	Walitara	483
No	No	Yes	No	a	a	c	733141	a	a	Yes	Tilna	484
No	No	No	No	b	Yes	c	733141	Yes	Yes	Yes	Agachha	485
No	No	No	No	b	a	c	733141	Yes	Yes	Yes	Khanpur	486
No	No	Yes	No	b	a	c	733141	Yes	a	Yes	Badangina	487
No	No	No	No	c	a	c	733141	Yes	a	Yes	Char Khanda	488
No	No	No	No	c	a	c	733141	a	a	Yes	Brahmanpara	489
No	No	No	No	c	Yes	c	733141	Yes	a	Yes	Bholanathpur	490
No	No	No	No	c	a	c	733141	Yes	Yes	Yes	Tulat	491
No	No	No	No	c	a	c	733141	Yes	a	Yes	Shibrampur	492
No	No	No	No	c	a	c	733141	Yes	a	Yes	Doraha	493
No	No	No	No	c	a	c	733141	Yes	a	Yes	Menapur	494
No	No	No	No	c	a	c	733141	Yes	a	Yes	Munsipur	495
No	No	No	No	c	Yes	c	733141	Yes	Yes	Yes	Debipur	496
No	No	No	No	c	a	c	733141	Yes	a	Yes	Setor	497
											Piarapur	498
											Siptabad	499
No	No	No	No	c	a	c	733141	Yes	a	Yes	Enatullapur	500
No	No	No	No	c	a	c	733141	Yes	a	Yes	Badikanai	501
											Pratapkhanda	502
No	No	No	No	c	a	c	733141	a	a	Yes	Haripur	503
No	No	No	No	c	a	c	733141	Yes	a	Yes	Kashiara	504
No	No	No	No	c	a	c	733141	a	a	Yes	Bijalipara	505
No	No	No	No	b	Yes	c	733141	Yes	Yes	Yes	Mamudpur	506
No	No	No	No	b	a	c	733141	Yes	a	Yes	Bayrapara	507
No	No	No	No	a	a	c	733141	Yes	a	Yes	Latimirzapur	508
No	No	No	No	b	a	c	733141	Yes	Yes	Yes	Uchhana	509
No	No	No	No	b	a	c	733158	a	a	Yes	Gouripur	510
No	No	No	No	b	a	c	733141	a	a	Yes	Bafra	511
No	No	No	No	b	a	c	733141	b	b	Yes	Purbba Gobindapur	512
No	No	No	No	c	a	c	733141	a	a	Yes	Utrail	513
No	No	No	No	c	a	c	733141	Yes	Yes	Yes	Raikhan	514
No	No	No	No	c	a	c	733141	a	a	Yes	Bhagabanpur	515

Communication and transport facilities (If amenities available code -Yes is given except for Village Pin Code ,If not available within the village , the distance range code viz; a for < 5 Kms, b for 5-10 Kms and c for 10+ kms of nearest place where facility is available is given).														Village connected to highway (If amenities available code viz; a for < 5 Kms, b for 5-10 Kms and c for 10+ kms of nearest place where facility is available is given).			
Serial Number	Name of Village	Internet cafes/ Common service centre (CSC)	Private courier facility	Bus service (Public & Private)	Railway stations	Auto/Modified Autos	Taxis and Vans	Tractors	Cycle-pulled rickshaws(Manual & Machine driven)	Carts driven by animals	Sea /River ferry service	Connected to national highway(NH)	Connected to state highway(SH)	Connected to major district road (MDR)	Connected to others district road	Pucca roads	
1	2	58	59	60	61	62	63	64	65	66	67	68	69	70	71	72	
474	Angina	a	c	a	c	Yes	Yes	Yes	Yes	Yes	c	c	c	b	Yes	Yes	
475	Sundarpur	a	c	Yes	c	a	Yes	Yes	Yes	Yes	b	c	c	c	Yes	Yes	
476	Katla	a	b	a	c	a	Yes	Yes	Yes	Yes	a	c	c	b	a	Yes	
477	Buribar	a	b	a	c	a	Yes	a	Yes	Yes	Yes	c	c	a	Yes	a	
478	Aichara																
479	Brahmapur	a	a	a	c	Yes	Yes	Yes	Yes	Yes	Yes	c	c	a	Yes	a	
480	Safa Nagar	Yes	b	Yes	c	Yes	Yes	Yes	Yes	Yes	Yes	c	c	Yes	Yes	Yes	
481	Sahazadpur	a	a	Yes	c	a	Yes	c	Yes	Yes	a	c	c	Yes	a	Yes	
482	Par Sahazadpur	a	a	a	c	Yes	Yes	Yes	Yes	Yes	a	c	c	a	Yes	a	
483	Walitara	a	a	a	c	Yes	Yes	Yes	Yes	Yes	Yes	c	c	a	Yes	a	
484	Tilna	a	a	a	c	a	a	a	Yes	Yes	Yes	c	a	a	a	a	
485	Agachha	b	b	Yes	c	Yes	Yes	Yes	Yes	Yes	a	c			Yes	Yes	
486	Khanpur	b	b	Yes	c	Yes	Yes	Yes	Yes	Yes	a	c			Yes	Yes	
487	Badangina	a	b	Yes	c	Yes	Yes	Yes	Yes	Yes	b				Yes	Yes	
488	Char Khanda	b	c	b	c	a	Yes	a	a	Yes	a	c	c	c	c	a	
489	Brahmanpara	b	c	b	c	a	a	b	a	a	b	c	c	c	a	a	
490	Bholanathpur	b	c	b	c	Yes	Yes	b	Yes	Yes	b	c	c	c	b	Yes	
491	Tulat	a	c	a	c	Yes	Yes	Yes	Yes	Yes	a	c	c	c	b	Yes	
492	Shibrampur	a	c	b	c	a	Yes	a	a	Yes	a	c	c	c	b	a	
493	Doraha	b	c	b	c	Yes	Yes	b	Yes	Yes	a	c	c	c	c	a	
494	Menapur	b	c	b	c	a	Yes	Yes	a	Yes	a	c	c	c	b	a	
495	Munsipur	c	c	c	c	Yes	Yes	a	b	Yes	Yes	c	c	c	b	Yes	
496	Debipur	c	c	c	c	Yes	Yes	a	b	Yes	Yes	c	c	c	b	Yes	
497	Setor	c	c	c	c	Yes	Yes	a	b	Yes	Yes	c	c	c	b	Yes	
498	Piarapur																
499	Siptabad																
500	Enatullapur	a	c	c	c	a	Yes	Yes	Yes	Yes	Yes	c	c	c	b	Yes	
501	Badikanai	a	c	c	c	a	Yes	a	a	Yes	a	c	c	c	b	Yes	
502	Pratapkhanda																
503	Haripur	c	c	c	c	a	Yes	a	a	Yes	a	c	c	c	b	a	
504	Kashiara	a	c	a	c	a	Yes	Yes	Yes	Yes	a	c	c	c	a	a	
505	Bijalipara	c	c	a	c	a	Yes	Yes	Yes	Yes	b	c	a	a	a	a	
506	Mamudpur	b	b	Yes	c	Yes	Yes	Yes	Yes	Yes	a	c			Yes	Yes	
507	Bayrapara	a	b	Yes	c	Yes	Yes	Yes	Yes	Yes	c	c	c	a	Yes	Yes	
508	Latimirzapur	a	a	a	c	Yes	Yes	a	Yes	Yes	a	c	c	a	Yes	Yes	
509	Uchhana	b	b	Yes	c	Yes	Yes	Yes	Yes	Yes	b	c			Yes	Yes	
510	Gouripur	b	b	a	c	a	Yes	Yes	Yes	Yes	b	c	a	a	a	a	
511	Bafra	c	c	a	c	a	a	a	Yes	Yes	b	c	a	a	a	a	
512	Purbba Gobindapur	c	b	a	c	a	Yes	Yes	Yes	Yes	b	c	b	b	a	b	
513	Utrail	c	c	b	c	a	Yes	a	a	Yes	a	c	c	c	b	a	
514	Raikhan	Yes	a	b	c	Yes	Yes	Yes	Yes	Yes	c	c	c	c	b	Yes	
515	Bhagabanpur	c	c	c	c	a	Yes	a	a	Yes	a	c	c	c	b	a	

ys,village roads, banks & credit societies :-Yes is given, If not available within the code viz; a for <5 Kms, b for 5-10 Kms place where facility is available is given).							Availability of miscellaneous facilities (If amenities available code -Yes is given, If not available within the village , the distance range code viz; a for < 5 Kms, b for 5-10 Kms and c for 10+ kms of nearest place where facility is available is given).											
73	74	75	76	77	78	79	80	81	82	83	84	85	86	87	Name of Village	Serial Number		
Yes			c	a	c	c	Yes	Yes	c	a	a	c	Yes	Yes	Angina	474		
Yes		b	c	a	c	c	Yes	a	c	a	a	c	Yes	Yes	Sundarpur	475		
Yes			c	a	c	c	Yes	a	c	a	a	c	Yes	Yes	Katla	476		
Yes	c	Yes	c	a	c	c	Yes	a	c	a	c	Yes	Yes	Yes	Buribar	477		
															Aichara	478		
Yes	a	a	c	a	c	c	Yes	a	c	a	a	a	Yes	Yes	Brahmapur	479		
Yes	c	Yes	c	Yes	c	Yes	Yes	Yes	Yes	Yes	b	Yes	Yes	Yes	Safa Nagar	480		
Yes	a	a	c	a	c	c	Yes	a	c	a	a	Yes	Yes	Yes	Sahazadpur	481		
Yes	a	a	c	a	c	c	Yes	a	c	a	a	a	Yes	Yes	Par Sahazadpur	482		
Yes	a	a	c	a	c	c	Yes	a	c	a	a	a	Yes	Yes	Walitara	483		
Yes	a	Yes	c	a	c	c	Yes	a	c	a	a	Yes	Yes	Yes	Tilna	484		
Yes		a	c	Yes	c	c	Yes	Yes	Yes	Yes	Yes	c	Yes	Yes	Agachha	485		
Yes	a	a	c	a	c	c	Yes	a	c	a	a	b	Yes	Yes	Khanpur	486		
Yes		b	c	a	c	c	Yes	a	c	a	a	b	Yes	Yes	Badangina	487		
Yes	a	a	c	c	c	c	a	a	c	a	c	Yes	Yes	Yes	Char Khanda	488		
Yes	a	b	c	b	c	b	Yes	b	c	a	b	Yes	a	Yes	Brahmanpara	489		
Yes	Yes	b	c	b	c	b	Yes	b	c	a	b	Yes	Yes	Yes	Bholanathpur	490		
Yes	Yes	a	c	c	c	c	Yes	a	c	Yes	c	Yes	Yes	Yes	Tulat	491		
Yes	Yes	a	c	c	c	c	a	a	c	a	c	Yes	Yes	Yes	Shibrampur	492		
Yes	Yes	a	c	c	c	c	b	b	c	a	c	a	Yes	Yes	Doraha	493		
Yes	Yes	a	c	b	c	c	Yes	Yes	c	a	c	a	Yes	Yes	Menapur	494		
Yes	Yes	Yes	c	c	c	c	Yes	a	c	a	c	Yes	Yes	Yes	Munsipur	495		
Yes	Yes	Yes	c	c	c	c	Yes	a	c	a	c	a	a	Yes	Debipur	496		
Yes	Yes	Yes	c	c	c	c	Yes	a	c	a	c	Yes	Yes	Yes	Setor	497		
															Piarapur	498		
															Siptabad	499		
Yes	Yes	Yes	c	a	c	c	Yes	a	c	Yes	c	Yes	Yes	Yes	Enatullapur	500		
Yes	Yes	Yes	c	c	c	c	Yes	a	c	a	c	Yes	Yes	Yes	Badikanai	501		
															Pratapkhanda	502		
Yes	Yes	a	c	c	c	c	Yes	a	c	a	c	Yes	Yes	Yes	Haripur	503		
Yes	a	a	c	a	c	c	a	a	c	a	c	Yes	a	Yes	Kashiara	504		
Yes	a	b	c	a	c	b	Yes	a	c	a	a	b	Yes	Yes	Bijalipara	505		
Yes	a	a	c	a	c	Yes	Yes	a	Yes	Yes	a	b	Yes	Yes	Mamudpur	506		
Yes	b	b	c	a	c	b	Yes	a	c	a	a	b	Yes	Yes	Bayrapara	507		
a	Yes	a	c	a	c	c	Yes	a	c	a	a	a	Yes	Yes	Latimirzapur	508		
Yes	a	b	c	a	c	c	Yes	a	c	a	a	b	Yes	Yes	Uchhana	509		
Yes	a	b	c	a	c	c	Yes	a	c	a	a	c	Yes	Yes	Gouripur	510		
Yes	a	b	c	a	c	c	Yes	a	c	a	a	c	Yes	Yes	Bafra	511		
Yes	b	b	c	b	c	c	Yes	a	c	a	a	b	Yes	Yes	Purbba Gobindapur	512		
Yes	Yes	a	c	c	c	c	Yes	a	c	a	c	b	a	Yes	Utrail	513		
Yes	Yes	Yes	c	b	c	c	Yes	a	b	Yes	c	Yes	b	Yes	Raikhan	514		
Yes	a	a	c	c	c	c	Yes	a	c	a	c	Yes	a	Yes	Bhagabanpur	515		

Availability of miscellaneous facilities (If amenities available code -Yes is given, If not available within the village , the distance range code viz; a for < 5 Kms, b for 5-10 Kms and c for 10+ kms of nearest place where facility is available is given).													Availability of electricity (Yes/No)			
Serial Number	Name of Village	ASHA (Accredited Social Health Activist)	Community centre with/without TV	Sports Field,	Sports Club / Recreation Centre	Cinema / Video Hall	Public Library	Public Reading Room	Newspaper Supply	Assembly Polling station	Birth & Death Registration Office	Power Supply for Domestic Use (ED)	Power Supply for Agricultural Use (EAG)	Power Supply for Commercial Use (EC)	Power Supply for All Uses (EA)	
1	2	88	89	90	91	92	93	94	95	96	97	98	99	100	101	
474	Angina	Yes	c	a	c	a	b	b	Yes	Yes	b	Yes	Yes	Yes	Yes	
475	Sundarpur	Yes	c	Yes	Yes	a	a	a	Yes	Yes	a	Yes	Yes	Yes	Yes	
476	Katla	Yes	c	Yes	c	b	b	b	Yes	Yes	b	Yes	Yes	Yes	Yes	
477	Buribar	Yes	c	a	Yes	b	a	a	Yes	Yes	a	Yes	No	No	No	
478	Aichara															
479	Brahmapur	a	Yes	a	c	a	a	a	a	Yes	a	Yes	No	No	No	
480	Safa Nagar	Yes	c	Yes	Yes	b	a	a	Yes	Yes	Yes	Yes	Yes	Yes	Yes	
481	Sahazadpur	Yes	a	a	a	a	a	a	Yes	Yes	a	Yes	No	No	No	
482	Par Sahazadpur	a	Yes	a	c	a	a	a	a	a	a	Yes	No	No	No	
483	Walitara	a	a	a	c	a	a	a	a	a	a	Yes	No	No	No	
484	Tilna	Yes	a	a	a	a	a	a	a	Yes	a	Yes	No	No	No	
485	Agachha	Yes	b	Yes	b	a	b	b	Yes	Yes	b	Yes	Yes	Yes	Yes	
486	Khanpur	Yes	b	Yes	b	a	b	b	Yes	a	b	Yes	No	Yes	No	
487	Badangina	Yes	c	Yes	a	a	b	b	Yes	a	b	Yes	Yes	Yes	Yes	
488	Char Khanda	Yes	a	c	a	c	b	a	a	a	a	Yes	No	No	No	
489	Brahmanpara	a	c	a	c	b	a	a	a	a	a	Yes	No	No	No	
490	Bholanathpur	a	c	a	c	b	a	a	a	Yes	a	Yes	Yes	No	No	
491	Tulat	Yes	c	c	c	b	b	b	Yes	Yes	Yes	Yes	Yes	Yes	Yes	
492	Shibrampur	a	a	a	c	c	b	b	a	a	a	Yes	No	No	No	
493	Doraha	a	c	a	c	b	a	a	b	a	a	Yes	Yes	No	No	
494	Menapur	a	c	Yes	c	b	a	a	a	Yes	b	Yes	No	No	No	
495	Munsipur	a	c	Yes	c	c	b	b	a	a	a	Yes	No	No	No	
496	Debipur	a	c	Yes	c	c	b	b	a	a	a	Yes	No	No	No	
497	Setor	a	c	Yes	c	c	b	b	a	Yes	a	Yes	No	No	No	
498	Piarapur															
499	Siptabad															
500	Enatullapur	Yes	c	Yes	c	b	b	b	b	a	a	Yes	No	No	No	
501	Badikanai	Yes	c	Yes	c	b	b	b	b	Yes	a	Yes	No	No	No	
502	Pratapkhanda															
503	Haripur	a	c	a	c	c	a	a	a	a	a	Yes	No	No	No	
504	Kashiara	Yes	c	a	c	b	b	b	a	a	a	Yes	Yes	No	No	
505	Bijalipara	Yes	b	Yes	b	a	b	b	a	a	b	Yes	No	No	No	
506	Mamudpur	Yes	b	Yes	b	Yes	Yes	b	b	Yes	b	Yes	No	Yes	No	
507	Bayrapara	a	Yes	a	c	a	b	b	Yes	Yes	b	Yes	No	No	No	
508	Latimirzapur	a	Yes	a	c	a	a	a	Yes	a	a	Yes	No	No	No	
509	Uchhana	a	b	Yes	b	a	b	b	a	a	b	Yes	No	No	No	
510	Gouripur	Yes	c	Yes	c	a	b	b	a	a	c	Yes	No	No	No	
511	Bafra	Yes	c	a	c	a	b	b	b	a	a	Yes	No	No	No	
512	Purbba Gobindapur	a	b	a	b	b	b	b	b	a	b	Yes	No	No	No	
513	Utrail	a	c	a	c	c	a	a	Yes	Yes	a	Yes	No	Yes	No	
514	Raikhan	Yes	b	a	b	b	b	b	Yes	Yes	a	Yes	No	No	No	
515	Bhagabanpur	a	c	a	c	c	a	a	a	a	a	Yes	No	No	No	

Nearest Town		Land Use							
		Area under different types of land use (in hectares rounded up to one decimal place)							
Name	Distance range code i.e. a for < 5 Kms, b for 5-10 Kms and c for 10+ kms .	Forests	Area under Non-agricultural Uses	Barren and Un-cultivable land	Permanent Pastures and Other Grazing Lands	Land Under Miscellaneous Tree Crops etc.	Culturable Waste Land	Name of Village	Serial Number
102	103	104	105	106	107	108	109	2	1
BALURGHAT	b	0.5	5.4	0	0	0	5.5	Angina	474
BALURGHAT	b	1.1	2.9	0	0	0	4.5	Sundarpur	475
BALURGHAT	b	2.2	8.1	0	0	0	221	Katla	476
BALURGHAT	c	0	4.6	0	0	0	20.4	Buribar	477
		0	9.7	0	0	0	10	Aichara	478
BALURGHAT	b	0	16.8	0	0	0	17.2	Brahmapur	479
BALURGHAT	c	0	33.6	0	0	0	206.9	Safa Nagar	480
BALURGHAT	c	0	2	0	0	0	31	Sahazadpur	481
BALURGHAT	c	0	15	0	0	0	15	Par Sahazadpur	482
BALURGHAT	b	0	5.2	0	0	0	5	Walitara	483
BALURGHAT	b	0	42.6	0	0	0	90	Tilna	484
BALURGHAT	c	0	13.3	0	0	0	3	Agachha	485
BALURGHAT	b	0	13.5	0	0	0	6	Khanpur	486
BALURGHAT	b	0.3	4.3	0	0	0	0	Badangina	487
BALURGHAT	b	0	12.5	0	0	0	12.5	Char Khanda	488
BALURGHAT	b	0	10.2	0	0	0	9.7	Brahmanpara	489
BALURGHAT	b	0	8.1	0	0	0	0	Bholanathpur	490
BALURGHAT	b	0	41.6	0	0	0	40.6	Tulat	491
BALURGHAT	b	0	16.8	0	0	0	14.8	Shibrampur	492
BALURGHAT	b	0	24.1	0	0	0	24.1	Doraha	493
BALURGHAT	b	0	19.7	0	0	0	17.9	Menapur	494
BALURGHAT	b	0	13.7	0	0	0	11.8	Munsipur	495
BALURGHAT	b	0	17	0	0	0	15.2	Debipur	496
BALURGHAT	b	0	15.9	0	0	0	13.8	Setor	497
		0	8.9	0	0	0	8.9	Piarapur	498
		0	14	0	0	0	12.5	Siptabad	499
BALURGHAT	b	0	14.2	0	0	0	12.2	Enatullapur	500
BALURGHAT	b	0	31	0	0	0	27.5	Badikanai	501
		0	10.3	0	0	0	9.4	Pratapkhanda	502
BALURGHAT	b	0	34	0	0	0	31.1	Haripur	503
BALURGHAT	b	0	12.2	0	0	0	10.4	Kashiara	504
BALURGHAT	b	0	4.4	0	0	0	7	Bijalipara	505
BALURGHAT	b	0	18	0	0	0	40.6	Mamudpur	506
BALURGHAT	b	0	8.4	0	0	0	0	Bayrapara	507
BALURGHAT	b	0	12.4	0	0	0	6	Latimirzapur	508
BALURGHAT	b	0	11.6	0	0	0	4	Uchhana	509
BALURGHAT	b	0	4.6	0	0	0	5.6	Gouripur	510
BALURGHAT	b	0	2.5	0	0	0	15	Bafra	511
BALURGHAT	b	0	7.3	0	0	0	6	Purbba Gobindapur	512
BALURGHAT	b	0	19.5	0	0	0	18.4	Utrail	513
BALURGHAT	b	0	16.4	0	0	0	14	Raikhan	514
BALURGHAT	b	0	9.6	0	0	0	9.1	Bhagabanpur	515

Land Use											
Area under different types of land use (in hectares rounded up to one decimal place)							Area irrigated by source (in hectare).				
Serial Number	Name of Village	Fallow lands other than current fallows	Current Fallows	Net Area Sown	Total Irrigated Land Area	Total Un-irrigated Land Area	Canals (C)	Wells/Tube-wells(W/TW)	Tanks/Lakes(T/L)	Water Falls(WF)	Others(O)
1	2	110	111	112	113	114	115	116	117	118	119
474	Angina	0	0	231.2	180.7	50.5	0	39.6	22.5	0	118.6
475	Sundarpur	0	0	35.5	16.6	18.9	0	4.6	12	0	0
476	Katla	0	0	198.2	68.5	129.7	0	9.2	30	0	29.3
477	Buribar	0	0	35.2	28	7.2	6	22	0	0	0
478	Aichara	0	0	31.2	31	0.2	0	11.2	14.2	0	5.6
479	Brahmapur	0	0	145.1	109.1	36	0	0	19.9	0	89.2
480	Safa Nagar	0	0	356.7	80	276.7	0	80	0	0	0
481	Sahazadpur	0	0	94.7	74	20.7	0	2	0	0	72
482	Par Sahazadpur	0	0	48.7	42.7	6	0	0	0	0	42.7
483	Walitara	0	0	43.6	21.5	22.1	0	0	21.5	0	0
484	Tilna	0	0	93.2	27.1	66.1	0	0	27.1	0	0
485	Agachha	0	0	69.4	12.8	56.6	0	0	12.8	0	0
486	Khanpur	0	0	83.2	52.1	31.1	0	30	22.1	0	0
487	Badangina	0	0	159.4	105.1	54.3	0	41.6	16.5	0	47
488	Char Khanda	0	0	40.6	28.5	12.1	0	13.8	14.8	0	0
489	Brahmanpara	0	0	30.9	21.2	9.7	0	8	13.2	0	0
490	Bholanathpur	0	0	56.6	53.1	3.6	0	12	41.1	0	0
491	Tulat	0	0	184	54.1	129.9	0	10	44.1	0	0
492	Shibrampur	0	0	46.1	10.2	35.9	0	0	10.2	0	0
493	Doraha	0	0	78.7	1.6	77.1	0	0	1.6	0	0
494	Menapur	0	0	56.7	5.2	51.5	0	0	5.2	0	0
495	Munsipur	0	0	36.4	4.6	31.9	0	0	4.6	0	0
496	Debipur	0	0	47.8	15.2	32.6	0	7	8.2	0	0
497	Setor	0	0	42.9	15.8	27.1	0	15.8	0	0	0
498	Piarapur	0	0	29	17.4	11.6	0	7	10.4	0	0
499	Siptabad	0	0	39.1	13	26.1	0	10	3	0	0
500	Enatullapur	0	0	38	21.2	16.8	0	10	11.2	0	0
501	Badikanai	0	0	86.1	4.9	81.2	0	0	4.9	0	0
502	Pratapkhanda	0	0	29.7	12.1	17.6	0	4	8.1	0	0
503	Haripur	0	0	99.2	22.8	76.4	0	10	12.8	0	0
504	Kashiara	0	0	32	14.3	17.7	0	5.1	9.2	0	0
505	Bijalipara	0	0	48.5	30	18.5	0	22.8	7.2	0	0
506	Mamudpur	0	0	213.2	122.3	90.9	0	69.3	53	0	0
507	Bayrapara	0	0	35.8	15.7	20.1	0	5.7	10	0	0
508	Latimirzapur	0	0	78.4	35.9	42.5	0	0	13.1	0	22.8
509	Uchhana	0	0	73.1	24	49.1	0	4	20	0	0
510	Gouripur	0	0	40.4	15.2	25.2	0	10	5.2	0	0
511	Bafra	0	0	74.5	22.9	51.6	0	6	16.9	0	0
512	Purbba Gobindapur	0	0	82.8	16	66.8	0	8	8	0	0
513	Utrail	0	0	59.1	5.4	53.7	0	0	5.4	0	0
514	Raikhan	0	0	43.4	13.7	29.6	0	2.2	11.6	0	0
515	Bhagabanpur	0	0	29.2	11.7	17.5	0	2.1	9.6	0	0

Name of three most important commodities manufactured			Name of Village	Serial Number
First	Second	Third		
120			2	1
Rice	Muri		Angina	474
Rice	Muri		Sundarpur	475
Rice	Muri		Katla	476
			Buribar	477
			Aichara	478
			Brahmapur	479
			Safa Nagar	480
			Sahazadpur	481
			Par Sahazadpur	482
			Walitara	483
			Tilna	484
			Agachha	485
			Khanpur	486
Rice	Muri		Badangina	487
			Char Khanda	488
			Brahmanpara	489
			Bholanathpur	490
			Tulat	491
			Shibrampur	492
			Doraha	493
			Menapur	494
			Munsipur	495
			Debipur	496
			Setor	497
			Piarapur	498
			Siptabad	499
			Enatullapur	500
			Badikanai	501
			Pratapkhanda	502
			Haripur	503
			Kashiara	504
			Bijalipara	505
			Mamudpur	506
			Bayrapara	507
			Latimirzapur	508
			Uchhana	509
			Gouripur	510
			Bafra	511
			Purbba Gobindapur	512
			Utrail	513
			Raikhan	514
			Bhagabanpur	515

Census of India 2011
Amenities and Land use

Serial Number	Name of Village	Location code no.	Total area of the village (in hectares rounded up to one decimal place)	Total population (2011 census)	Number of households (2011 census)	Number of educational amenities available in the village, the distance range code viz: a for 0-5 kms, b for 5-10 kms, c for 10+ kms of nearest place where facility is available							
						Pre-Primary school (PP)	Primary school (P)	Middle school (M)	Secondary School (S)	Senior Secondary school (SS)	Degree college of arts, science & commerce (ASC)	Engineering college(EC)	Medical college (MC)
1	2	3	4	5	6	7	8	9	10	11	12	13	14
516	Darajpur	310845	60.3	342	79	a	a	a	a	a	c	c	c
517	Uchat	310846	79.4	1007	232	a	a	a	a	a	c	c	c
518	Enatullapur Munjarichak	310847	134.1	853	205	1	1	a	a	b	c	c	c
519	Dattamati	310848	132.5	611	149	b	a	a	a	a	c	c	c
520	Madanpur	310849	108.1	303	68	b	a	a	a	b	c	c	c
521	Uttar Keshabpur	310850	63.2	536	122	2	1	1	a	b	c	c	c
522	Gobarta	310851	143.4	349	92	2	2	a	a	a	c	c	c
523	Sulandapur	310852	80	780	185	1	1	a	a	a	c	c	c
524	Madhya Ramkrishnapur	310853	79.5	640	157	1	1	a	a	a	c	c	c
525	Keshurail	310854	174.9	717	185	1	1	a	a	a	c	c	c
526	Jantihari	310855	117.4	1383	350	2	2	1	1	1	c	c	c
527	Nizamtara	310856	66.5	173	36	1	1	a	a	a	c	c	c
528	Danlapara	310857	47.2	4	1	a	a	a	a	a	c	c	c
529	Barail	310858	64.9	308	78	a	a	a	a	a	c	c	c
530	Chak Gopal	310859	60	761	168	1	1	a	a	a	c	c	c
531	Chak Ramray	310860	138	1957	517	3	3	a	a	a	c	c	c
532	Balupara	310861	103.3	2318	594	1	1	1	1	a	c	c	c
533	Kumarganj	310862	210	3920	935	1	1	1	1	1	c	c	c
534	Pashchim Gobindapur	310863	61.3	173	43	1	1	a	a	a	c	c	c
535	Mirzapur	310864	67.6	166	42	1	1	a	a	a	c	c	c
536	Chural Krishnapur	310865	262.2	1521	364	1	1	a	a	a	c	c	c
537	Harispur	310866	60.2	452	105	b	a	b	b	b	c	c	c
538	Udaypur	310867	70.3	262	59	1	1	a	a	a	c	c	c
539	Bhour	310868	522.9	2456	605	5	4	a	a	a	c	c	c
540	Chak Gangaprasad	310869	114.9	110	26	1	1	a	a	a	c	c	c
541	Majhian	310870	99	419	109	1	1	a	a	b	c	c	c
542	Disnagar	310871	115	609	145	1	1	a	a	a	b	c	c
543	Paik-Mulgaon	310872	69.3	34	12	b	a	a	a	a	c	c	c
544	Sitahar	310873	88.4	1537	337	1	1	a	a	a	c	c	c
545	Jhara	310874	557.4	1773	428	2	2	a	a	a	c	c	c
546	Paik Jhara	310875	75.1	200	48	b	a	a	a	a	c	c	c
547	Mulgaon	310876	92.5	1032	258	2	2	1	1	1	c	c	c
548	Patit Pukur	310877	180.8	377	93	b	a	a	a	a	b	c	c
549	Puntair	310878	57.9	647	168	1	1	a	a	a	b	c	c
550	Narayanpur	310879	130.9	852	203	1	a	a	a	a	b	c	c
551	Dhadalpara	310880	179	1297	334	1	1	a	a	a	c	c	c
552	Khorda Mohana	310881	65.2	210	47	a	a	a	a	a	c	c	c
553	Mohipur	310882	118.9	663	169	1	1	1	a	a	c	c	c
554	Gramtala	310883	145.6	778	192	1	1	a	a	a	b	c	c
555	Kharmar Bodra	310884	137	909	226	1	1	a	a	a	b	c	c
556	Bodra	310885	136.6	274	76	1	1	b	b	b	b	c	c
557	Kajaltor	310886	97	0	0								

- Village Directory

(As in 2009)

le. (If not available within the : < 5 Kms, b for 5-10 Kms and c cility is available is given).															Number of Medical Amenities available. (If not available within the village , the distance range code viz; a for < 5 Kms, b for 5-10 Kms and c for 10+ kms of nearest place where facility is available is given).															Name of Village	Serial Number
15	16	17	18	19	20	21	22	23	24	25	26	27	28	29	30	31															
Management institute (MI)	Polytechnic (Pt)	Vocational training school /ITI	Non-formal training centre (NFTC)	Special school for disabled (SSD)	Others (specify)	Community health centre (CHC)	Primary health centre (PHC)	Primary health sub centre (PHS)	Maternity and child welfare centre (MCW)	T.B. clinic (TBC)	Hospital-allopathic (HA)	Hospital-alternative medicine (HO)	Dispensary (D)	Veterinary hospital (VH)	Mobile health clinic (MHC)	Family welfare centre (FWC)															
c	c	c	a	c		b	c	a	c	c	c	c	c	c	c	c	Darajpur	516													
c	c	c	a			b	c	a	c	c	c	c	c	c	c	c	Uchat	517													
c	c	b	a	c		b	b	a	c	c	c	c	c	c	c	c	Enatullapur Munjarichak	518													
c	c	c	a	c		b	b		c	c	c	c	c	c	c	c	Dattamati	519													
c	c	c	b	c		b	c	a	c	c	c	c	c	c	c	c	Madanpur	520													
c	c	b	c	c		a	a	a	c	c	c	c	c	c		c	Uttar Keshabpur	521													
c	c	a	c	c		b	b	a	c	c	c	c	c	c	c	c	Gobarta	522													
c	c	a	c	c		a	a	a	c	c	c	c	c	c		c	Sulandapur	523													
c	c	a	c	c		b	b	a	c	c	c	c	c	c		c	Madhya Ramkrishnapur	524													
c	c	a	c	c		b	b		c	c	c	c	c	c		c	Keshurail	525													
c	c		c	c		a	c	a	c	c	c	c	c	c		c	Jantihari	526													
c	c	a	c	c		a	a	a	c	c	c	c	c	c		c	Nizamtara	527													
c	c	a	c	c		a	a	a	c	c	c	c	c	c	c	c	Danlapara	528													
c	c	a	c	c		a	a	a	c	c	c	c	c	c		c	Barail	529													
c	c	a	c	c		a	a	a	c	c	c	c	c	c	c	c	Chak Gopal	530													
c	c	a	c	c		a	a	a	c	c	c	c	c	c		c	Chak Ramray	531													
c	c	a	c	c		a	a	a	c	c	c	c	c	c		c	Balupara	532													
c	c		1	c		a	b	a	b	c	c	c	a	a		b	Kumarganj	533													
c	c	a	a	c		b	b	a	b	c	c	c	a	a		b	Pashchim Gobindapur	534													
c	c	a		c		a	b	a	b	c	c	c	a	a		b	Mirzapur	535													
c	c	a	a	c		b	b	a	c	c	c	c	a	c	c	c	Chural Krishnapur	536													
c	c	b	a	c		b	b	a	c	c	c	c	b	c	c	c	Haripur	537													
c	c	a	a	c	1	b	b	a	c	c	c	c	a	c	c	c	Udaypur	538													
c	c	a		1	c	a	a		1	c	c	c	c	a	c	c	Bhour	539													
c	c	a	a	c		b	b	a	c	c	c	c	a	c	c	c	Chak Gangaprasad	540													
c	c	b	a	c		b	b	a	c	c	c	c	a	c	c	c	Majhian	541													
c	c	a	b	c		b	b	a	c	c	c	c	b	c	c	c	Disnagar	542													
c	c	a	a	c		c	b	a	c	c	c	c	a	c	c	c	Paik-Mulgaon	543													
c	c	a	a	c		c	c		1	c	c	c	c	b	c	c	Sitahar	544													
c	c	a		1	c	c	a	a	c	c	c	c	a	c		c	Jhara	545													
c	c	a	a	c		b	a	a	c	c	c	c	a	c	c	c	Paik Jhara	546													
c	c		1	a	c	c	a	a	c	c	c	c	a	c	c	c	Mulgaon	547													
c	c	a	a	c		c	b	a	c	c	c	c	b	c	c	c	Patit Pukur	548													
c	c	a	a	c		c	b	a	c	c	c	c	a	c	c	c	Puntair	549													
c	c	b	a	c		b	b		1	c	c	c	c	c	c	c	Narayanpur	550													
c	c	a	c	c		a	a	a	c	c	c	c	c	c		c	Dhadalpara	551													
c	c	a	c	c			1		1	1	c	c	c	c	c	c	Khorda Mohana	552													
c	c	a	c	c			1				c	c	c	c	c	c	Mohipur	553													
c	c	c	c	c		c	a	a	a	c	c	c	a	c		c	Gramtala	554													
c	c	c	c	c		c	a	a	a	c	c	c	a	c		c	Kharmar Bodra	555													
c	c	b	c	c		c	b	b	c	c	c	c	b	c		c	Bodra	556													
																	Kajaltor	557													

Serial Number	Name of Village	Number of Non-Government Medical Amenities available.							Availability of drinking water - Yes / No							
		Charitable non Govt. hospital/Nursing home.	Medical practitioner with MBBS Degree	Medical practitioner with other degree	Medical practitioner with no degree	Traditional practitioner and faith healer .	Medicine Shop	Others	Tap water (Treated/Untreated)	Well water (Covered / Uncovered well)	Hand Pump	Tube wells / Bore well	Spring	River / Canal	Tank / Pond / Lake	Others
1	2	32	33	34	35	36	37	38	39	40	41	42	43	44	45	46
516	Darajpur	0	0	0	0	0	0	0	No	No	Yes	No	No	Yes	Yes	No
517	Uchat	0	0	0	0	0	0	0	No	No	Yes	No	No	Yes	Yes	No
518	Enatullapur Munjarichak	0	0	0	0	0	0	0	No	Yes	Yes	No	No	Yes	Yes	No
519	Dattamati	0	0	0	0	0	0	0	No	Yes	Yes	No	No	Yes	Yes	No
520	Madanpur	0	0	0	0	0	0	0	No	Yes	Yes	No	No	Yes	Yes	No
521	Uttar Keshabpur	0	0	0	0	0	0	0	No	No	Yes	No	No	No	Yes	No
522	Gobarta	0	0	0	0	0	0	0	No	No	Yes	No	No	No	Yes	No
523	Sulandapur	0	0	0	0	0	0	0	No	No	Yes	No	No	No	Yes	No
524	Madhya Ramkrishnapur	0	0	0	0	0	0	0	No	No	Yes	No	No	No	Yes	No
525	Keshurail	0	0	0	0	0	0	0	No	No	Yes	No	No	No	Yes	No
526	Jantihari	0	0	0	0	0	0	0	Yes	No	Yes	No	No	Yes	Yes	No
527	Nizamtara	0	0	0	0	0	0	0	Yes	No	Yes	No	No	No	Yes	No
528	Danlapara	0	0	0	0	0	0	0	No	No	No	No	No	No	Yes	No
529	Barail	0	0	0	0	0	0	0	No	No	Yes	No	No	No	Yes	No
530	Chak Gopal	0	0	0	0	0	0	0	No	No	Yes	No	No	No	Yes	No
531	Chak Ramray	0	0	0	0	0	0	0	Yes	No	Yes	No	No	No	Yes	No
532	Balupara	0	0	0	0	0	0	0	Yes	No	Yes	No	No	Yes	Yes	No
533	Kumarganj	0	0	0	0	0	0	0	No	Yes	Yes	No	No	Yes	Yes	No
534	Pashchim Gobindapur	0	0	0	0	0	0	0	No	No	Yes	No	No	No	Yes	No
535	Mirzapur	0	0	0	0	0	0	0	No	No	Yes	No	No	No	Yes	No
536	Chural Krishnapur	0	0	0	0	0	0	0	No	No	Yes	No	No	Yes	Yes	No
537	Harispur	0	0	0	0	0	0	0	No	No	Yes	No	No	No	Yes	No
538	Udaypur	0	0	0	0	0	0	0	No	No	Yes	No	No	Yes	Yes	No
539	Bhour	0	0	0	0	0	0	0	No	No	Yes	Yes	No	Yes	Yes	No
540	Chak Gangaprasad	0	0	0	0	0	0	0	No	No	Yes	No	No	Yes	No	No
541	Majhian	0	0	0	0	0	0	0	No	No	Yes	No	No	Yes	Yes	No
542	Disnagar	0	0	0	0	0	0	0	No	No	Yes	No	No	Yes	Yes	No
543	Paik-Mulgaon	0	0	0	0	0	0	0	No	No	Yes	No	No	No	Yes	No
544	Sitahar	0	0	0	0	0	0	0	No	No	Yes	No	No	No	Yes	No
545	Jhara	0	0	0	2	0	0	0	No	No	Yes	No	No	Yes	Yes	No
546	Paik Jhara	0	0	0	0	0	0	0	No	No	Yes	No	No	Yes	Yes	No
547	Mulgaon	0	0	0	0	0	0	0	No	No	Yes	No	No	No	Yes	No
548	Patit Pukur	0	0	0	0	0	0	0	No	No	Yes	No	No	No	Yes	No
549	Puntair	0	0	0	0	0	0	0	No	No	Yes	No	No	No	Yes	No
550	Narayanpur	0	0	0	0	0	0	2	No	No	Yes	No	No	No	Yes	No
551	Dhadalpara	0	0	0	0	0	0	0	No	No	Yes	No	No	Yes	Yes	No
552	Khorda Mohana	0	0	0	0	0	0	0	No	No	Yes	No	No	No	Yes	No
553	Mohipur	0	0	0	0	0	0	0	No	No	Yes	No	No	No	Yes	No
554	Gramtala	0	0	0	0	0	0	0	No	No	Yes	No	No	No	Yes	No
555	Kharmar Bodra	0	0	0	0	0	0	0	No	No	Yes	No	No	No	Yes	No
556	Bodra	0	0	0	0	0	0	0	No	No	Yes	No	No	No	Yes	No
557	Kajaltor															

Availability of toilet & others Yes / No				Communication and transport facilities (If amenities available code -Yes is given except for Village Pin Code ,If not available within the village , the distance range code viz; a for < 5 Kms, b for 5-10 Kms and c for 10+ kms of nearest place where facility is available is given).								
Community toilet including bath.	Community toilet excluding bath.	Rural sanitary mart or sanitary hardware outlet available near the village.	Community bio- gas or recycle of waste for productive use.	Post office(PO)	Sub post office (SPO)	Post & Telegraph office (P&TO)	Village Pin Code	Telephones (Land lines)	Public call office (PCO)	Mobile phone coverage	Name of Village	Serial Number
47	48	49	50	51	52	53	54	55	56	57	2	1
No	No	No	No	c	a	c	733141	a	a	Yes	Darajpur	516
No	No	No	No	c	c	c	733141	Yes	a	Yes	Uchat	517
No	No	No	No	b	a	c	733141	Yes	a	Yes	Enatullapur Munjarichak	518
No	No	No	No	c	a	c	733141	Yes	a	Yes	Dattamati	519
No	No	No	No	c	a	c	733141	Yes	b	Yes	Madanpur	520
No	No	No	No	a	a	c	733131	a	a	Yes	Uttar Keshabpur	521
No	No	No	No	b	a	c	733141	a	a	Yes	Gobarta	522
No	No	Yes	No	b	a	c	733141	a	a	Yes	Sulandapur	523
No	No	Yes	No	b	a	c	733141	Yes	a	Yes	Madhya Ramkrishnapur	524
No	No	No	No	a	a	c	733141	a	a	Yes	Keshurail	525
No	No	No	No	a	a	c	733141	Yes	a	Yes	Jantihari	526
No	No	No	No	a	a	c	733141	a	a	Yes	Nizamtara	527
No	No	No	No	a	a	c	733141	a	a	a	Danlapara	528
No	No	No	No	a	a	c		Yes	a	Yes	Barail	529
No	No	No	No	a	a	c	733141	Yes	a	Yes	Chak Gopal	530
No	No	Yes	No	a	a	c	733141	b	Yes	Yes	Chak Ramray	531
No	No	No	No	Yes	a	c	733141	Yes	a	Yes	Balupara	532
No	No	No	No	Yes	Yes	c	733131	Yes	Yes	Yes	Kumarganj	533
No	No	No	No	a	a	c	733131	a	a	Yes	Pashchim Gobindapur	534
No	No	No	No	a	a	c	733140	a	a	Yes	Mirzapur	535
No	No	No	No	a	Yes	c	733141	Yes	a	Yes	Chural Krishnapur	536
No	No	No	No	b	a	c	733141	a	a	Yes	Harispur	537
No	No	No	No	a	a	c	733141	Yes	a	Yes	Udaypur	538
No	No	No	No	a	a	c	733131	Yes	a	Yes	Bhour	539
No	No	No	No	a	a	c	733141	Yes	a	Yes	Chak Gangaprasad	540
No	No	No	No	a	b	c	733141	Yes	a	Yes	Majhian	541
No	No	No	No	b	a	c	733141	a	a	Yes	Disnagar	542
No	No	No	No	c	a	c	733140	Yes	a	Yes	Paik-Mulgaon	543
No	No	No	No	b	a	c	733141	Yes	Yes	Yes	Sitahar	544
No	No	No	No	c	a	c	733140	a	a	Yes	Jhara	545
No	No	No	No	b	a	c	733140	a	a	Yes	Paik Jhara	546
No	No	No	No	b	a	c	733140	Yes	Yes	Yes	Mulgaon	547
No	No	No	No	c	a	c	733141	c	a	Yes	Patit Pukur	548
No	No	No	No	a	a	c	733141	a	a	Yes	Puntair	549
No	No	No	No	a	Yes	c	733207	Yes	Yes	Yes	Narayanpur	550
No	No	Yes	No	a	a	c	733141	a	a	Yes	Dhadalpara	551
No	No	No	No	a	a	c	733141	Yes	Yes	Yes	Khorda Mohana	552
No	No	No	No	a	Yes	c	733141	c	c	Yes	Mohipur	553
No	No	No	No	a	a	c	733141	a	b	Yes	Gramtala	554
No	No	No	No	a	a	c	733141	a	a	Yes	Kharmar Bodra	555
No	No	No	No	b	a	c	733141	a	a	Yes	Bodra	556
											Kajaltor	557

Communication and transport facilities (If amenities available code -Yes is given except for Village Pin Code ,If not available within the village , the distance range code viz; a for < 5 Kms, b for 5-10 Kms and c for 10+ kms of nearest place where facility is available is given).													Village connected to highway (If amenities available code viz; a for < 5 Kms, b for 5-10 Kms and c for 10+ kms of nearest place where facility is available is given).				
Serial Number	Name of Village	Internet cafes/ Common service centre (CSC)	Private courier facility	Bus service (Public & Private)	Railway stations	Auto/Modified Autos	Taxis and Vans	Tractors	Cycle-pulled rickshaws(Manual & Machine driven)	Carts driven by animals	Sea /River ferry service	Connected to national highway(NH)	Connected to state highway(SH)	Connected to major district road (MDR)	Connected to others district road	Pucca roads	
1	2	58	59	60	61	62	63	64	65	66	67	68	69	70	71	72	
516	Darajpur	c	c	c	c	Yes	Yes	a	a	Yes	a	c	c	c	b	a	
517	Uchat	b	b	a	c	Yes	Yes	Yes	Yes	Yes	a	c	c	c	c	Yes	
518	Enatullapur Munjarichak	b	b	b	c	a	Yes	b	a	Yes	a	c	c	c	b	a	
519	Dattamati	a	b	b	c	Yes	Yes	Yes	Yes	Yes	a	c	c	c	b	Yes	
520	Madanpur	b	c	b	c	a	Yes	a	a	Yes	b	c	c	c	b	a	
521	Uttar Keshabpur	b	b	a	c	a	Yes	Yes	Yes	Yes	b	c	a	a	a	a	
522	Gobarta	b	b	a	c	Yes	Yes	Yes	Yes	Yes	b	c	a	a	a	a	
523	Sulandapur	b	b	a	c	a	Yes	Yes	Yes	Yes	b	c	a	a	a	a	
524	Madhya Ramkrishnapur	b	b	Yes	c	Yes	Yes	Yes	Yes	Yes	b	c			Yes	Yes	
525	Keshurail	a	a	a	c	Yes	Yes	Yes	Yes	Yes	a	c	c	a		Yes	
526	Jantihari	a	a	a	c	Yes	Yes	Yes	Yes	Yes	a	c	c	a	Yes	Yes	
527	Nizamtara	a	a	a	Yes	Yes	Yes	Yes	Yes	Yes	a	c	c	a	Yes	a	
528	Danlapara	a	a	Yes	c	a	a	a	a	a	a	c			Yes	Yes	
529	Barail	a	a	b	c	Yes	Yes	Yes	Yes	Yes	b	c	a	a	Yes	a	
530	Chak Gopal	a	a	Yes	c	Yes	Yes	Yes	Yes	Yes	b	c		Yes	Yes	Yes	
531	Chak Ramray	Yes	Yes	Yes	c	Yes	Yes	Yes	Yes	Yes	a	c	c	Yes	Yes	Yes	
532	Balupara	a	a	a	c	Yes	Yes	Yes	Yes	Yes	Yes	c	c	a		Yes	
533	Kumarganj	Yes	b	Yes	c	Yes	c	Yes	c	Yes	a	c	c	Yes	Yes	Yes	
534	Pashchim Gobindapur	a	a	Yes	c	a	Yes	c	Yes	Yes	a	c	c	a	a	Yes	
535	Mirzapur	a	a	Yes	c	a	Yes	b	Yes	Yes	a	c	c	a	a	Yes	
536	Chural Krishnapur	a	a	a	c	a	Yes	a	Yes	Yes	b	c	c	a	a	a	
537	Haripur	b	b	a	c	a	Yes	a	Yes	Yes	b	c	c	b	a	a	
538	Udaypur	a	a	Yes	c	Yes	Yes	Yes	Yes	Yes	b	c	c	a	Yes	Yes	
539	Bhour	a	a	a	c	Yes	Yes	Yes	Yes	Yes	a	c	c	a	a	Yes	
540	Chak Gangaprasad	a	a	a	c	Yes	Yes	Yes	Yes	Yes	b	c	c	a	Yes	Yes	
541	Majhian	a	a	a	c	Yes	Yes	Yes	Yes	Yes	b	c	b	a	Yes	Yes	
542	Disnagar	b	b	b	c	Yes	Yes	Yes	Yes	Yes	b	c	b	b	Yes	Yes	
543	Paik-Mulgaon	b	b	b	c	Yes	Yes	Yes	Yes	Yes	b	c	b	b	Yes	Yes	
544	Sitahar	c	b	Yes	c	Yes	Yes	Yes	Yes	Yes	b	c	c	b	Yes	Yes	
545	Jhara	b	b	b	c	a	b	a	Yes	Yes	c	c	c	c	b	a	
546	Paik Jhara	a	b	b	c	a	Yes	a	Yes	Yes	b	c	b	b	a	Yes	
547	Mulgaon	a	b	a	c	Yes	Yes	Yes	Yes	Yes	b	c	b	b	Yes	Yes	
548	Patit Pukur	b	b	b	c	a	a	a	Yes	Yes	b	c	c	b	Yes	Yes	
549	Puntair	a	a	a	c	a	a	a	Yes	Yes	a	c	b	a	a	a	
550	Narayanpur	b	a	a	c	Yes	Yes	Yes	Yes	Yes	a	c	b	a	Yes	Yes	
551	Dhadalpara	a	a	a	c	a	a	b	Yes	Yes	Yes	c	a	a	a	a	
552	Khorda Mohana	a	a	Yes	c	a	Yes	Yes	Yes	Yes	a	c		Yes	Yes	Yes	
553	Mohipur	a	a	Yes	c	a	a	a	Yes	Yes	Yes	c		Yes	a	a	
554	Gramtala	c	b	a	c	a	Yes	a	a	Yes	a	c	b	a	a	a	
555	Kharmar Bodra	c	b	a	c	a	Yes	a	a	Yes	b	c	b	a	a	a	
556	Bodra	c	b	b	c	a	Yes	b	b	Yes	b	c	b	a	a	a	
557	Kajaltor																

ys,village roads, banks & credit societies :-Yes is given, If not available within the code viz; a for <5 Kms, b for 5-10 Kms place where facility is available is given).							Availability of miscellaneous facilities (If amenities available code -Yes is given, If not available within the village , the distance range code viz; a for < 5 Kms, b for 5-10 Kms and c for 10+ kms of nearest place where facility is available is given).											
Kutchcha roads	Water bounded macadam(WBM) roads	Navigable waterway (river/canal)(NW)	Footpaths (FP)	Commercial & Co-operative Banks	ATM	Agricultural Credit Societies	Self-Help Group (SHG)	Public distribution system (PDS) shop	Mandis / Regular market	Weekly Haat	Agricultural marketing society	Integrated Child Development Scheme (Nutritional Centres)	Anganwadi Centre (Nutritional Centres)	Others (Nutritional Centres)	Name of Village	Serial Number		
73	74	75	76	77	78	79	80	81	82	83	84	85	86	87	2	1		
Yes	a	a	c	c	c	c	Yes	a	c	a	c	b	a	Yes	Darajpur	516		
Yes	Yes	a	c	b	c	c	Yes	a	c	a	b	Yes	b	Yes	Uchat	517		
Yes	a	a	c	b	c	c	Yes	a	b	a	b	Yes	Yes	Yes	Enatullapur Munjarichak	518		
Yes	Yes	Yes	c	b	c	b	Yes	a	b	a	b	a	Yes	Yes	Dattamati	519		
Yes	Yes	Yes	c	b	c	c	Yes	a	b	a	c	b	Yes	Yes	Madanpur	520		
Yes	a	b	c	b	c	c	Yes	a	c	b	b	b	Yes	Yes	Uttar Keshabpur	521		
Yes	a	b	c	b	c	c	Yes	a	c	a	a	b	Yes	Yes	Gobarta	522		
Yes	a	b	c	b	c	b	Yes	a	c	a	a	b	Yes	Yes	Sulandapur	523		
Yes	b	b	c	b	c	b	Yes	a	c	Yes	a	b	Yes	Yes	Madhya Ramkrishnapur	524		
Yes	Yes	a	c	a	c	c	Yes	a	c	a	a	a	Yes	Yes	Keshurail	525		
Yes	Yes	Yes	c	a	c	c	Yes	a	c	a	a	a	Yes	Yes	Jantihari	526		
Yes	a	a	c	a	c	b	Yes	a	c	a	a	a	a	Yes	Nizamtara	527		
a	a	a	c	a	c	c	a	a	c	a	a	a	a	Yes	Danlapara	528		
Yes	a	b	c	a	c	c	Yes	a	c	a	a	a	Yes	Yes	Barail	529		
Yes	a	b	a	a	c	c	Yes	Yes	c	a	a	a	Yes	Yes	Chak Gopal	530		
Yes	a	a	c	Yes	c	c	Yes	Yes	Yes	a	a	Yes	Yes	Yes	Chak Ramray	531		
Yes	Yes	Yes	c	Yes	c	Yes	Yes	Yes	Yes	Yes	Yes	a	Yes	Yes	Balupara	532		
Yes	c	c	c	Yes	c	c	Yes	Yes	Yes	Yes	Yes	Yes	Yes	Yes	Kumarganj	533		
Yes	a	a	c	a	c	c	Yes	a	c	a	a	Yes	Yes	Yes	Pashchim Gobindapur	534		
Yes	a	a	a	a	c	c	Yes	a	c	a	b	Yes	Yes	Yes	Mirzapur	535		
Yes	Yes	Yes	c	a	c	c	Yes	a	c	a	c	a	Yes	Yes	Chural Krishnapur	536		
Yes	Yes	a	c	b	c	c	Yes	b	c	a	c	b	Yes	Yes	Haripur	537		
Yes	Yes	a	c	a	c	c	Yes	a	Yes	Yes	c	a	Yes	Yes	Udaypur	538		
a	Yes	c	a	c	c	c	Yes	Yes	c	a	a	a	Yes	Yes	Bhour	539		
Yes	Yes	Yes	c	a	c	c	Yes	a	c	a	c	a	a	Yes	Chak Gangaprasad	540		
a	Yes	b	b	a	b	c	Yes	a	c	a	b	a	Yes	Yes	Majhian	541		
Yes	Yes	Yes	b	b	b	c	Yes	a	c	a	b	b	Yes	Yes	Disnagar	542		
a	Yes	a	c	b	b	c	Yes	a	c	a	b	b	a	Yes	Paik-Mulgaon	543		
Yes	Yes	b	c	b	c	c	Yes	Yes	Yes	a	c	b	Yes	Yes	Sitahar	544		
a	Yes	b	c	c	c	c	Yes	a	c	a	b	c	Yes	Yes	Jhara	545		
a	Yes	b	b	b	b	c	Yes	a	c	b	b	b	Yes	a	Paik Jhara	546		
Yes	Yes	b	c	b	c	c	Yes	a	Yes	Yes	c	b	Yes	Yes	Mulgaon	547		
a	a	b	c	b	c	c	Yes	a	c	a	c	b	a	Yes	Patit Pukur	548		
a	Yes	a	b	a	b	c	Yes	a	c	a	b	a	Yes	Yes	Puntair	549		
Yes	Yes	a	b	a	b	c	Yes	Yes	Yes	Yes	b	b	Yes	Yes	Narayanpur	550		
Yes	a	Yes	c	a	c	c	Yes	a	c	a	a	a	Yes	Yes	Dhadalpara	551		
Yes	Yes	a	c	a	c	c	Yes	a	c	a	a	a	Yes	Yes	Khorda Mohana	552		
Yes	a	Yes	c	a	c	c	Yes	a	c	a	a	a	Yes	Yes	Mohipur	553		
Yes	b	a	Yes	a	c	c	Yes	a	c	a	a	a	Yes	Yes	Gramtala	554		
Yes	b	b	Yes	a	c	c	Yes	a	c	b	b	a	Yes	Yes	Kharmar Bodra	555		
Yes	b	Yes	Yes	b	b	c	Yes	a	c	b	b	b	a	Yes	Bodra	556		
															Kajaltor	557		

Availability of miscellaneous facilities (If amenities available code -Yes is given, If not available within the village , the distance range code viz; a for < 5 Kms, b for 5-10 Kms and c for 10+ kms of nearest place where facility is available is given).												Availability of electricity (Yes/No)			
Serial Number	Name of Village	ASHA (Accredited Social Health Activist)	Community centre with/without TV	Sports Field,	Sports Club / Recreation Centre	Cinema / Video Hall	Public Library	Public Reading Room	Newspaper Supply	Assembly Polling station	Birth & Death Registration Office	Power Supply for Domestic Use (ED)	Power Supply for Agricultural Use (EAG)	Power Supply for Commercial Use (EC)	Power Supply for All Uses (EA)
1	2	88	89	90	91	92	93	94	95	96	97	98	99	100	101
516	Darajpur	a	c	a	c	c	a	a	Yes	a	a	Yes	No	No	No
517	Uchat	Yes	b	b	b	b	a	a	a	b	a	Yes	Yes	Yes	Yes
518	Enatullapur Munjarichak	Yes	b	Yes	b	b	b	b	a	a	b	Yes	No	No	No
519	Dattamati	Yes	b	a	b	b	b	b	b	a	a	Yes	No	No	No
520	Madanpur	a	b	a	b	c	b	b	a	a	b	Yes	No	No	No
521	Uttar Keshabpur	Yes	a	Yes	b	b	a	a	a	Yes	b	Yes	Yes	No	No
522	Gobarta	Yes	b	Yes	b	b	b	b	b	a	b	Yes	No	No	No
523	Sulandapur	Yes	b	a	b	b	b	b	a	a	b	Yes	No	No	No
524	Madhya Ramkrishnapur	Yes	b	Yes	b	a	a	a	a	Yes	b	Yes	No	No	No
525	Keshurail	Yes	a	a	a	a	a	a	a	Yes	a	Yes	No	No	No
526	Jantihari	Yes	Yes	Yes	c	a	a	a	Yes	Yes	a	Yes	No	No	No
527	Nizamtara	a	Yes	a	c	a	a	a	Yes	a	a	Yes	No	No	No
528	Danlapara	a	a	a	a	a	a	a	a	a	a	Yes	No	No	No
529	Barail	Yes	a	a	a	a	a	a	a	a	a	Yes	Yes	No	No
530	Chak Gopal	Yes	a	Yes	a	a	a	a	Yes	a	a	Yes	No	No	No
531	Chak Ramray	a	Yes	Yes	a	c	Yes	Yes	Yes	Yes	Yes	Yes	Yes	Yes	Yes
532	Balupara	Yes	c	Yes	c	a	a	a	Yes	Yes	a	Yes	No	Yes	No
533	Kumarganj	Yes	Yes	Yes	a	a	a	Yes	Yes	a	Yes	Yes	Yes	No	No
534	Pashchim Gobindapur	Yes	a	a	Yes	a	a	a	a	Yes	a	Yes	No	No	No
535	Mirzapur	Yes	a	a	a	a	a	a	Yes	Yes	a	Yes	No	No	No
536	Chural Krishnapur	a	b	a	Yes	a	a	a	Yes	Yes	b	Yes	No	No	No
537	Harispur	Yes	b	b	a	b	b	b	b	a	b	Yes	No	No	No
538	Udaypur	Yes	a	a	Yes	a	a	a	Yes	Yes	b	Yes	No	Yes	No
539	Bhour	Yes	a	a	Yes	a	a	a	Yes	Yes	a	Yes	Yes	Yes	Yes
540	Chak Gangaprasad	a	a	a	a	a	a	a	Yes	a	a	Yes	No	No	No
541	Majhian	Yes	a	a	a	a	a	a	Yes	Yes	Yes	Yes	No	No	No
542	Disnagar	Yes	b	a	Yes	b	b	b	Yes	Yes	a	Yes	No	No	No
543	Paik-Mulgaon	Yes	b	b	b	b	b	Yes	Yes	a	a	Yes	No	No	No
544	Sitahar	Yes	b	Yes	b	b	b	b	b	Yes	b	Yes	Yes	Yes	Yes
545	Jhara	Yes	c	a	a	c	a	a	Yes	Yes	b	Yes	No	No	No
546	Paik Jhara	Yes	b	a	a	b	a	a	Yes	a	b	Yes	No	No	No
547	Mulgaon	Yes	b	Yes	Yes	b	b	b	Yes	Yes	b	Yes	Yes	Yes	Yes
548	Patit Pukur	Yes	b	b	b	b	b	b	a	a	a	Yes	Yes	No	No
549	Puntair	Yes	a	a	a	a	a	a	Yes	a	a	Yes	No	No	No
550	Narayanpur	Yes	Yes	a	Yes	b	b	b	Yes	a	Yes	Yes	No	Yes	No
551	Dhadalpara	a	a	a	a	a	a	a	a	Yes	a	Yes	No	No	No
552	Khorda Mohana	a	Yes	Yes	Yes	Yes	Yes	Yes	Yes	a	a	Yes	Yes	No	No
553	Mohipur	Yes	a	Yes	a	a	Yes	Yes	Yes	Yes	a	Yes	No	No	No
554	Gramtala	Yes	a	a	a	a	a	c	Yes	Yes	b	Yes	No	No	No
555	Kharmar Bodra	a	a	a	a	a	a	a	Yes	Yes	a	Yes	No	No	No
556	Bodra	a	b	b	b	b	b	b	Yes	Yes	b	Yes	No	No	No
557	Kajaltor														

Nearest Town		Land Use								
		Area under different types of land use (in hectares rounded up to one decimal place)								
Name	Distance range code i.e. a for < 5 Kms, b for 5-10 Kms and c for 10+ kms .	Forests	Area under Non-agricultural Uses	Barren and Un-cultivable land	Permanent Pastures and Other Grazing Lands	Land Under Miscellaneous Tree Crops etc.	Culturable Waste Land	Name of Village	Serial Number	
102	103	104	105	106	107	108	109	2	1	
BALURGHAT	b	0	12.5	0	0	0	11.5	Darajpur	516	
BALURGHAT	b	0	24.3	0	0	0	0	Uchat	517	
BALURGHAT	b	0	30.2	0	0	0	25.5	Enatullapur Munjarichak	518	
BALURGHAT	b	0	26.9	0	0	0	25.2	Dattamati	519	
BALURGHAT	b	0	22.2	0	0	0	20.6	Madanpur	520	
BALURGHAT	b	12	0	0	0	0	4.2	Uttar Keshabpur	521	
BALURGHAT	b	0	22.3	0	0	0	5	Gobarta	522	
BALURGHAT	b	0	11.2	0	0	0	4	Sulandapur	523	
BALURGHAT	b	0	10.1	0	0	0	1	Madhya Ramkrishnapur	524	
BALURGHAT	b	0	13.2	0	0	0	82	Keshurail	525	
BALURGHAT	c	0	22.3	0	0	0	28.2	Jantihari	526	
BALURGHAT	b	0	3.2	0	0	0	5	Nizamtara	527	
		0	8	0	0	0	0.5	Danlapara	528	
BALURGHAT	b	0	7.3	0	0	0	5	Barail	529	
BALURGHAT	b	0	7.2	0	0	0	0.5	Chak Gopal	530	
BALURGHAT	b	0	26.2	0	0	0	25.2	Chak Ramray	531	
BALURGHAT	c	0	19.1	0	0	0	3	Balupara	532	
BALURGHAT	c	0	19.9	0	0	0	20	Kumarganj	533	
BALURGHAT	c	0	11.6	0	0	0	17	Pashchim Gobindapur	534	
BALURGHAT	c	0	12.8	0	0	0	10.1	Mirzapur	535	
BALURGHAT	b	0	49.8	0	0	0	20	Chural Krishnapur	536	
BALURGHAT	b	0.4	2.2	0	0	0	5	Harisपुर	537	
BALURGHAT	b	0	4.5	0	0	0	8.7	Udaypur	538	
BALURGHAT	b	0	84.4	0	0	0	15	Bhour	539	
BALURGHAT	b	21.4	61.5	0	0	0	17.4	Chak Gangaprasad	540	
BALURGHAT	b	0	14.6	0	0	0	9.2	Majhian	541	
BALURGHAT	b	0	13.6	0	0	0	8.2	Disnagar	542	
		0	8.7	0	0	0	4.2	Paik-Mulgaon	543	
BALURGHAT	b	0	14.8	0	0	0	2	Sitahar	544	
BALURGHAT	b	0	72.8	0	0	0	20	Jhara	545	
BALURGHAT	b	0	14.3	0	0	0	17.3	Paik Jhara	546	
BALURGHAT	b	0	11.6	0	0	0	6	Mulgaon	547	
BALURGHAT	b	0	29.9	0	0	0	4.4	Patit Pukur	548	
BALURGHAT	b	0	5.8	0	0	0	5.2	Puntair	549	
BALURGHAT	b	2	30.6	0	0	0	47.4	Narayanpur	550	
BALURGHAT	b	0	34	0	0	0	68	Dhadalpara	551	
BALURGHAT	c	0	0	0	0	0	12.3	Khorda Mohana	552	
BALURGHAT	b	0	14.4	0	0	0	1.5	Mohipur	553	
BALURGHAT	c	0	11.2	0	0	0	47.8	Gramtala	554	
BALURGHAT	c	0	26	0	0	0	44.9	Kharmar Bodra	555	
BALURGHAT	c	0	10.5	0	0	0	44.8	Bodra	556	
		0	7.5	0	0	0	31.8	Kajaltor	557	

Land Use											
Area under different types of land use (in hectares rounded up to one decimal place)							Area irrigated by source (in hectare).				
Serial Number	Name of Village	Fallow lands other than current fallows	Current Fallows	Net Area Sown	Total Irrigated Land Area	Total Un-irrigated Land Area	Canals (C)	Wells/Tube-wells(W/TW)	Tanks/Lakes(T/L)	Water Falls(WF)	Others(O)
1	2	110	111	112	113	114	115	116	117	118	119
516	Darajpur	0	0	36.4	14.6	21.8	0	4	10.6	0	0
517	Uchat	0	0	55.1	40.2	14.9	0	7.6	32.6	0	0
518	Enatullapur Munjarichak	0	0	78.4	12.5	65.9	0	3.5	9	0	0
519	Dattamati	0	0	80.4	34.5	45.9	0	9.1	25.4	0	0
520	Madanpur	0	0	65.4	36.7	28.7	0	23	13.7	0	0
521	Uttar Keshabpur	0	0	47	23.1	23.9	0	3	20.1	0	0
522	Gobarta	0	0	116.2	50.1	66.1	0	30.2	20	0	0
523	Sulandapur	0	0	64.8	39.3	25.5	0	28.1	11.2	0	0
524	Madhya Ramkrishnapur	0	0	68.4	39.6	28.8	0	32.2	7.4	0	0
525	Keshurail	0	0	79.6	56.1	23.6	0	20	4.2	0	31.9
526	Jantihari	0	0	66.9	40.1	26.8	0	12	17.9	0	10.2
527	Nizamtara	0	0	58.2	12	46.2	0	4	8	0	0
528	Danlapara	0	0	38.8	18.6	20.1	0	10.4	8.2	0	0
529	Barail	0	0	52.6	35.4	17.2	0	25.8	9.5	0	0
530	Chak Gopal	0	0	52.3	36	16.3	0	25.2	10.8	0	0
531	Chak Ramray	0	0	86.6	50	36.6	0	2	12.4	0	35.6
532	Balupara	0	0	81.2	50.1	31.1	0	0	11.2	0	38.9
533	Kumarganj	0	0	170.1	75.2	94.9	0	8	67.2	0	0
534	Pashchim Gobindapur	0	0	32.6	4	28.6	0	2	2	0	0
535	Mirzapur	0	0	44.7	4	40.7	0	3	1	0	0
536	Chural Krishnapur	0	0	192.4	70.9	121.4	0	45.7	25.3	0	0
537	Harispur	0	0	52.6	17	35.6	0	12	5	0	0
538	Udaypur	0	0	57	40.2	16.8	0	35.5	4.7	0	0
539	Bhour	0	0	423.5	325.5	98	15.4	295.8	14.4	0	0
540	Chak Gangaprasad	0	0	14.4	0	14.4	0	0	0	0	0
541	Majhian	0	0	75.1	52.2	22.8	0.7	40.5	8	0	3
542	Disnagar	0	0	93.1	30.9	62.2	1.3	15.6	14	0	0
543	Paik-Mulgaon	0	0	56.4	52	4.4	0	51.6	0.4	0	0
544	Sitahar	0	0	71.6	45.3	26.3	0	32.8	12.4	0	0
545	Jhara	0	0	464.6	53.4	411.2	0	46.5	7	0	0
546	Paik Jhara	0	0	43.5	10	33.5	0	6	4	0	0
547	Mulgaon	0	0	74.9	65.5	9.4	0	52.2	13.3	0	0
548	Patit Pukur	0	0	146.4	120.1	26.3	0	95.3	24.8	0	0
549	Puntair	0	0	46.9	30.2	16.7	0	22.2	8	0	0
550	Narayanpur	0	0	50.9	10.3	40.6	0	4	6.2	0	0
551	Dhadalpara	0	0	77	38	39	0	10.8	6.1	0	21.1
552	Khorda Mohana	0	0	52.9	38.8	14	0	16.8	12.1	0	10
553	Mohipur	0	0	103	48	55	0	28	20	0	0
554	Gramtala	0	0	86.7	22	64.7	0	16	4	0	2
555	Kharmar Bodra	0	0	66.1	26.4	39.6	0	18.2	5	0	3.2
556	Bodra	0	0	81.3	26	55.3	0	24	2	0	0
557	Kajaltor	0	0	57.8	14.8	43	0	6.5	5	0	3.2

Name of three most important commodities manufactured			Name of Village	Serial Number
First	Second	Third		
120	121	122	2	1

Darajpur	516
Uchat	517
Enatullapur Munjarichak	518
Dattamati	519
Madanpur	520
Uttar Keshabpur	521
Gobarta	522
Sulandapur	523
Madhya Ramkrishnapur	524
Keshurail	525
Jantihari	526
Nizamtara	527
Danlapara	528
Barail	529
Chak Gopal	530
Chak Ramray	531
Balupara	532
Kumarganj	533
Pashchim Gobindapur	534
Mirzapur	535
Chural Krishnapur	536
Haripur	537
Udaypur	538
Bhour	539
Chak Gangaprasad	540
Majhian	541
Disnagar	542
Paik-Mulgaon	543
Sitahar	544
Jhara	545
Paik Jhara	546
Mulgaon	547
Patit Pukur	548
Puntair	549
Narayanpur	550
Dhadalpara	551
Khorda Mohana	552
Mohipur	553
Gramtala	554
Kharmar Bodra	555
Bodra	556
Kajaltor	557

Census of India 2011
Amenities and Land use

Serial Number	Name of Village	Location code no.	Total area of the village (in hectares rounded up to one decimal place)	Total population (2011 census)	Number of households (2011 census)	Number of educational amenities available in village , the distance range code viz; a for 0-5 kms, b for 5-10 kms, c for 10+ kms of nearest place where facility is available							
						Pre-Primary school (PP)	Primary school (P)	Middle school (M)	Secondary School (S)	Senior Secondary school (SS)	Degree college of arts - science & commerce (ASC)	Engineering college(EC)	Medical college (MC)
1	2	3	4	5	6	7	8	9	10	11	12	13	14
558	Khamar Matizapur	310887	46.9	691	171	1	1	a	a	a	b	c	c
559	Gholdara	310888	65.2	793	180	1	1	a	b	b	b	c	c
560	Jamirbari	310889	38.6	409	114	1	1	a	a	b	b	c	c
561	Anarpur	310890	56.2	280	76	b	a	a	a	b	c	c	c
562	Radhakrishnpur	310891	109.3	423	103	1	1	1	1	b	b	c	c
563	Telain	310892	174.8	424	111	2	2	1	a	b	c	c	c
564	Madhabpur	310893	331.1	1332	327	1	1	1	a	b	c	c	c
565	Banshra	310894	80.5	351	90	2	2	a	a	b	b	c	c
566	Khandara	310895	125.5	253	59	1	1	a	b	b	c	c	c
567	Nahara	310896	53.5	440	101	2	2	a	a	a	c	c	c
568	Ajhair	310897	253.5	1139	294	1	1	a	a	b	b	c	c
569	Uzirpur	310898	95.2	171	40	2	2	a	a	b	c	c	c
570	Kuraldanga	310899	110	396	109	1	1	a	a	b	c	c	c
571	Chak-Ajhair	310900	75.3	144	33	2	2	a	a	a	b	c	c
572	Jhikakuri	310901	124.7	825	210	2	2	a	b	b	b	c	c
573	Mominpur	310902	57.9	350	92	1	1	b	b	b	b	c	c
574	Matizapur	310903	50.5	237	64	b	a	b	b	b	b	c	c
575	Bishnupur	310904	63.8	297	76	a	a	b	b	b	c	c	c
576	Bhagabatipur	310905	220	1105	276	1	1	a	a	b	b	c	c
577	Gayespur	310906	51.2	346	75	1	1	a	a	b	b	c	c
578	Chak Bhagaban	310907	42.3	343	81	1	1	a	a	b	b	c	c
579	Bishwanathpur	310908	110.9	1811	474	2	1	a	a	a	c	c	c
580	Chak Mamudi	310909	50	437	111	a	a	a	a	a	c	c	c
581	Chandpur	310910	155.5	669	174	1	1	a	a	a	c	c	c
582	Kuraha	310911	208.4	825	223	1	1	a	a	b	b	c	c
583	Lakshmankuri	310912	59.4	348	98	b	a	a	a	a	b	c	c
584	Gaurangapur	310913	70.3	264	73	a	a	1	1	b	b	c	c
585	Batrispara	310914	78	2	1	a	a	a	a	b	c	c	c
586	Saiyadpur	310915	70.5	420	93	a	a	a	a	a	c	c	c
587	Tirali	310916	97.7	741	183	a	a	a	a	b	b	c	c
588	Dior	310917	673	3504	804	3	2	1	1	b	c	c	c
589	Biprabhag	310918	75.8	952	213	1	1	b	b	b	c	c	c
590	Chhatma	310919	201.4	865	197	1	1	a	a	b	c	c	c
591	Kharail Chandpur	310920	65.7	564	138	1	1	a	a	a	c	c	c
592	Kharail	310921	397.6	2029	519	1	1	a	a	a	b	c	c
593	Dakshin Ramkrishnapur	310922	145.3	923	223	1	1	a	a	a	b	c	c
594	Dilpachhanda	310923	45	194	44	a	a	a	a	a	b	c	c
595	Mahadebpur	310924	81.8	513	122	1	1	a	a	a	b	c	c
596	Rasulpur	310925	77.1	576	134	a	a	a	a	a	b	c	c
597	Bara Durgapur	310926	99.1	551	122	1	1	a	a	b	b	c	c
598	Chausha	310927	102.6	432	101	1	1	a	a	a	b	c	c
599	Barail	310928	68.6	527	139	1	1	a	a	a	c	c	c

- Village Directory

(As in 2009)

le. (If not available within the : < 5 Kms, b for 5-10 Kms and c cility is available is given).						Number of Medical Amenities available. (If not available within the village , the distance range code viz; a for < 5 Kms, b for 5-10 Kms and c for 10+ kms of nearest place where facility is available is given).						Name of Village	Serial Number					
15	16	17	18	19	20	21	22	23	24	25	26			27	28	29	30	31
Management institute (MI)	Polytechnic (Pt)	Vocational training school /ITI	Non-formal training centre (NFTC)	Special school for disabled (SSD)	Others (specify)	Community health centre (CHC)	Primary health centre (PHC)	Primary health sub centre (PHS)	Maternity and child welfare centre (MCW)	T.B. clinic (TBC)	Hospital-allopathic (HA)	Hospital-alternative medicine (HO)	Dispensary (D)	Veterinary hospital (VH)	Mobile health clinic (MHC)	Family welfare centre (FWC)		
c	c	b	c	c		c	b	b	b	c	c	c	b	c		c	Khamar Matizapur	558
c	c	b	c	c		c	b	b	c	c	c	c	b	c		c	Gholdara	559
c	c	a	c	c		c	b	a	c	c	c	c	b	c		c	Jamirbari	560
c	c	c	c	c		b	b	b	c	c	c	c	c	c	c	c	Anarpur	561
c	c	c	c	c		c	b	a	c	c	c	c	c	c	c	c	Radhakrishnpur	562
c	c	c	c	c	1	c	b	a	c	c	c	c	b	c	c	c	Telain	563
c	c	c	c	c		c	c	b	c	c	c	c	c	c	c	c	Madhabpur	564
c	c	c	c	c		c	c	b	c	c	c	c	c	c	c	c	Banshra	565
c	c	c	c	c		c	c	a	c	c	c	c	c	c	c	c	Khandara	566
c	c	c	c	c		c	c	b	c	c	c	c	c	c	c	c	Nahara	567
c	c	b	c	c		c	c	b	c	c	c	c	b	c	c	c	Ajhair	568
c	c	c	c	c		c	c	b	c	c	c	c	c	c	c	c	Uzirpur	569
c	c	b	c	c		b	b	b	c	c	c	c	c	c	c	c	Kuraldanga	570
c	b	c	c	c		c	c	b	c	c	c	c	b	c	c	c	Chak-Ajhair	571
c	c	b	c	c		c	b	b	c	c	c	c	b	c		c	Jhikakuri	572
c	c	b	c	c		c	b	b	c	c	c	c	b	c		c	Mominpur	573
c	c	b	c	c		c	b		1	c	c	c	c	b	c	c	Matizapur	574
c	c	b	c	c		c	a	a	a	c	c	c	a	c		c	Bishnupur	575
c	c	b	c	c		c	a	a	c	c	c	c	b	c		c	Bhagabatipur	576
c	c	a	c	c		c	a		1	a	c	c	c	a	c	c	Gayespur	577
c	c	a	c	c		c	a	a	c	c	c	c	a	c		c	Chak Bhagaban	578
c	c	a	c	c		a	a		1	c	c	c	c	c		c	Bishwanathpur	579
c	c	a	c	c		a	a	a	c	c	c	c	c	c		c	Chak Mamudi	580
c	c		c	c		a	a	a	c	c	c	c	c	c		c	Chandpur	581
c	c	b	a	c		c	b	a	c	c	c	c	a	c	c	c	Kuraha	582
c	c	a	a	c		b	b	a	c	c	c	c	a	c	c	c	Lakshmankuri	583
c	c	b	b	c		b	a	a	c	c	c	c	a	b		c	Gaurangapur	584
c	c	b	a	c		b	a	a	c	c	c	c	a	c	c	c	Batrispara	585
c	c	a	a	c		b	a	a	c	c	c	c	a	c	c	c	Saiyadpur	586
c	c	c	c	c	1	c	a	a	c	c	c	c	c	c	c	c	Tirali	587
c	c	c	c	c		c		1	1	c	c	c	c	c	c	c	Dior	588
c	c	c	c	c		c		1									Biprabhag	589
c	c	a	c	c		c	a	a	c	c	c	c	c	c	c	c	Chhatma	590
c	c	a	c	c		c	a	a	c	c	c	c	c	c	c	c	Kharail Chandpur	591
c	c	c	c	c		c	a		1	c	c	c	c	c	c	c	Kharail	592
c	c	a		c		c	a	a	c	c	c	c	c	c	c	c	Dakshin Ramkrishnapur	593
c	c	a	c	c		c	a	a	c	c	c	c	c	c	c	c	Dilpachhanda	594
c	c	c	c	c		c	a	a	b	c	c	c	c	c	c	c	Mahadebpur	595
c	c	c	c	c		c	a	a	c	c	c	c	c	c	c	c	Rasulpur	596
c	c	a	c	c		c	a	a	c	c	c	c	c	c	c	c	Bara Durgapur	597
c	c	a	c	c		c	a	a	c	c	c	c	c	c	c	c	Chausha	598
c	c	a	c	c		c	a	a	c	c	c	c	c	c	c	c	Barail	599

Serial Number	Name of Village	Number of Non-Government Medical Amenities available.							Availability of drinking water - Yes / No							
		Charitable non Govt. hospital/Nursing home.	Medical practitioner with MBBS Degree	Medical practitioner with other degree	Medical practitioner with no degree	Traditional practitioner and faith healer .	Medicine Shop	Others	Tap water (Treated/Untreated)	Well water (Covered / Uncovered well)	Hand Pump	Tube wells / Bore well	Spring	River / Canal	Tank / Pond / Lake	Others
1	2	32	33	34	35	36	37	38	39	40	41	42	43	44	45	46
558	Khamar Matizapur	0	0	0	0	0	0	0	No	No	Yes	No	No	No	Yes	No
559	Gholdara	0	0	0	0	0	0	0	No	No	Yes	No	No	Yes	Yes	No
560	Jamirbari	0	0	0	0	0	0	0	No	No	Yes	No	No	Yes	Yes	No
561	Anarpur	0	0	0	0	0	0	0	No	No	No	Yes	No	No	Yes	No
562	Radhakrishnpur	0	0	0	0	0	0	0	No	No	No	Yes	No	No	Yes	No
563	Telain	0	0	0	0	0	0	0	No	No	No	Yes	No	No	Yes	No
564	Madhabpur	0	0	0	0	0	0	0	No	No	No	Yes	No	No	Yes	No
565	Banshra	0	0	0	0	0	0	0	No	No	No	Yes	No	No	Yes	No
566	Khandara	0	0	0	0	0	0	0	No	No	No	Yes	No	No	Yes	No
567	Nahara	0	0	0	0	0	0	0	No	No	No	Yes	No	No	Yes	No
568	Ajhair	0	0	0	0	0	0	0	No	No	No	Yes	No	No	Yes	No
569	Uzirpur	0	0	0	0	0	0	0	No	No	No	Yes	No	No	Yes	No
570	Kuraldanga	0	0	0	0	0	0	0	No	No	No	Yes	No	No	Yes	No
571	Chak-Ajhair	0	0	0	0	0	0	0	No	No	No	Yes	No	No	Yes	No
572	Jhikakuri	0	0	0	0	0	0	0	No	No	Yes	No	No	Yes	Yes	No
573	Mominpur	0	0	0	0	0	0	0	No	No	Yes	No	No	Yes	Yes	No
574	Matizapur	0	0	0	0	0	0	0	No	No	Yes	No	No	No	Yes	No
575	Bishnupur	0	0	0	0	0	0	0	No	No	Yes	No	No	No	Yes	No
576	Bhagabatipur	0	0	0	0	0	0	0	No	No	Yes	No	No	No	Yes	No
577	Gayespur	0	0	0	0	0	0	0	No	No	Yes	No	No	No	Yes	No
578	Chak Bhagaban	0	0	0	0	0	0	0	No	No	Yes	No	No	No	Yes	No
579	Bishwanathpur	0	0	0	0	0	0	0	No	No	Yes	No	No	No	Yes	No
580	Chak Mamudi	0	0	0	0	0	0	0	No	No	Yes	No	No	No	Yes	No
581	Chandpur	0	0	0	0	0	0	0	No	No	Yes	No	No	Yes	Yes	No
582	Kuraha	0	0	0	0	0	0	0	No	No	Yes	No	No	No	Yes	No
583	Lakshmankuri	0	0	0	0	0	0	0	No	No	Yes	No	No	Yes	Yes	No
584	Gaurangapur	0	0	0	0	0	0	0	No	No	Yes	No	No	Yes	Yes	No
585	Batrispara	0	0	0	0	0	0	0	No	No	Yes	No	No	No	No	No
586	Saiyadpur	0	0	0	0	0	0	0	No	No	Yes	No	No	Yes	Yes	No
587	Tirali	0	0	0	0	0	0	0	No	No	Yes	No	No	No	Yes	No
588	Dior	0	0	0	4	0	2	0	No	No	Yes	No	No	No	Yes	No
589	Biprabhag	0	0	0	0	0	0	0	No	No	Yes	No	No	No	No	No
590	Chhatma	0	0	0	0	0	0	0	No	No	Yes	No	No	Yes	Yes	No
591	Kharail Chandpur	0	0	0	0	0	0	0	No	No	No	No	No	No	Yes	No
592	Kharail	0	0	0	1	0	1	0	No	No	Yes	No	No	No	Yes	No
593	Dakshin Ramkrishnapur	0	0	0	0	0	0	0	No	No	Yes	No	No	No	Yes	No
594	Dilpachhanda	0	0	0	0	0	0	0	No	No	Yes	No	No	No	Yes	No
595	Mahadebpur	0	0	0	0	0	0	0	No	No	Yes	No	No	No	Yes	No
596	Rasulpur	0	0	0	0	0	0	0	No	No	Yes	No	No	No	Yes	No
597	Bara Durgapur	0	0	0	0	0	0	0	No	No	Yes	No	No	No	Yes	No
598	Chausha	0	0	0	0	0	0	0	No	No	Yes	No	No	No	Yes	No
599	Barail	0	0	0	0	0	0	0	No	No	Yes	No	No	No	Yes	No

Availability of toilet & others Yes / No				Communication and transport facilities (If amenities available code -Yes is given except for Village Pin Code ,If not available within the village , the distance range code viz; a for < 5 Kms, b for 5-10 Kms and c for 10+ kms of nearest place where facility is available is given).								
Community toilet including bath.	Community toilet excluding bath.	Rural sanitary mart or sanitary hardware outlet available near the village.	Community bio- gas or recycle of waste for productive use.	Post office(PO)	Sub post office (SPO)	Post & Telegraph office (P&TO)	Village Pin Code	Telephones (Land lines)	Public call office (PCO)	Mobile phone coverage	Name of Village	Serial Number
47	48	49	50	51	52	53	54	55	56	57	2	1
No	No	No	No	b	a	c	733141	b	b	Yes	Khamar Matizapur	558
No	No	No	No	b	a	c	733133	b	b	Yes	Gholdara	559
No	No	No	No	b	a	c	733133	b	b	Yes	Jamirbari	560
No	No	No	No	c	c	c	733133	Yes	b	Yes	Anarpur	561
No	No	No	No	b	Yes	c	733133	b	b	Yes	Radhakrishnpur	562
No	No	No	No	b	a	c	733133	b	b	Yes	Telain	563
No	No	No	No	c	a	c	733133	Yes	Yes	Yes	Madhabpur	564
No	No	No	No	c	a	c	733133	a	a	Yes	Banshra	565
No	No	No	No	c	a	c	733133	a	a	Yes	Khandara	566
No	No	No	No	c	a	c	733133	Yes	a	Yes	Nahara	567
No	No	No	No	b	a	c	733133	Yes	a	Yes	Ajhair	568
No	No	No	No	c	a	c	733133	a	b	Yes	Uzirpur	569
No	No	No	No	c	a	c	733133	a	a	Yes	Kuraldanga	570
No	No	No	No	b	a	c	733133	a	a	Yes	Chak-Ajhair	571
No	No	No	No	b	a	c	733133	b	b	Yes	Jhikakuri	572
No	No	No	No	b	a	c	733141	b	Yes	c	Mominpur	573
No	No	No	No	b	a	c	733141	b	b	Yes	Matizapur	574
No	No	No	No	b	a	c	733141	a	a	Yes	Bishnupur	575
No	No	No	No	b	Yes	c	733141	b	a	Yes	Bhagabatipur	576
No	No	No	No	b	a	c	733141	a	a	Yes	Gayespur	577
No	No	No	No	a	a	c	733141	a	Yes	Yes	Chak Bhagaban	578
No	No	No	No	a	a	c	733141	Yes	Yes	Yes	Bishwanathpur	579
No	No	No	No	a	a	c	733141	a	Yes	Yes	Chak Mamudi	580
No	No	No	No	a	a	c	733141	a	a	Yes	Chandpur	581
No	No	No	No	b	Yes	c	733141	a	a	Yes	Kuraha	582
No	No	No	No	a	a	c	733141	a	a	Yes	Lakshmankuri	583
No	No	No	No	b	a	c	733141	b	b	Yes	Gaurangapur	584
No	No	No	No	b	a	c	733131	b	b	Yes	Batrispara	585
No	No	No	No	b	a	c	733133	b	b	Yes	Saiyadpur	586
No	No	No	No	b	a	c	733140	Yes	a	Yes	Tirali	587
No	No	No	No		Yes	c	733140	Yes	Yes	Yes	Dior	588
No	No	No	No	a	a	c	733140	Yes	b	b	Biprabhag	589
No	No	No	No	c	a	c	733140	Yes	a	Yes	Chhatma	590
No	No	No	No	b	a	c	733140	a	a	Yes	Kharail Chandpur	591
No	No	No	No	a	a	c	733140	Yes	a	Yes	Kharail	592
No	No	No	No	b	Yes	c	733140	a	Yes	a	Dakshin Ramkrishnapur	593
No	No	No	No	a	a	c	733140	Yes	a	Yes	Dilpachhanda	594
No	No	No	No	a	a	c	733140	Yes	a	Yes	Mahadebpur	595
No	No	No	No	b	a	c	733141	Yes	a	Yes	Rasulpur	596
No	No	No	No	b	a	c	733133	a	a	Yes	Bara Durgapur	597
No	No	No	No	b	a	c	733140	Yes	a	Yes	Chausha	598
No	No	No	No	c	a	c		Yes	Yes	Yes	Barail	599

Communication and transport facilities (If amenities available code -Yes is given except for Village Pin Code ,If not available within the village , the distance range code viz; a for < 5 Kms, b for 5-10 Kms and c for 10+ kms of nearest place where facility is available is given).													Village connected to highway (If amenities available code viz; a for < 5 Kms, b for 5-10 Kms and c for 10+ kms of nearest place where facility is available is given).			
Serial Number	Name of Village	Internet cafes/ Common service centre (CSC)	Private courier facility	Bus service (Public & Private)	Railway stations	Auto/Modified Autos	Taxis and Vans	Tractors	Cycle-pulled rickshaws(Manual & Machine driven)	Carts driven by animals	Sea /River ferry service	Connected to national highway(NH)	Connected to state highway(SH)	Connected to major district road (MDR)	Connected to others district road	Pucca roads
1	2	58	59	60	61	62	63	64	65	66	67	68	69	70	71	72
558	Khamar Matizapur	c	b	b	c	a	Yes	b	b	Yes	c	c	b	b	a	a
559	Gholdara	c	b	b	c	a	Yes	Yes	Yes	Yes	c	c	b	b	a	Yes
560	Jamirbari	c	b	b	c	b	Yes	Yes	Yes	Yes	c	c	b	b	b	Yes
561	Anarpur	b	b	b	c	b	b	b	Yes	Yes	c	c	c	c	a	a
562	Radhakrishnpur	b	c	b	c	Yes	Yes	Yes	Yes	Yes	c	c	c	b	Yes	Yes
563	Telain	b	b	a	c	a	Yes	a	Yes	Yes	c	c	b	b	Yes	a
564	Madhabpur	b	b	a	c	b	b	b	Yes	Yes	c	c	c	c	a	Yes
565	Banshra	a	a	a	c	a	a	a	Yes	Yes	c	c	c	c	a	a
566	Khandara	a	a	a	c	a	a	a	Yes	Yes	c	c	c	c	a	a
567	Nahara	a	a	a	c	a	a	a	Yes	Yes	c	c	c	c	a	a
568	Ajhair	a	a	a	c	a	Yes	b	Yes	Yes	c	c	b	b	a	a
569	Uzirpur	b	b	Yes	c	c	c	c	Yes	Yes	c	c	c	c	Yes	Yes
570	Kuraldanga	b	b	b	c	a	a	a	Yes	Yes	c	b	b	b	a	Yes
571	Chak-Ajhair	a	b	a	c	a	Yes	a	Yes	a	c	c	b	b	a	a
572	Jhikakuri	c	b	b	c	a	Yes	Yes	Yes	Yes	c	c	b	b	a	Yes
573	Mominpur	b	b	a	Yes	b	Yes	b	b	Yes	a	c	b	a	a	Yes
574	Matizapur	c	b	b	c	Yes	Yes	b	b	Yes	a	c	b	b	a	a
575	Bishnupur	c	b	a	c	a	Yes	a	a	Yes	c	c	b	a	a	a
576	Bhagabatipur	b	b	a	c	Yes	Yes	Yes	Yes	Yes	c	c	b	a	Yes	a
577	Gayespur	a	b	a	c	Yes	Yes	a	Yes	a	c	c	b	a	Yes	a
578	Chak Bhagaban	a	b	Yes	c	Yes	Yes	Yes	Yes	Yes	c	c	b	Yes	a	Yes
579	Bishwanathpur	a	a	Yes	c	Yes	Yes	Yes	Yes	Yes	a	c		Yes	Yes	Yes
580	Chak Mamudi	a	a	a	c	a	Yes	Yes	Yes	Yes	a	c	a	a	a	a
581	Chandpur	a	a	a	c	a	Yes	Yes	Yes	Yes	Yes	c	a	a	a	a
582	Kuraha	b	b	b	c	c	Yes	Yes	Yes	Yes	a	c	b	b	Yes	Yes
583	Lakshmankuri	a	a	a	c	a	Yes	a	Yes	a	a	c	b	a	a	a
584	Gaurangapur	a	b	b	c	b	a	a	Yes	Yes	b	c	b	b	b	Yes
585	Batrispara	a	b	b	c	b	a	a	a	a	b	c	b	b	a	a
586	Saiyadpur	a	b	b	c	a	a	a	Yes	Yes	b	c	b	b	a	a
587	Tirali	c	b	b	c	b	b	b	b	Yes	b	c	a	a	a	a
588	Dior	c	c	Yes	c	Yes	Yes	Yes	Yes	Yes	c	c	b	b	Yes	Yes
589	Biprabhag	c	b	a	c	a	Yes	a	Yes	c	c	c	a	a	a	a
590	Chhatma	c	c	b	Yes	Yes	Yes	Yes	Yes	Yes	c	c	b	b	a	Yes
591	Kharail Chandpur	c	c	Yes	c	Yes	Yes	Yes	Yes	Yes	Yes	c	b	b		a
592	Kharail	c	b	Yes	c	Yes	Yes	Yes	Yes	Yes	b	c	a	a	Yes	Yes
593	Dakshin Ramkrishnapur	b	a	Yes	Yes	Yes	Yes	Yes	Yes	c	Yes	c	a	a	Yes	Yes
594	Dilpachhanda	b	b	Yes	c	Yes	Yes	Yes	Yes	Yes	b	c	a	a	Yes	Yes
595	Mahadebpur	c	c	a	c	Yes	Yes	Yes	Yes	Yes	b	c	a	a	Yes	a
596	Rasulpur	c	b	a	c	a	Yes	Yes	Yes	Yes	b	c	a	a	a	a
597	Bara Durgapur	c	c	a	c	a	Yes	Yes	a	Yes	c	c	a	a	a	a
598	Chausha	c	c	a	c	a	a	Yes	a	Yes	b	c	a	a	a	a
599	Barail	c	b	a	c	Yes	Yes	Yes	Yes	Yes	b	c	a	a	Yes	Yes

ys,village roads, banks & credit societies :-Yes is given, If not available within the code viz; a for <5 Kms, b for 5-10 Kms place where facility is available is given).							Availability of miscellaneous facilities (If amenities available code -Yes is given, If not available within the village , the distance range code viz; a for < 5 Kms, b for 5-10 Kms and c for 10+ kms of nearest place where facility is available is given).											
73	74	75	76	77	78	79	80	81	82	83	84	85	86	87	Name of Village	Serial Number		
Yes	b	Yes	Yes	b	b	c	Yes	a	c	b	b	c	a	Yes	Khamar Matizapur	558		
Yes	b	Yes	b	b	b	c	Yes	a	c	a	b	b	Yes	Yes	Gholdara	559		
Yes	b	Yes	b	b	b	c	Yes	a	c	a	b	b	Yes	Yes	Jamirbari	560		
Yes	c	c	c	c	c	c	a	a	c	a	c	Yes	Yes	Yes	Anarpur	561		
Yes	c	c	c	b	c	c	Yes	a	c	a	b	b	Yes	Yes	Radhakrishnpur	562		
Yes	b	c	c	b	b	c	Yes	a	c	a	c	c	Yes	Yes	Telain	563		
Yes	c	c	c	c	c	c	Yes	a	c	Yes	c	a	Yes	Yes	Madhabpur	564		
Yes	a	c	c	c	c	c	a	a	c	a	c	Yes	a	Yes	Banshra	565		
Yes	c	c	c	c	c	c	Yes	a	c	a	c	a	Yes	Yes	Khandara	566		
Yes	c	c	c	c	c	c	Yes	Yes	c	a	c	a	Yes	Yes	Nahara	567		
Yes	b	c	b	b	b	b	Yes	Yes	c	Yes	b	a	Yes	Yes	Ajhair	568		
Yes	c	c	c	c	c	c	Yes	a	c	Yes	c	a	a	a	Uzirpur	569		
Yes	b	c	b	b	b	b	Yes	a	c	Yes	b	a	Yes	Yes	Kuraldanga	570		
Yes	b	c	a	b	b	c	Yes	a	c	a	b	a	a	Yes	Chak-Ajhair	571		
Yes	b	Yes	b	b	b	c	Yes	a	c	a	b	b	Yes	Yes	Jhikakuri	572		
Yes	a	Yes	b	b	b	c	Yes	a	c	b	b	b	Yes	Yes	Mominpur	573		
Yes	b	a	b	b	b	c	Yes	a	c	b	b	b	Yes	Yes	Matizapur	574		
Yes	b	b	Yes	a	b	c	Yes	a	c	a	a	b	Yes	Yes	Bishnupur	575		
Yes	a	a	b	a	b	c	Yes	Yes	c	a	a	b	Yes	Yes	Bhagabatipur	576		
Yes	a	a	b	a	b	c	Yes	a	c	a	a	a	Yes	Yes	Gayespur	577		
Yes	a	a	b	a	b	c	Yes	a	Yes	a	a	a	a	Yes	Chak Bhagaban	578		
Yes	a	a	c	Yes	c	c	Yes	Yes	Yes	Yes	Yes	a	Yes	Yes	Bishwanathpur	579		
Yes	a	a	c	a	c	c	Yes	a	c	a	a	a	Yes	Yes	Chak Mamudi	580		
Yes	a	Yes	c	a	c	c	Yes	Yes	c	a	a	Yes	Yes	Yes	Chandpur	581		
a	Yes	b	b	b	b	c	Yes	a	c	a	b	Yes	Yes	Yes	Kuraha	582		
a	Yes	a	b	a	b	c	Yes	a	c	a	b	a	Yes	Yes	Lakshmankuri	583		
a	Yes	b	b	b	b	c	Yes	a	c	a	b	b	Yes	Yes	Gaurangapur	584		
Yes	a	b	b	b	b	c	Yes	a	c	a	b	b	a	Yes	Batrispara	585		
a	a	b	c	b	c	c	Yes	a	c	a	b	b	a	Yes	Saiyadpur	586		
a	b	b	b	a	c	b	Yes	a	c	a	a	Yes	Yes	Yes	Tirali	587		
Yes	b	b	b	Yes	c	c	Yes	Yes	Yes	b	c	c	Yes	Yes	Dior	588		
Yes			b	a	b	c	Yes	a	c	a	c	c	Yes	Yes	Biprabhag	589		
Yes	b	Yes	b	a	c	c	Yes	a	c	b	b	Yes	Yes	Yes	Chhatma	590		
Yes		c	c	a	c	c	Yes	a	c	a	a	c	Yes	Yes	Kharail Chandpur	591		
Yes		b	b	Yes	b	c	Yes	a	Yes	Yes	a	c	Yes	Yes	Kharail	592		
Yes	a	a	b	a	b	c	Yes	Yes	c	a	a	Yes	Yes	Yes	Dakshin Ramkrishnapur	593		
Yes	a	a	b	a	b	c	Yes	a	c	a	a	a	Yes	Yes	Dilpachhanda	594		
Yes		b	b	a	b	c	Yes	a	c	a	a	c	Yes	Yes	Mahadebpur	595		
Yes	b	b	b	a	b	b	Yes	a	c	a	c	c	Yes	Yes	Rasulpur	596		
Yes	b	b	b	a	a	c	Yes	a	c	a	c	c	Yes	Yes	Bara Durgapur	597		
Yes	c	b	c	b	c	c	Yes	a	c	a	b	c	Yes	Yes	Chausha	598		
Yes	b	b	b	a	b	c	Yes	Yes	c	a	c	c	Yes	Yes	Barail	599		

Availability of miscellaneous facilities (If amenities available code -Yes is given, If not available within the village , the distance range code viz; a for < 5 Kms, b for 5-10 Kms and c for 10+ kms of nearest place where facility is available is given).													Availability of electricity (Yes/No)			
Serial Number	Name of Village	ASHA (Accredited Social Health Activist)	Community centre with/without TV	Sports Field,	Sports Club / Recreation Centre	Cinema / Video Hall	Public Library	Public Reading Room	Newspaper Supply	Assembly Polling station	Birth & Death Registration Office	Power Supply for Domestic Use (ED)	Power Supply for Agricultural Use (EAG)	Power Supply for Commercial Use (EC)	Power Supply for All Uses (EA)	
1	2	88	89	90	91	92	93	94	95	96	97	98	99	100	101	
558	Khamar Matizapur	a	c	b	c	c	b	b	Yes	Yes	b	Yes	No	No	No	
559	Gholdara	Yes	b	a	b	b	b	b	Yes	Yes	a	Yes	No	No	No	
560	Jamirbari	a	b	a	b	b	b	b	Yes	a	b	Yes	No	No	No	
561	Anarpur	Yes	b	a	b	c	b	b	a	a	a	Yes	Yes	No	No	
562	Radhakrishnpur	Yes	b	Yes	c	c	b	b	Yes	Yes	b	Yes	No	Yes	No	
563	Telain	Yes	c	a	c	c	b	b	b	a	b	Yes	No	No	No	
564	Madhabpur	Yes	a	a	a	c	b	b	a	Yes	a	Yes	Yes	No	No	
565	Banshra	Yes	a	a	a	c	b	b	a	a	a	Yes	Yes	No	No	
566	Khandara	Yes	Yes	Yes	a	Yes	a	c	b	a	a	Yes	Yes	No	No	
567	Nahara	Yes	a	a	Yes	a	a	a	a	a	a	Yes	Yes	No	No	
568	Ajhair	Yes	a	a	a	b	b	b	a	Yes	b	Yes	Yes	No	No	
569	Uzirpur	a	b	a	b	c	b	b	b	a	b	Yes	No	No	No	
570	Kuraldanga	Yes	a	a	a	b	a	a	a	a	a	Yes	Yes	No	No	
571	Chak-Ajhair	Yes	a	a	a	b	b	b	a	a	a	Yes	No	No	No	
572	Jhikakuri	Yes	b	a	b	b	b	b	Yes	a	a	Yes	No	No	No	
573	Mominpur	a	b	b	b	b	b	b	Yes	Yes	a	Yes	No	No	No	
574	Matizapur	a	b	b	b	b	b	b	Yes	a	a	Yes	No	No	No	
575	Bishnupur	a	b	b	b	b	b	b	Yes	a	b	Yes	No	No	No	
576	Bhagabatipur	a	b	a	b	b	b	c	Yes	Yes	a	Yes	Yes	No	No	
577	Gayespur	Yes	a	a	a	a	a	c	Yes	a	a	Yes	No	No	No	
578	Chak Bhagaban	a	a	a	a	a	a	c	Yes	a	a	Yes	Yes	Yes	Yes	
579	Bishwanathpur	Yes	b	b	b	a	a	a	Yes	Yes	a	Yes	Yes	Yes	Yes	
580	Chak Mamudi	a	b	a	b	b	a	a	a	a	b	Yes	No	No	No	
581	Chandpur	a	b	a	b	b	a	a	a	Yes	b	Yes	No	No	No	
582	Kuraha	Yes	b	Yes	b	b	b	b	Yes	Yes	a	Yes	No	No	No	
583	Lakshmankuri	Yes	a	a	a	a	a	a	Yes	a	a	Yes	No	No	No	
584	Gaurangapur	a	b	a	a	b	a	a	Yes	a	a	Yes	No	No	No	
585	Batrispara	Yes	b	b	a	b	a	a	Yes	a	a	Yes	No	No	No	
586	Saiyadpur	a	b	b	b	b	a	a	Yes	a	a	Yes	Yes	No	No	
587	Tirali	Yes	b	Yes	b	b	a	a	Yes	a	a	Yes	No	No	No	
588	Dior	Yes	c	Yes	c	c	Yes	Yes	Yes	Yes	a	Yes	Yes	Yes	Yes	
589	Biprabhag	Yes	c	a	c	c	a	a	Yes	a	b	Yes	Yes	No	No	
590	Chhatma	Yes	c	a	c	c	a	a	Yes	Yes	a	Yes	Yes	No	No	
591	Kharail Chandpur	Yes	c	a	c	c	a	a	Yes	a	b	Yes	No	No	No	
592	Kharail	Yes	c	Yes	a	b	a	a	Yes	Yes	b	Yes	Yes	Yes	Yes	
593	Dakshin Ramkrishnapur	Yes	c	a	a	b	Yes	Yes	Yes	Yes	a	Yes	Yes	No	No	
594	Dilpachhanda	c	a	a	a	a	a	a	Yes	a	a	Yes	Yes	No	No	
595	Mahadebpur	Yes	a	a	b	b	a	a	Yes	Yes	a	Yes	Yes	No	No	
596	Rasulpur	Yes	c	a	c	b	a	a	Yes	a	a	Yes	Yes	No	No	
597	Bara Durgapur	Yes	c	a	c	c	a	a	Yes	a	a	Yes	No	No	No	
598	Chausha	Yes	c	Yes	c	c	a	a	Yes	Yes	a	Yes	Yes	No	No	
599	Barail	Yes	c	a	c	b	a	a	Yes	a	a	Yes	No	No	No	

Nearest Town		Land Use							
		Area under different types of land use (in hectares rounded up to one decimal place)							
Name	Distance range code i.e. a for < 5 Kms, b for 5-10 Kms and c for 10+ kms .	Forests	Area under Non-agricultural Uses	Barren and Un-cultivable land	Permanent Pastures and Other Grazing Lands	Land Under Miscellaneous Tree Crops etc.	Culturable Waste Land	Name of Village	Serial Number
102	103	104	105	106	107	108	109	2	1
BALURGHAT	c	0	8.9	0	0	0	15.4	Khamar Matizapur	558
BALURGHAT	c	0	5	0	0	0	21.4	Gholdara	559
BALURGHAT	c	0	3	0	0	0	12.6	Jamirbari	560
BALURGHAT	b	0	7.3	0	0	0	4	Anarpur	561
BALURGHAT	b	0	20.8	0	0	0	2.8	Radhakrishnpur	562
BALURGHAT	b	0	33.2	0	0	0	6.5	Telain	563
BALURGHAT	b	0	28.6	0	0	0	4.7	Madhabpur	564
BALURGHAT	b	0	10.9	0	0	0	2.8	Banshra	565
BALURGHAT	b	0	15.7	0	0	0	1.2	Khandara	566
BALURGHAT	b	0	7	0	0	0	0	Nahara	567
BALURGHAT	b	0	38.2	0	0	0	1.3	Ajhair	568
BALURGHAT	b	0	14.7	0	0	0	0.4	Uzirpur	569
BALURGHAT	b	0	0	0	0	0	2	Kuraldanga	570
BALURGHAT	b	0	0	0	0	0	0.8	Chak-Ajhair	571
BALURGHAT	c	0	9.6	0	0	0	40.9	Jhikakuri	572
BALURGHAT	c	0	11	0	0	0	16.8	Mominpur	573
BALURGHAT	c	0	3.9	0	0	0	16.6	Matizapur	574
BALURGHAT	b	0	11.2	0	0	0	4.8	Bishnupur	575
BALURGHAT	c	0	12.9	0	0	0	76.2	Bhagabatipur	576
BALURGHAT	c	0	3.9	0	0	0	16.8	Gayespur	577
BALURGHAT	b	0	3.2	0	0	0	6.4	Chak Bhagaban	578
BALURGHAT	b	0	19.2	0	0	0	1.9	Bishwanathpur	579
BALURGHAT	c	0	3.8	0	0	0	5.7	Chak Mamudi	580
BALURGHAT	b	0	5.6	0	0	0	24	Chandpur	581
BALURGHAT	b	0	32.1	0	0	0	22.2	Kuraha	582
BALURGHAT	b	0	11.3	0	0	0	5.6	Lakshmankuri	583
BALURGHAT	b	0	8.9	0	0	0	4.4	Gaurangapur	584
BALURGHAT	b	0	10.2	0	0	0	4.6	Batrispara	585
BALURGHAT	b	0	12.6	0	0	0	2.8	Saiyadpur	586
BALURGHAT	c	0.6	10	0	0	0	6	Tirali	587
BALURGHAT	b	2.7	7	0	0	0	5	Dior	588
BALURGHAT	b	0	8	0	0	0	8	Biprabhag	589
BALURGHAT	b	2.5	2.6	0	0	0	11	Chhatma	590
BALURGHAT	b	1.8	6.7	0	0	0	4	Kharail Chandpur	591
BALURGHAT	b	6.8	48	0	0	0	32	Kharail	592
BALURGHAT	b	0.8	12	0	0	0	8	Dakshin Ramkrishnapur	593
BALURGHAT	b	0	2	0	0	0	2	Dilpachhanda	594
BALURGHAT	b	0	4.8	0	0	0	2	Mahadebpur	595
BALURGHAT	b	0	8	0	0	0	4	Rasulpur	596
BALURGHAT	b	0	1	0	0	0	6	Bara Durgapur	597
BALURGHAT	c	0	10.1	0	0	0	6.1	Chausha	598
BALURGHAT	b	0	7.6	0	0	0	5	Barail	599

Land Use												
Area under different types of land use (in hectares rounded up to one decimal place)								Area irrigated by source (in hectare).				
Serial Number	Name of Village	Fallow lands other than current fallows	Current Fallows	Net Area Sown	Total Irrigated Land Area	Total Un-irrigated Land Area	Canals (C)	Wells/Tube-wells(W/TW)	Tanks/Lakes(T/L)	Water Falls(WF)	Others(O)	
1	2	110	111	112	113	114	115	116	117	118	119	
558	Khamar Matizapur	0	0	22.6	5.3	17.3	0	0	2	0	3.3	
559	Gholdara	0	0	38.8	19	19.8	0	8	2	0	9	
560	Jamirbari	0	0	23	8	15	0	0	8	0	0	
561	Anarpur	0	0	44.9	34.2	10.7	0	20.3	5.3	0	8.7	
562	Radhakrishnpur	0	0	85.7	64.9	20.8	0	18	6.8	0	40.1	
563	Telain	0	0	135.1	101.9	33.2	0	3	5.2	0	93.7	
564	Madhabpur	0	0	297.8	234.9	62.9	0	192.7	10.5	0	31.7	
565	Banshra	0	0	66.8	41.5	25.3	0	34.5	7	0	0	
566	Khandara	0	0	108.5	84.7	23.8	0	71.3	13.4	0	0	
567	Nahara	0	0	46.5	36.4	10.2	0	30.6	5.8	0	0	
568	Ajhair	0	0	214	175.9	38.2	0	167.9	8	0	0	
569	Uzirpur	0	0	80.1	62	18.2	0	0	62	0	0	
570	Kuraldanga	0	0	107.9	89	18.9	0	27.1	62	0	0	
571	Chak-Ajhair	0	0	74.5	61	13.5	0	46	15	0	0	
572	Jhikakuri	0	0	74.2	27.4	46.8	0	16.3	6.1	0	5	
573	Mominpur	0	0	30.2	19	11.2	0	14	2	0	3	
574	Matizapur	0	0	30.1	14.2	15.9	0	3	4.1	0	7.2	
575	Bishnupur	0	0	47.8	22.2	25.5	0	0	6	0	16.2	
576	Bhagabatipur	0	0	130.9	46	85	0	32	4	0	10	
577	Gayespur	0	0	30.5	6.7	23.8	0	0	0	0	6.7	
578	Chak Bhagaban	0	0	32.7	23	9.7	0	22.5	0.5	0	0	
579	Bishwanathpur	0	0	89.8	45.7	44.2	0	4	12	0	29.7	
580	Chak Mamudi	0	0	40.5	35.1	5.4	0	0	3	0	32.1	
581	Chandpur	0	0	126	95.9	30	0	0	4	0	91.9	
582	Kuraha	0	0	154.2	58.3	95.9	0	25.3	12.2	0	20.8	
583	Lakshmankuri	0	0	42.4	2.2	40.2	0	2.2	0	0	0	
584	Gaurangapur	0	0	57	21.4	35.6	3.2	12.2	6	0	0	
585	Batrispara	0	0	63.2	5.9	57.3	0	1.8	4.1	0	0	
586	Saiyadpur	0	0	55.2	22.8	32.4	0	18.8	4.1	0	0	
587	Tirali	0	0	81.1	60.3	20.8	0.3	52	8	0	0	
588	Dior	0	0	658.4	538.5	119.9	1.2	484	18.4	0	34.9	
589	Biprabhag	0	0	59.8	42.7	17.1	0	20	4	0	18.6	
590	Chhatma	0	0	185.3	145.8	39.6	1.6	138.8	5.3	0	0	
591	Kharail Chandpur	0	0	53.2	36.9	16.4	0	34.4	2.4	0	0	
592	Kharail	0	0	310.8	208.6	102.2	3.2	80	8	0	117.4	
593	Dakshin Ramkrishnapur	0	0	124.4	92.4	32	1.9	38	4	0	48.6	
594	Dilpachhanda	0	0	41	36.5	4.5	0	35.2	1.3	0	0	
595	Mahadebpur	0	0	75	68	7	0	63.5	4.6	0	0	
596	Rasulpur	0	0	65.1	45.5	19.6	0	26	1.3	0	18.2	
597	Bara Durgapur	0	0	92.2	73.7	18.5	0	71.2	2.5	0	0	
598	Chausha	0	0	86.4	59.9	26.5	0	57.5	2.4	0	0	
599	Barail	0	0	56	38	18	0	34.2	3.8	0	0	

Name of three most important commodities manufactured			Name of Village	Serial Number
First	Second	Third		
120	121	122	2	1

			Khamar Matizapur	558
			Gholdara	559
			Jamirbari	560
			Anarpur	561
			Radhakrishnpur	562
			Telain	563
			Madhabpur	564
			Banshra	565
			Khandara	566
			Nahara	567
			Ajhair	568
			Uzirpur	569
			Kuraldanga	570
			Chak-Ajhair	571
			Jhikakuri	572
			Mominpur	573
			Matizapur	574
			Bishnupur	575
			Bhagabatipur	576
			Gayespur	577
			Chak Bhagaban	578
			Bishwanathpur	579
			Chak Mamudi	580
			Chandpur	581
			Kuraha	582
			Lakshmankuri	583
			Gaurangapur	584
			Batrispara	585
			Saiyadpur	586
Rice	Muri		Tirali	587
Rice	Muri		Dior	588
Rice	Muri		Biprabhag	589
Rice	Muri		Chhatma	590
Rice			Kharail Chandpur	591
Rice	Muri		Kharail	592
Rice	Muri		Dakshin Ramkrishnapur	593
Rice	Muri		Dilpachhanda	594
Rice	Muri		Mahadebpur	595
Rice	Muri		Rasulpur	596
Rice			Bara Durgapur	597
Rice	Muri		Chausha	598
Rice	Muri		Barail	599

Census of India 2011
Amenities and Land use

Serial Number	Name of Village	Location code no.	Total area of the village (in hectares rounded up to one decimal place)	Total population (2011 census)	Number of households (2011 census)	Number of educational amenities available in the village, the distance range code viz: a for 0-5 kms, b for 5-10 kms, c for 10+ kms of nearest place where facility is available							
						Pre-Primary school (PP)	Primary school (P)	Middle school (M)	Secondary School (S)	Senior Secondary school (SS)	Degree college of arts, science & commerce (ASC)	Engineering college(EC)	Medical college (MC)
1	2	3	4	5	6	7	8	9	10	11	12	13	14
600	Jarlai	310929	152.4	705	160	1	1	1	a	a	c	c	c
601	Shyamnagar	310930	117.7	993	243	1	1	a	a	b	b	c	c
602	Pirgaon	310931	48	0	0								
603	Behatair	310932	68.2	593	137	2	2	a	a	a	b	c	c
604	Prasadpur	310933	63.5	83	22	b	a	a	a	b	b	c	c
605	Netradanga	310934	92.6	710	190	1	1	a	a	a	b	c	c
606	Jhaubari	310935	90.7	206	50	b	a	a	a	a	b	c	c
607	Porajhar	310936	89.3	577	125	1	1	b	b	b	b	c	c
608	Chhatintair	310937	54	480	118	b	a	a	a	a	a	b	c
609	Nadipur	310938	101.7	307	81	a	a	a	a	b	b	c	c
610	Dharmmapur	310939	72.2	679	159	a	a	a	a	a	a	c	c
611	Amrulbari	310940	149.9	573	143	a	a	a	a	b	b	c	c
612	Parial	310941	79.4	477	117	1	1	a	a		b	c	c
613	Chak-Barham	310942	251.7	2282	568	2	2	a	a	a	a	c	c
614	Radhanagar	310943	92.5	1614	410	2	1	a	a	b	b	c	c
615	Pirozpur	310944	148	1234	306	2	2	a	a	b	b	c	c
616	Baram	310945	201.2	727	190	1	1	1	1	a	a	c	c
617	Beltara	310946	365.6	2151	530	2	2	a	a	a	a	c	c
618	Chak-Behatair	310947	72.8	265	67	2	2	a	a	b	b	c	c
619	Tazpur	310948	131	835	225	1	1	a	a	a	c	c	c
620	Chhota-Haripur	310949	44	442	116	1	1	a	a	a	c	c	c
621	Mohana	310950	143.2	1122	280	1	1	a	a	b	b	c	c
622	Chak Bhabani	310951	141.3	128	30	a	a	a	a	b	b	c	c
623	Udail	310952	52.1	632	156	1	1	a	a	b	b	c	c
624	Jagannathpur	310953	116.9	230	57	b	a	a	a	b	b	c	c
625	Damodarpur	310954	166.3	630	162	1	1	1	1	b	b	c	c
626	Sundartala	310955	79.1	433	108	a	a	a	a	b	b	c	c
627	Amritapur	310956	194.9	992	247	1	1	a	a	b	b	c	c
628	Gobindapur	310957	203.4	1678	428	1	1	a	a	b	b	c	c
629	Katakol	310958	111.4	943	232	1	1	b	b	b	b	c	c
630	Badalpur	310959	58.4	394	101	b	a	b	b	b	b	c	c
631	Islampur	310960	45.5	0	0								
632	Kanpara	310961	41.4	0	0								
633	Muglishpur	310962	322.9	1780	455	1	1	1	b	b	b	c	c
634	Pasoya	310963	51.3	312	85	2	2	a	a	a	b	c	c
635	Batun	310964	535.4	3255	834	2	2	a	a	a	b	c	c
636	Bansipur	310965	187	744	192	1	1	a	a	a	c	c	c
637	Chak-Bansi	310966	83	313	74	c	a	a	a	b	c	c	c
638	Chandmoua	310967	77.4	315	80	1	1	a	a	a	c	c	c
639	Gopalpur	310968	105.3	235	59	c	a	a	a	b	c	c	c
640	Serpur	310969	88.1	147	37	c	a	a	a	a	c	c	c
641	Abail	310970	47.9	574	150	1	1	a	a	a	c	c	c

- Village Directory

(As in 2009)

le. (If not available within the : < 5 Kms, b for 5-10 Kms and c cility is available is given).					Number of Medical Amenities available. (If not available within the village , the distance range code viz; a for < 5 Kms, b for 5-10 Kms and c for 10+ kms of nearest place where facility is available is given).							Name of Village	Serial Number					
15	16	17	18	19	20	21	22	23	24	25	26			27	28	29	30	31
Management institute (MI)	Polytechnic (Pt)	Vocational training school /ITI	Non-formal training centre (NFTC)	Special school for disabled (SSD)	Others (specify)	Community health centre (CHC)	Primary health centre (PHC)	Primary health sub centre (PHS)	Maternity and child welfare centre (MCW)	T.B. clinic (TBC)	Hospital-allopathic (HA)	Hospital-alternative medicine (HO)	Dispensary (D)	Veterinary hospital (VH)	Mobile health clinic (MHC)	Family welfare centre (FWC)		
c	c		c	c		c	a	a	c	c	c	c	c	c	c	c	Jarlai	600
c	c	b	c	c		b	b	1	c	c	c	c	c	c	c	b	Shyamnagar	601
																	Pirgaon	602
c	c	a	a	c		c	b	a	c	c	c	c	a	c	c	c	Behatair	603
c	c	b	c	c		c	b	a	c	c	c	c	c	c	c	c	Prasadpur	604
c	c	c	c	c		c	b	a	c	c	c	c	c	c	c	c	Netradanga	605
c	c	a	c	c		c	a	a	b	c	c	c	c	c	c	c	Jhaubari	606
c	c	b	c	c		c	b	a	c	c	c	c	c	c	c	c	Porajhar	607
c	c	a	c	c		c	a	a	c	c	c	c	c	c	c	c	Chhatintair	608
c	c	b	c	c		c	b	a	b	c	c	c	c	c	c	b	Nadipur	609
c	c	a	c	c		c	b	1	c	c	c	c	c	c	c	c	Dharmmapur	610
c	c	b	c	c		c	b	1	c	c	c	c	c	c	c	c	Amrulbari	611
c	c	a	c	c		c	b	a	c	c	c	c	c	c	c	c	Parial	612
c	c	a	c	c		c	b	a	c	c	c	c	a	c		c	Chak-Barham	613
c	c	b	c	c		c	b	a	c	c	c	b	c			c	Radhanagar	614
c	c	b	c	c		c	b	a	c	c	c	c	c			c	Pirozpur	615
c	c	a	c	c		c	b	a	c	c	c	c	a	c		c	Baram	616
c	c	a	c	c		c	b	1	c	c	c	c	a	c		c	Beltara	617
c	c	a	c	c		c	b	a	c	c	c	c	b	c		c	Chak-Behatair	618
c	c	a	c	c		a	a	a	c	c	c	c	c	c	c	c	Tazpur	619
c	c	c	c	c		a	a	a	c	c	c	c	c	c	c	c	Chhota-Haripur	620
c	c	a	c	c		c	a	a	c	c	c	c	a	c		c	Mohana	621
c	c	a	c	c		c	b	a	c	c	c	c	b	c		c	Chak Bhabani	622
c	c	b	c	c		c	b	1	c	c	c	c	b	c		c	Udail	623
c	c	b	c	c		c	b	a	c	c	c	c	b	c		c	Jagannathpur	624
c	c	b	c	c		c	b	a	c	c	c	c	b	c		c	Damodarpur	625
c	c	b	c	c		c	b	a	c	c	c	c	b	c		c	Sundartala	626
c	c	b	c	c		c	b	a	c	c	c	c	b	c		c	Amritapur	627
c	c	b	c	c		c	b	a	c	c	c	c	b	c		c	Gobindapur	628
c	c	b	c	c		c	b	a	c	c	c	c	b	c		c	Katakol	629
c	c	b	c	c		c	b	a	c	c	c	c	b	c		c	Badalpur	630
																	Islampur	631
																	Kanpara	632
c	c	b	c	c		c	b	b	c	c	c	c	b	c		c	Muglishpur	633
c	c	c	c	c		c	c	a	c	c	c	c	b	c	c	c	Pasoya	634
c	c	b	c	c		c	1	1	c	c	c	c	b	c	c	c	Batun	635
c	c	c	c	c		c	c	a	c	c	c	c	c	c	c	c	Bansipur	636
c	c	c	c	c		c	c	a	c	c	c	c	c	c	c	c	Chak-Bansi	637
c	c	c	c	c		c	c	a	c	c	c	c	c	c	c	c	Chandmoua	638
c	c	c	c	c		c	c	b	c	c	c	c	c	c	c	c	Gopalpur	639
c	c	c	c	c		c	c	a	c	c	c	c	c	c	c	c	Serpur	640
c	c	c	c	c		c	c	a	c	c	c	c	c	c	c	c	Abail	641

Serial Number	Name of Village	Number of Non-Government Medical Amenities available.							Availability of drinking water - Yes / No							
		Charitable non Govt. hospital/Nursing home.	Medical practitioner with MBBS Degree	Medical practitioner with other degree	Medical practitioner with no degree	Traditional practitioner and faith healer .	Medicine Shop	Others	Tap water (Treated/Untreated)	Well water (Covered / Uncovered well)	Hand Pump	Tube wells / Bore well	Spring	River / Canal	Tank / Pond / Lake	Others
1	2	32	33	34	35	36	37	38	39	40	41	42	43	44	45	46
600	Jarlai	0	0	0	2	0	0	0	No	No	Yes	No	No	No	Yes	No
601	Shyamnagar	0	0	0	0	0	0	0	No	No	Yes	No	No	No	Yes	No
602	Pirgaon															
603	Behatair	0	0	0	0	0	0	0	No	No	Yes	No	No	No	Yes	No
604	Prasadpur	0	0	0	0	0	0	0	No	No	Yes	No	No	Yes	Yes	No
605	Netradanga	0	0	0	0	0	0	0	No	No	Yes	No	No	Yes	Yes	No
606	Jhaubari	0	0	0	0	0	0	0	No	No	Yes	No	No	No	Yes	No
607	Porajhar	0	0	0	0	0	0	0	No	No	Yes	No	No	No	Yes	No
608	Chhatintair	0	0	0	0	0	0	0	No	No	Yes	No	No	No	Yes	No
609	Nadipur	0	0	0	1	0	0	0	No	No	Yes	No	No	No	Yes	No
610	Dharmmapur	0	0	0	1	0	0	0	No	No	Yes	No	No	Yes	Yes	No
611	Amrulbari	0	0	0	0	0	0	0	No	No	Yes	No	No	Yes	Yes	No
612	Parial	0	0	0	1	0	0	0	No	No	Yes	No	No	Yes	Yes	No
613	Chak-Barham	0	0	0	0	0	0	0	No	No	Yes	Yes	No	Yes	Yes	No
614	Radhanagar	0	0	0	0	0	0	0	No	No	Yes	Yes	No	Yes	Yes	No
615	Pirozpur	0	0	0	0	0	0	0	No	No	Yes	No	No	Yes	Yes	No
616	Baram	0	0	0	0	0	0	0	No	No	Yes	Yes	No	No	Yes	No
617	Beltara	0	0	0	0	0	0	0	No	No	Yes	Yes	No	Yes	Yes	No
618	Chak-Behatair	0	0	0	0	0	0	0	No	No	Yes	No	No	Yes	Yes	No
619	Tazpur	0	0	0	0	0	0	0	No	No	Yes	No	No	Yes	Yes	No
620	Chhota-Haripur	0	0	0	0	0	0	0	No	No	Yes	No	No	No	Yes	No
621	Mohana	0	0	0	0	0	0	0	No	No	Yes	No	No	No	Yes	No
622	Chak Bhabani	0	0	0	0	0	0	0	No	No	Yes	No	No	Yes	Yes	No
623	Udail	0	0	0	0	0	0	0	No	No	Yes	No	No	Yes	Yes	No
624	Jagannathpur	0	0	0	0	0	0	0	No	No	Yes	No	No	No	Yes	No
625	Damodarpur	0	0	0	0	0	0	0	No	No	Yes	No	No	No	Yes	No
626	Sundartala	0	0	0	0	0	0	0	No	No	Yes	No	No	No	Yes	No
627	Amritapur	0	0	0	0	0	0	0	No	No	Yes	No	No	No	Yes	No
628	Gobindapur	0	0	0	0	0	0	0	No	No	Yes	No	No	Yes	Yes	No
629	Katakol	0	0	0	0	0	0	0	No	No	Yes	No	No	Yes	Yes	No
630	Badalpur	0	0	0	0	0	0	0	No	No	Yes	No	No	No	Yes	No
631	Islampur															
632	Kanpara															
633	Muglishpur	0	0	0	0	0	0	0	No	No	Yes	No	No	Yes	Yes	No
634	Pasoya	0	0	0	0	0	0	0	No	No	No	Yes	No	No	Yes	No
635	Batun	0	0	0	0	0	0	0	No	No	No	Yes	No	No	Yes	No
636	Bansipur	0	0	0	0	0	0	0	No	No	No	Yes	No	No	Yes	No
637	Chak-Bansi	0	0	0	0	0	0	0	No	No	No	Yes	No	No	Yes	No
638	Chandmoua	0	0	0	0	0	0	0	No	No	No	Yes	No	No	Yes	No
639	Gopalpur	0	0	0	0	0	0	0	No	No	No	Yes	No	No	Yes	No
640	Serpur	0	0	0	0	0	0	0	No	No	No	Yes	No	No	Yes	No
641	Abail	0	0	0	0	0	0	0	No	No	No	Yes	No	No	Yes	No

Availability of toilet & others Yes / No				Communication and transport facilities (If amenities available code -Yes is given except for Village Pin Code ,If not available within the village , the distance range code viz; a for < 5 Kms, b for 5-10 Kms and c for 10+ kms of nearest place where facility is available is given).									
Community toilet including bath.	Community toilet excluding bath.	Rural sanitary mart or sanitary hardware outlet available near the village.	Community bio- gas or recycle of waste for productive use.	Post office(PO)	Sub post office (SPO)	Post & Telegraph office (P&TO)	Village Pin Code	Telephones (Land lines)	Public call office (PCO)	Mobile phone coverage	Name of Village	Serial Number	
47	48	49	50	51	52	53	54	55	56	57	2	1	
No	No	No	No	c	a	c	733140	Yes	a	Yes	Jarlai	600	
No	No	No	No	b	a	c	733140	Yes	a	Yes	Shyamnagar	601	
											Pirgaon	602	
No	No	No	No	b	a	c	733141	a	a	Yes	Behatair	603	
No	No	No	No	b	a	c	733141	a	a	Yes	Prasampur	604	
No	No	No	No	b	a	c	733141	Yes	b	Yes	Netradanga	605	
No	No	No	No	b	a	c	733141	Yes	a	Yes	Jhaubari	606	
No	No	No	No	c	b	c	733140	Yes	b	Yes	Porajhar	607	
No	No	No	No	c	a	c	733141	Yes	a	Yes	Chhatintair	608	
No	No	No	No	b	a	c	733140	a	a	Yes	Nadipur	609	
No	No	No	No	a	a	c	733158	Yes	a	Yes	Dharmmapur	610	
No	No	No	No	a	a	c	733140	Yes	a	a	Amrulbari	611	
No	No	No	No	a	a	c	733141	Yes	a	Yes	Parial	612	
No	No	No	No	a	a	c	733133	a	a	Yes	Chak-Barham	613	
No	No	No	No	b	a	c	733133	b	b	Yes	Radhanagar	614	
No	No	No	No	b	a	c	733133	b	b	Yes	Pirozpur	615	
No	No	No	No	a	a	c	733133	a	a	Yes	Baram	616	
No	No	No	No	a	Yes	c	733133	a	a	Yes	Beltara	617	
No	No	No	No	b	a	c	733133	b	b	Yes	Chak-Behatair	618	
No	No	No	No	a	a	c	733141	c	a	Yes	Tazpur	619	
No	No	No	No	a	a	c	733141	a	a	Yes	Chhota-Haripur	620	
No	No	No	No	a	a	c	733141	Yes	Yes	Yes	Mohana	621	
No	No	No	No	b	a	c	733133	b	b	Yes	Chak Bhabani	622	
No	No	No	No	b	a	c	733133	b	b	Yes	Udail	623	
No	No	No	No	b	a	c	733133	b	b	Yes	Jagannathpur	624	
No	No	No	No	b	a	c	733133	b	b	Yes	Damodarpur	625	
No	No	No	No	b	a	c	733133	b	b	Yes	Sundartala	626	
No	No	No	No	b	a	c	733141	b	b	Yes	Amritapur	627	
No	No	No	No	b	Yes	c	733133	b	b	Yes	Gobindapur	628	
No	No	No	No	b	a	c	733133	b	b	Yes	Katakol	629	
No	No	No	No	b	a	c	733133	b	b	Yes	Badalpur	630	
											Islampur	631	
											Kanpara	632	
No	No	No	No	b	a	c	733133	b	b	Yes	Muglishpur	633	
No	No	No	No	b	a	c	733133	Yes	Yes	Yes	Pasoya	634	
No	No	No	No	b	Yes	c	733133	Yes	Yes	Yes	Batun	635	
No	No	No	No	c	a	c	733133	a	a	Yes	Bansipur	636	
No	No	No	No	c	a	c	733133	a	a	Yes	Chak-Bansi	637	
No	No	No	No	c	a	c	733133	Yes	a	Yes	Chandmoua	638	
No	No	No	No	c	a	c	733133	a	b	Yes	Gopalpur	639	
No	No	No	No	c	a	c	733133	a	a	Yes	Serpur	640	
No	No	No	No	c	a	c	733133	Yes	a	Yes	Abail	641	

Communication and transport facilities (If amenities available code -Yes is given except for Village Pin Code ,If not available within the village , the distance range code viz; a for < 5 Kms, b for 5-10 Kms and c for 10+ kms of nearest place where facility is available is given).													Village connected to highway (If amenities available code viz; a for < 5 Kms, b for 5-10 Kms and c for 10+ kms of nearest place where facility is available is given).			
Serial Number	Name of Village	Internet cafes/ Common service centre (CSC)	Private courier facility	Bus service (Public & Private)	Railway stations	Auto/Modified Autos	Taxis and Vans	Tractors	Cycle-pulled rickshaws(Manual & Machine driven)	Carts driven by animals	Sea /River ferry service	Connected to national highway(NH)	Connected to state highway(SH)	Connected to major district road (MDR)	Connected to others district road	Pucca roads
1	2	58	59	60	61	62	63	64	65	66	67	68	69	70	71	72
600	Jarlai	c	c	b	c	Yes	Yes	Yes	Yes	Yes	c	c	b	b	Yes	Yes
601	Shyamnagar	b	b	b	c	b	Yes	Yes	Yes	Yes	a	c	a		Yes	Yes
602	Pirgaon															
603	Behatair	b	b	b	c	a	b	b	Yes	Yes	a	a				a
604	Prasadpur	c	b	a	c	Yes	Yes	Yes	Yes	Yes	Yes	c	a	a	Yes	Yes
605	Netradanga	c	b	b	c	Yes	Yes	Yes	Yes	Yes	Yes	c	b	b	Yes	Yes
606	Jhaubari	a	a	a	c	Yes	Yes	Yes	Yes	Yes	Yes	c	b	b	Yes	Yes
607	Porajhar	a	b	b	c	a	Yes	b	Yes	Yes	b	c	b	b	a	b
608	Chhatintair	a	b	a	b	a	a	a	Yes	Yes	a	c	a	a	a	a
609	Nadipur	a	b	a	b	Yes	Yes	Yes	Yes	Yes	b	c	a	a	Yes	a
610	Dharmmapur	a	a	a	b	Yes	Yes	Yes	Yes	Yes	b	c	a	a	Yes	Yes
611	Amrulbari	a	b	a	Yes	Yes	Yes	Yes	Yes	Yes	Yes	c	Yes	a	Yes	Yes
612	Parial	a	a	a	b	Yes	Yes	Yes	Yes	Yes	Yes	c	a	a	Yes	a
613	Chak-Barham	c	a	a	c	a	Yes	Yes	a	Yes	c	c	a	a	a	a
614	Radhanagar	c	b	a	c	a	Yes	Yes	b	Yes	c	c	b	Yes		a
615	Pirozpur	c	b	a	c	a	Yes	Yes	b	Yes	c	c	b	a	Yes	Yes
616	Baram	c	a	a	c	a	Yes	Yes	a	Yes	c	c	a	Yes	a	Yes
617	Beltara	c	a	a	c	a	Yes	Yes	Yes	Yes	c	c	a	Yes	a	a
618	Chak-Behatair	c	b	a	c	a	Yes	Yes	Yes	Yes	c	c	b	a	a	a
619	Tazpur	a	a	a	c	a	Yes	Yes	Yes	Yes	Yes	c	a	a	a	a
620	Chhota-Haripur	a	a	a	c	a	Yes	Yes	a	Yes	a	c	a	a	a	a
621	Mohana	c	b	Yes	c	Yes	Yes	Yes	Yes	a	c	c	b	Yes	a	Yes
622	Chak Bhabani	c	b	a	c	a	Yes	a	Yes	Yes	c	c	b	Yes	a	a
623	Udail	c	b	a	c	a	Yes	a	Yes	Yes	c	c	b		a	Yes
624	Jagannathpur	c	b	a	c	a	Yes	a	Yes	Yes	c	c	b	a	a	a
625	Damodarpur	c	b	a	c	a	Yes	a	Yes	Yes	c	c	b	a	a	a
626	Sundartala	c	b	a	c	a	Yes	a	Yes	Yes	c	c	b	a	a	a
627	Amritapur	c	b	a	c	Yes	Yes	Yes	Yes	Yes	c	c	b	a	Yes	Yes
628	Gobindapur	c	b	a	c	Yes	Yes	Yes	Yes	Yes	c	c	b	a	Yes	Yes
629	Katakol	c	b	a	c	a	Yes	Yes	Yes	Yes	c	c	b	a	a	Yes
630	Badalpur	c	b	b	c	a	Yes	a	Yes	Yes	c	c	b	b	a	a
631	Islampur															
632	Kanpara															
633	Muglishpur	c	b	b	c	a	Yes	Yes	Yes	Yes	c	c	b	b	a	Yes
634	Pasoya	a	a	a	c	a	a	Yes	Yes	c	c	c	b	b	a	a
635	Batun	Yes	Yes	Yes	c	Yes	Yes	Yes	Yes	c	c	c	b	b	Yes	Yes
636	Bansipur	a	a	a	c	a	a	a	Yes	c	c	c	c	c	a	a
637	Chak-Bansi	a	a	a	c	a	a	b	Yes	c	c	c	c	c	a	a
638	Chandmoua	a	a	a	c	a	a	a	Yes	Yes	c	c	c	c	a	a
639	Gopalpur	b	b	b	c	b	b	a	Yes	c	c	c	c	c	b	b
640	Serpur	a	a	a	c	a	Yes	a	Yes	c	c	c	c	c	a	a
641	Abail	a	a	a	c	a	a	a	Yes	a	c	c	c	c	a	a

ys,village roads, banks & credit societies :-Yes is given, If not available within the code viz; a for <5 Kms, b for 5-10 Kms place where facility is available is given).							Availability of miscellaneous facilities (If amenities available code -Yes is given, If not available within the village , the distance range code viz; a for < 5 Kms, b for 5-10 Kms and c for 10+ kms of nearest place where facility is available is given).											
Kutchcha roads	Water bounded macadam(WBM) roads	Navigable waterway (river/canal)(NW)	Footpaths (FP)	Commercial & Co-operative Banks	ATM	Agricultural Credit Societies	Self-Help Group (SHG)	Public distribution system (PDS) shop	Mandis / Regular market	Weekly Haat	Agricultural marketing society	Integrated Child Development Scheme (Nutritional Centres)	Anganwadi Centre (Nutritional Centres)	Others (Nutritional Centres)	Name of Village	Serial Number		
73	74	75	76	77	78	79	80	81	82	83	84	85	86	87		1		
Yes	c	c	c	a	c	c	Yes	Yes	c	a	b	c	Yes	Yes	Jarlai	600		
b	b	b	b	b	b	c	Yes	b	c	Yes	b	Yes	Yes	Yes	Shyamnagar	601		
															Pirgaon	602		
a			b	b	b	c	Yes	a	c	a	b	b	Yes	Yes	Behatair	603		
Yes	b	Yes	b	b	b	c	Yes	b	c	b	b	b	Yes	Yes	Prasadpur	604		
Yes	b	Yes	b	b	b	c	Yes	Yes	c	a	b	c	Yes	Yes	Netradanga	605		
Yes	a	Yes	a	a	a	c	Yes	a	c	a	a	Yes	Yes	Yes	Jhaubari	606		
Yes	b	b	b	b	b	c	Yes	a	c	a	c	c	Yes	Yes	Porajhar	607		
Yes	b	b	b	b	a	c	Yes	a	c	a	c	c	Yes	Yes	Chhatintair	608		
Yes	b	b	b	b	b	c	Yes	a	c	a	c	b	Yes	Yes	Nadipur	609		
Yes	a	b	a	a	a	c	Yes	a	c	a	c	c	Yes	c	Dharmmapur	610		
Yes	a		a	a	a	c	Yes	a	c	a	c	c	Yes	Yes	Amrulbari	611		
Yes	a	a	a	a	a	c	Yes	b	c	a	c	c	Yes	Yes	Parial	612		
Yes	a	Yes	a	a	a	c	Yes	a	c	a	b	b	Yes	Yes	Chak-Barham	613		
Yes	a	Yes	b	b	b	c	Yes	a	c	b	b	b	Yes	Yes	Radhanagar	614		
Yes	a	Yes	a	b	b	c	Yes	Yes	c	b	b	b	Yes	Yes	Pirozpur	615		
Yes	a	a	a	a	a	c	Yes	a	c	a	b	b	Yes	Yes	Baram	616		
Yes	a	Yes	a	a	a	c	Yes	Yes	c	a	b	b	Yes	Yes	Beltara	617		
Yes	a	Yes	b	a	b	c	Yes	a	c	a	b	b	Yes	Yes	Chak-Behatair	618		
Yes	a	Yes	c	a	c	c	Yes	a	c	a	a	a	Yes	Yes	Tazpur	619		
Yes	a	a	a	a	c	c	Yes	a	c	a	a	a	Yes	Yes	Chhota-Haripur	620		
Yes	a	Yes	b	a	b	c	Yes	a	Yes	Yes	a	a	Yes	Yes	Mohana	621		
Yes	a	Yes	b	a	b	c	Yes	a	c	a	b	b	a	Yes	Chak Bhabani	622		
Yes	b	Yes	b	b	b	c	Yes	a	c	a	b	b	Yes	Yes	Udail	623		
Yes	b	a	b	b	b	c	Yes	a	c	a	a	b	a	Yes	Jagannathpur	624		
Yes	b	a	b	b	b	c	Yes	Yes	c	a	b	b	Yes	Yes	Damodarpur	625		
Yes	b	a	b	b	b	c	Yes	a	c	a	a	b	a	Yes	Sundartala	626		
Yes	b	Yes	b	a	b	c	Yes	a	c	a	a	b	Yes	Yes	Amritapur	627		
Yes	a	Yes	b	b	b	c	Yes	a	c	b	b	b	Yes	Yes	Gobindapur	628		
Yes	b	Yes	b	b	b	c	Yes	a	c	b	b	b	Yes	Yes	Katakol	629		
Yes	b	a	b	b	b	c	Yes	a	c	b	b	c	a	Yes	Badalpur	630		
															Islampur	631		
															Kanpara	632		
Yes	b	Yes	b	b	b	c	Yes	a	c	a	b	c	Yes	Yes	Muglishpur	633		
Yes	b	a	b	b	b	b	Yes	a	b	a	b	Yes	Yes	Yes	Pasoya	634		
Yes		b	b	b	b	b	Yes	Yes	b	Yes	b	Yes	Yes	Yes	Batun	635		
Yes	c	c	c	c	c	c	Yes	a	c	a	c	Yes	Yes	Yes	Bansipur	636		
Yes	c	c	c	c	c	c	Yes	a	c	a	c	Yes	Yes	Yes	Chak-Bansi	637		
Yes	c	c	c	c	c	c	Yes	a	c	Yes	c	Yes	Yes	Yes	Chandmoua	638		
Yes	c	c	c	c	c	c	a	a	c	a	c	a	a	Yes	Gopalpur	639		
Yes	c		c	c	c	c	Yes	a	c	a	c	Yes	Yes	Yes	Serpur	640		
Yes	c	c	c	c	c	c	Yes	a	c	a	c	Yes	a	Yes	Abail	641		

Availability of miscellaneous facilities (If amenities available code -Yes is given, If not available within the village , the distance range code viz; a for < 5 Kms, b for 5-10 Kms and c for 10+ kms of nearest place where facility is available is given).													Availability of electricity (Yes/No)			
Serial Number	Name of Village	ASHA (Accredited Social Health Activist)	Community centre with/without TV	Sports Field,	Sports Club / Recreation Centre	Cinema / Video Hall	Public Library	Public Reading Room	Newspaper Supply	Assembly Polling station	Birth & Death Registration Office	Power Supply for Domestic Use (ED)	Power Supply for Agricultural Use (EAG)	Power Supply for Commercial Use (EC)	Power Supply for All Uses (EA)	
1	2	88	89	90	91	92	93	94	95	96	97	98	99	100	101	
600	Jarlai	Yes	c	a	c	c	a	a	c	Yes	a	Yes	No	No	No	
601	Shyamnagar	Yes	c	a	c	c	a	a	Yes	Yes	a	Yes	Yes	No	No	
602	Pirgaon															
603	Behatair	Yes	b	a	b	b	b	b	Yes	a	a	Yes	No	No	No	
604	Prasadpur	a	c	a	c	b	b	b	a	a	a	Yes	No	No	No	
605	Netradanga	Yes	c	a	c	b	b	b	Yes	a	a	Yes	Yes	No	No	
606	Jhaubari	Yes	b	a	a	b	b	b	Yes	a	a	Yes	No	No	No	
607	Porajhar	Yes	c	a	b	b	b	b	Yes	a	a	Yes	No	No	No	
608	Chhatintair	Yes	c	Yes	Yes	a	b	b	Yes	a	a	Yes	No	No	No	
609	Nadipur	Yes	b	a	a	b	b	b	Yes	a	a	Yes	No	No	No	
610	Dharmmapur	Yes	c	a	a	a	b	b	Yes	a	a	Yes	No	No	No	
611	Amrulbari	Yes	c	a	a	a	b	b	Yes	a	a	Yes	No	No	No	
612	Parial	Yes	c	a	a	a	b	b	Yes	Yes	b	Yes	No	No	No	
613	Chak-Barham	Yes	b	Yes	a	a	a	a	Yes	Yes	b	Yes	No	No	No	
614	Radhanagar	Yes	b	Yes	b	b	b	b	Yes	Yes	a	Yes	No	No	No	
615	Pirozpur	Yes	b	Yes	b	b	b	b	Yes	Yes	a	Yes	No	No	No	
616	Baram	a	a	Yes	a	a	a	a	Yes	a	a	Yes	Yes	Yes	Yes	
617	Beltara	Yes	b	Yes	b	a	b	b	Yes	Yes	b	Yes	Yes	No	No	
618	Chak-Behatair	a	b	a	b	b	b	b	Yes	Yes	b	Yes	No	No	No	
619	Tazpur	Yes	a	Yes	a	a	a	a	a	a	a	Yes	No	No	No	
620	Chhota-Haripur	a	a	a	a	a	a	a	a	a	a	Yes	No	No	No	
621	Mohana	a	a	a	a	a	a	c	Yes	Yes	a	Yes	Yes	Yes	Yes	
622	Chak Bhabani	a	b	a	b	b	b	b	Yes	a	a	Yes	No	No	No	
623	Udail	Yes	b	a	b	b	b	c	Yes	Yes	a	Yes	No	No	No	
624	Jagannathpur	Yes	b	b	b	b	b	c	Yes	a	a	Yes	No	No	No	
625	Damodarapur	a	b	Yes	b	b	b	c	Yes	a	a	Yes	No	No	No	
626	Sundartala	a	b	a	b	b	b	c	Yes	a	a	Yes	Yes	No	No	
627	Amritapur	Yes	b	a	b	b	b	c	Yes	Yes	a	Yes	Yes	No	No	
628	Gobindapur	a	b	Yes	b	b	b	c	Yes	Yes	Yes	Yes	No	No	No	
629	Katakol	a	b	a	b	b	b	b	Yes	Yes	a	Yes	Yes	No	No	
630	Badalpur	a	c	a	c	b	b	b	Yes	a	a	Yes	Yes	No	No	
631	Islampur															
632	Kanpara															
633	Muglishpur	Yes	c	Yes	c	b	b	b	Yes	Yes	a	Yes	No	No	No	
634	Pasoya	Yes	Yes	a	Yes	b	a	a	Yes	a	a	Yes	Yes	No	No	
635	Batun	Yes	Yes	Yes	b	Yes	Yes	c	Yes	Yes	a	Yes	Yes	No	No	
636	Bansipur	Yes	a	a	a	c	a	a	a	Yes	a	Yes	No	No	No	
637	Chak-Bansi	Yes	a	a	a	c	a	a	a	a	a	Yes	No	No	No	
638	Chandmoua	Yes	a	Yes	a	c	a	a	a	Yes	a	Yes	Yes	No	No	
639	Gopalpur	a	b	a	b	c	b	b	b	a	b	Yes	No	No	No	
640	Serpur	Yes	a	a	a	c	a	a	a	a	a	Yes	No	No	No	
641	Abail	Yes	a	Yes	a	c	a	a	a	a	a	Yes	Yes	No	No	

Nearest Town		Land Use							
		Area under different types of land use (in hectares rounded up to one decimal place)							
Name	Distance range code i.e. a for < 5 Kms, b for 5-10 Kms and c for 10+ kms .	Forests	Area under Non-agricultural Uses	Barren and Un-cultivable land	Permanent Pastures and Other Grazing Lands	Land Under Miscellaneous Tree Crops etc.	Culturable Waste Land	Name of Village	Serial Number
102	103	104	105	106	107	108	109	2	1
BALURGHAT	b	0	23.4	0	0	0	85.8	Jarlai	600
BALURGHAT	b	0	14	0	0	0	6	Shyamnagar	601
		0	6.8	0	0	0	2.3	Pirgaon	602
BALURGHAT	b	0	13	0	0	0	2	Behatair	603
BALURGHAT	b	2	8	0	0	0	4.5	Prasadpur	604
BALURGHAT	b	3.2	12	0	0	0	6	Netradanga	605
BALURGHAT	c	0	5.1	0	0	0	3	Jhaubari	606
BALURGHAT	c	0	12.8	0	0	0	6	Porajhar	607
BALURGHAT	c	0	7.9	0	0	0	4	Chhatintair	608
BALURGHAT	b	0.4	14	0	0	0	6	Nadipur	609
BALURGHAT	b	0	10	0	0	0	6	Dharmmapur	610
BALURGHAT	b	0	16	0	0	0	8	Amrulbari	611
BALURGHAT	b	0	10.4	0	0	0	6	Parial	612
BALURGHAT	c	0	19.4	0	0	0	82.5	Chak-Barham	613
BALURGHAT	c	0	7.1	0	0	0	15.5	Radhanagar	614
BALURGHAT	c	0	28	0	0	0	48.5	Pirozpur	615
BALURGHAT	c	3.2	0	0	0	0	66	Baram	616
BALURGHAT	b	0	28.1	0	0	0	119.9	Beltara	617
BALURGHAT	c	0	5.6	0	0	0	23.9	Chak-Behatair	618
BALURGHAT	b	0	24.9	0	0	0	10	Tazpur	619
BALURGHAT	b	0	5.3	0	0	0	3	Chhota-Haripur	620
BALURGHAT	c	0	11	0	0	0	42	Mohana	621
BALURGHAT	b	0	10.9	0	0	0	46.3	Chak Bhabani	622
BALURGHAT	c	0	4	0	0	0	17.1	Udail	623
BALURGHAT	b	0	9	0	0	0	38.3	Jagannathpur	624
BALURGHAT	b	0	12.8	0	0	0	54.5	Damodarpur	625
BALURGHAT	c	0	6.1	0	0	0	25.9	Sundartala	626
BALURGHAT	b	0	15	0	0	0	63.9	Amritapur	627
BALURGHAT	c	0	15.6	0	0	0	66.7	Gobindapur	628
BALURGHAT	c	0	8.6	0	0	0	36.5	Katakol	629
BALURGHAT	b	0	4.5	0	0	0	6.3	Badalpur	630
		0	3.5	0	0	0	14.9	Islampur	631
		0	3.2	0	0	0	13.6	Kanpara	632
BALURGHAT	b	0	24.8	0	0	0	105.9	Muglishpur	633
BALURGHAT	b	0	9.8	0	0	0	0	Pasoya	634
BALURGHAT	b	0	101.7	0	0	0	6.1	Batun	635
BALURGHAT	b	0	15.8	0	0	0	2	Bansipur	636
BALURGHAT	b	0	14.8	0	0	0	2.4	Chak-Bansi	637
BALURGHAT	b	0	12.7	0	0	0	6.1	Chandmoua	638
BALURGHAT	b	0	14.6	0	0	0	0.8	Gopalpur	639
BALURGHAT	b	0	9.6	0	0	0	2	Serpur	640
BALURGHAT	b	0	7.8	0	0	0	1.2	Abail	641

Land Use												
Area under different types of land use (in hectares rounded up to one decimal place)								Area irrigated by source (in hectare).				
Serial Number	Name of Village	Fallow lands other than current fallows	Current Fallows	Net Area Sown	Total Irrigated Land Area	Total Un-irrigated Land Area	Canals (C)	Wells/Tube-wells(W/TW)	Tanks/Lakes(T/L)	Water Falls(WF)	Others(O)	
1	2	110	111	112	113	114	115	116	117	118	119	
600	Jarlai	0	0	43.2	43.2	0	0	38.2	5	0	0	
601	Shyamnagar	0	0	97.7	69	28.7	8	20	21	20	0	
602	Pirgaon	0	0	38.9	38.9	0	0	0	38.9	0	0	
603	Behatair	0	0	53.3	27.3	26	0	17.3	10	0	0	
604	Prasadpur	0	0	49	46.6	2.4	2.9	8	26.9	0	8.8	
605	Netradanga	0	0	71.4	69	2.4	1.2	34.9	1.8	0	31	
606	Jhaubari	0	0	82.6	81.1	1.5	0.4	1	79.7	0	0	
607	Porajhar	0	0	70.5	66.8	3.7	3.4	60.7	2.6	0	0	
608	Chhatintair	0	0	42	30.5	11.5	2.4	25.8	2.3	0	0	
609	Nadipur	0	0	81.3	64.8	16.5	0	60.4	4.4	0	0	
610	Dharmmapur	0	0	56.2	52.6	3.6	0	28.8	2.2	0	21.6	
611	Amrulbari	0	0	125.9	105.3	20.6	2.5	99.1	3.7	0	0	
612	Parial	0	0	63	46.3	16.7	0	17.4	3.2	0	25.7	
613	Chak-Barham	0	0	149.8	89.4	60.4	0	63.2	4.1	0	22.1	
614	Radhanagar	0	0	69.8	53.6	16.2	0	39.5	0	0	14.1	
615	Pirozpur	0	0	71.4	18.2	53.2	1.2	1	5	0	11	
616	Baram	0	0	132	26.4	105.6	0	20.3	6.1	0	0	
617	Beltara	0	0	217.6	142.2	75.3	0	28.4	54	0	59.8	
618	Chak-Behatair	0	0	43.3	17.5	25.9	0	4.1	6.2	0	7.2	
619	Tazpur	0	0	96.1	66	30.1	0	0	2	0	64	
620	Chhota-Haripur	0	0	35.8	21.7	14.1	0	4	6	0	11.7	
621	Mohana	0	0	90.1	59.3	30.8	0	24.4	17.5	0	17.5	
622	Chak Bhabani	0	0	84.1	22.4	61.7	0	20.3	2	0	0	
623	Udail	0	0	31	5	26	0	1.6	0	0	3.4	
624	Jagannathpur	0	0	69.6	8.3	61.3	0	0	0	0	8.3	
625	Damodarpur	0	0	99	12.2	86.8	0	5	5.2	0	2	
626	Sundartala	0	0	47.1	21.6	25.5	0	17.2	2.4	0	2	
627	Amritapur	0	0	116	23.9	92.1	0	8.1	2.4	0	13.4	
628	Gobindapur	0	0	121	40.4	80.6	0	0.4	23.5	0	16.5	
629	Katakol	0	0	66.3	38.2	28.2	0	8.5	13.4	0	16.2	
630	Badalpur	0	0	47.6	38.5	9.1	0	32.5	0	0	6	
631	Islampur	0	0	27.1	12.6	14.5	0	8.1	1	0	3.5	
632	Kanpara	0	0	24.6	8.5	16.1	0	4.1	0.3	0	4.2	
633	Muglishpur	0	0	192.2	58.8	133.3	0	40.6	8.1	0	10.1	
634	Pasoya	0	0	41.6	41.6	0	0	19.5	8	0	14.1	
635	Batun	0	0	427.6	325.9	101.7	3	303.9	19	0	0	
636	Bansipur	0	0	169.2	133.6	35.5	0	15	12	0	106.6	
637	Chak-Bansi	0	0	65.8	51	14.8	0	0	3	0	48	
638	Chandmoua	0	0	58.7	33.9	24.8	0	22.7	11.2	0	0	
639	Gopalpur	0	0	89.8	64.8	25	0	33.6	0	0	31.2	
640	Serpur	0	0	76.5	71.3	5.2	0	14	1	0	56.3	
641	Abail	0	0	38.8	29.8	9.1	0	20.8	9	0	0	

Name of three most important commodities manufactured			Name of Village	Serial Number
First	Second	Third		
120	121	122	2	1
Rice	Muri		Jarlai	600
Rice	Muri		Shyamnagar	601
			Pirgaon	602
			Behatair	603
Rice	Muri		Prasarpur	604
Rice	Muri		Netradanga	605
Rice	Muri		Jhaubari	606
Rice	Muri		Porajhar	607
Rice			Chhatintair	608
Rice			Nadipur	609
Rice	Muri		Dharmmapur	610
Rice	Muri		Amrulbari	611
Rice	Muri		Parial	612
			Chak-Barham	613
			Radhanagar	614
			Pirozpur	615
			Baram	616
			Beltara	617
			Chak-Behatair	618
			Tazpur	619
			Chhota-Haripur	620
			Mohana	621
			Chak Bhabani	622
			Udail	623
			Jagannathpur	624
			Damodarpur	625
			Sundartala	626
			Amritapur	627
			Gobindapur	628
			Katakol	629
			Badalpur	630
			Islampur	631
			Kanpara	632
			Muglishpur	633
			Pasoya	634
			Batun	635
			Bansipur	636
			Chak-Bansi	637
			Chandmoua	638
			Gopalpur	639
			Serpur	640
			Abail	641

Census of India 2011
Amenities and Land use

Serial Number	Name of Village	Location code no.	Total area of the village (in hectares rounded up to one decimal place)	Total population (2011 census)	Number of households (2011 census)	Number of educational amenities available in village, the distance range code viz; a for 0-5 kms, b for 5-10 kms, c for 10+ kms of nearest place where facility is available							
						Pre-Primary school (PP)	Primary school (P)	Middle school (M)	Secondary School (S)	Senior Secondary school (SS)	Degree college of arts, science & commerce (ASC)	Engineering college(EC)	Medical college (MC)
1	2	3	4	5	6	7	8	9	10	11	12	13	14
642	Raghunathpur	310971	108.8	244	59	2	2 a	a	a	c	c	c	
643	Paikpara	310972	226	1712	415	1	1 a	a	a	b	c	c	
644	Safarpur	310973	137.8	826	193	1	1 a	a	a	b	c	c	
645	Bhakla	310974	168.2	780	209	1	1 a	a	a	c	c	c	
646	Krisnagar	310975	117.4	252	69	2	2 a	a	a	b	c	c	
647	Saidpur	310976	298.3	1740	419	1	1	1	1 b	c	c	c	
648	Dakshin Keshabpur	310977	43.7	506	142	1	1 a	a	a	c	c	c	
649	Kaitara	310978	77.6	588	123	1	1 a	a	b	c	c	c	
650	Chakali	310979	59.7	0	0								
651	Gunsi	310980	45.9	216	51	2	2 a	a	b	b	c	c	
Block T O T A L :			28662.4	169102	41290	210	200	34	24	9	0	0	0

- Village Directory

(As in 2009)

le. (If not available within the : < 5 Kms, b for 5-10 Kms and c cility is available is given).						Number of Medical Amenities available. (If not available within the village , the distance range code viz; a for < 5 Kms, b for 5-10 Kms and c for 10+ kms of nearest place where facility is available is given).										Name of Village	Serial Number	
Management institute (MI)	Polytechnic (Pt)	Vocational training school /ITI	Non-formal training centre (NFTC)	Special school for disabled (SSD)	Others (specify)	Community health centre (CHC)	Primary health centre (PHC)	Primary health sub centre (PHS)	Maternity and child welfare centre (MCW)	T.B. clinic (TBC)	Hospital-allopathic (HA)	Hospital-alternative medicine (HO)	Dispensary (D)	Veterinary hospital (VH)	Mobile health clinic (MHC)			Family welfare centre (FWC)
15	16	17	18	19	20	21	22	23	24	25	26	27	28	29	30	31	2	1
c	c	c	c	c		c	c	a	c	c	c	c	c	c	c	c	Raghunathpur	642
c	c	a	c	c		c	c	b	c	c	c	c	c	c	c	c	Paikpara	643
c	c	b	c	c		c	c	a	c	c	c	c	b	c	c	c	Safarpur	644
c	c	c	c	c		c	c	a	c	c	c	c	c	c	c	c	Bhakla	645
c	c	b	c	c		c	c	a	c	c	c	c	b	c	c	c	Krisnagar	646
c	c	b	c	c		c	b	b	c	c	c	c	b	c	c	c	Saidpur	647
c	c	c	c	c		c	c		c	c	c	c	c	c	c	c	Dakshin Keshabpur	648
c	c	c	c	c		c	c	a	c	c	c	c	c	c	c	c	Kaitara	649
																	Chakali	650
c	c	b	c	c	1	c	c	b	c	c	c	c	b	c	c	c	Gunsi	651
0	0	3	11	0	4	2	6	24	0	0	0	0	3	0	0	0	: Block T O T A L	

Serial Number	Name of Village	Number of Non-Government Medical Amenities available.							Availability of drinking water - Yes / No							
		Charitable non Govt. hospital/Nursing home.	Medical practitioner with MBBS Degree	Medical practitioner with other degree	Medical practitioner with no degree	Traditional practitioner and faith healer .	Medicine Shop	Others	Tap water (Treated/Untreated)	Well water (Covered / Uncovered well)	Hand Pump	Tube wells / Bore well	Spring	River / Canal	Tank / Pond / Lake	Others
1	2	32	33	34	35	36	37	38	39	40	41	42	43	44	45	46
642	Raghunathpur	0	0	0	0	0	0	0	No	No	No	Yes	No	No	Yes	No
643	Paikpara	0	0	0	0	0	0	0	No	No	No	Yes	No	No	Yes	No
644	Safarpur	0	0	0	0	0	0	0	No	No	No	Yes	No	No	Yes	No
645	Bhakla	0	0	0	0	0	0	0	No	No	No	Yes	No	No	Yes	No
646	Krisnagar	0	0	0	0	0	0	0	No	No	No	Yes	No	No	Yes	No
647	Saidpur	0	0	0	0	0	0	0	No	No	No	Yes	No	No	Yes	No
648	Dakshin Keshabpur	0	0	0	0	0	0	0	No	No	No	Yes	No	No	Yes	No
649	Kaitara	0	0	0	0	0	0	0	No	No	No	Yes	No	No	Yes	No
650	Chakali															
651	Gunsi	0	0	0	0	0	0	0	No	No	No	Yes	No	No	Yes	No
Block T O T A L :		1	0	4	22	2	22	1	11	17	176	40	0	67	203	1

Availability of toilet & others Yes / No				Communication and transport facilities (If amenities available code -Yes is given except for Village Pin Code ,If not available within the village , the distance range code viz; a for < 5 Kms, b for 5-10 Kms and c for 10+ kms of nearest place where facility is available is given).									
Community toilet including bath.	Community toilet excluding bath.	Rural sanitary mart or sanitary hardware outlet available near the village.	Community bio- gas or recycle of waste for productive use.	Post office(PO)	Sub post office (SPO)	Post & Telegraph office (P&TO)	Village Pin Code	Telephones (Land lines)	Public call office (PCO)	Mobile phone coverage	Name of Village	Serial Number	
47	48	49	50	51	52	53	54	55	56	57	2	1	
No	No	No	No	c	a	c	733133	Yes	a	Yes	Raghunathpur	642	
No	No	No	No	b	a	c	733133	Yes	a	Yes	Paikpara	643	
No	No	No	No	b	a	c	733133	Yes	a	Yes	Safarpur	644	
No	No	No	No	c	a	c	733133	Yes	a	Yes	Bhakla	645	
No	No	No	No	b	a	c	733207	Yes	a	Yes	Krisnagar	646	
No	No	No	No	c	Yes	c	733141	Yes	Yes	Yes	Saidpur	647	
No	No	No	No	c	a	c	733133	Yes	a	Yes	Dakshin Keshabpur	648	
No	No	No	No	c	a	c	733133	Yes	b	Yes	Kaitara Chakali	649 650	
No	No	No	No	b	a	c	733133	a	b	Yes	Gunsi	651	
0	0	18	0	2	23	0	206	110	39	199	: Block T O T A L		

Communication and transport facilities (If amenities available code -Yes is given except for Village Pin Code ,If not available within the village , the distance range code viz; a for < 5 Kms, b for 5-10 Kms and c for 10+ kms of nearest place where facility is available is given).													Village connected to highway (If amenities available code viz; a for < 5 Kms, b for 5-10 Kms and c for 10+ kms of nearest place where facility is available is given).			
Serial Number	Name of Village	Internet cafes/ Common service centre (CSC)	Private courier facility	Bus service (Public & Private)	Railway stations	Auto/Modified Autos	Taxis and Vans	Tractors	Cycle-pulled rickshaws(Manual & Machine driven)	Carts driven by animals	Sea /River ferry service	Connected to national highway(NH)	Connected to state highway(SH)	Connected to major district road (MDR)	Connected to others district road	Pucca roads
1	2	58	59	60	61	62	63	64	65	66	67	68	69	70	71	72
642	Raghunathpur	a	a	a	c	a	a	a	Yes	Yes	c	c	c	c	a	a
643	Paikpara	a	a	a	c	a	a	a	Yes	Yes	Yes	c	b	b	Yes	Yes
644	Safarpur	a	a	a	c	a	a	a	Yes	Yes	c	c	b	b	a	a
645	Bhakla	a	a	a	c	a	a	a	Yes	Yes	c	c	c	c	a	a
646	Krisnagar	a	a	a	c	a	a	a	Yes	Yes	c	c	b	b	a	a
647	Saidpur	b	c	a	c	a	Yes	b	Yes	Yes	c	c	b	b	a	a
648	Dakshin Keshabpur	a	a	a	c	a	a	a	Yes	Yes	c	c	c	c	a	a
649	Kaitara	b	b	b	c	b	b	b	Yes	Yes	c	c	c	c	b	b
650	Chakali															
651	Gunsi	b	b	a	c	a	a	a	Yes	Yes	c	c	b	b	a	a
Block T O T A L :		6	3	39	5	83	164	107	169	188	26	0	1	18	71	102

ys,village roads, banks & credit societies :-Yes is given, If not available within the code viz; a for <5 Kms, b for 5-10 Kms place where facility is available is given).							Availability of miscellaneous facilities (If amenities available code -Yes is given, If not available within the village , the distance range code viz; a for < 5 Kms, b for 5-10 Kms and c for 10+ kms of nearest place where facility is available is given).											
Kutchcha roads	Water bounded macadam(WBM) roads	Navigable waterway (river/canal)(NW)	Footpaths (FP)	Commercial & Co-operative Banks	ATM	Agricultural Credit Societies	Self-Help Group (SHG)	Public distribution system (PDS) shop	Mandis / Regular market	Weekly Haat	Agricultural marketing society	Integrated Child Development Scheme (Nutritional Centres)	Anganwadi Centre (Nutritional Centres)	Others (Nutritional Centres)	Name of Village	Serial Number		
73	74	75	76	77	78	79	80	81	82	83	84	85	86	87	2	1		
Yes	c	c	c	c	c	c	Yes	a	c	a	c	Yes	Yes	Yes	Raghunathpur	642		
Yes	b	c	b	a	b	b	Yes	a	c	a	b	Yes	Yes	Yes	Paikpara	643		
Yes	b	c	b	Yes	b	b	Yes	a	c	a	b	Yes	Yes	Yes	Safarpur	644		
Yes	a	c	c	c	c	c	Yes	a	c	a	c	Yes	Yes	Yes	Bhakla	645		
Yes	a	c	b	a	b	b	Yes	a	c	a	b	Yes	Yes	Yes	Krisnagar	646		
Yes	c		c	b	b	c	Yes	Yes	Yes	Yes	Yes	c	c	c	Saidpur	647		
Yes	c	c	c	c	c	c	Yes	a	c	a	c	Yes	Yes	Yes	Dakshin Keshabpur	648		
Yes	c	c	c	c	c	c	Yes	a	c	a	c	Yes	Yes	Yes	Kaitara	649		
															Chakali	650		
Yes	b	c	b	b	b	b	Yes	a	b	a	b	a	Yes	Yes	Gunsi	651		
191	44	48	6	11	0	4	197	32	21	34	6	58	172	204	: Block T O T A L			

Availability of miscellaneous facilities (If amenities available code -Yes is given, If not available within the village , the distance range code viz; a for < 5 Kms, b for 5-10 Kms and c for 10+ kms of nearest place where facility is available is given).													Availability of electricity (Yes/No)			
Serial Number	Name of Village	ASHA (Accredited Social Health Activist)	Community centre with/without TV	Sports Field,	Sports Club / Recreation Centre	Cinema / Video Hall	Public Library	Public Reading Room	Newspaper Supply	Assembly Polling station	Birth & Death Registration Office	Power Supply for Domestic Use (ED)	Power Supply for Agricultural Use (EAG)	Power Supply for Commercial Use (EC)	Power Supply for All Uses (EA)	
1	2	88	89	90	91	92	93	94	95	96	97	98	99	100	101	
642	Raghunathpur	Yes	a	a	a	c	a	a	a	a	a	Yes	Yes	No	No	
643	Paikpara	Yes	a	Yes	a	b	a	a	a	Yes	b	Yes	Yes	No	No	
644	Safarpur	Yes	a	a	a	b	a	a	a	a	b	Yes	Yes	No	No	
645	Bhakla	Yes	a	Yes	Yes	c	a	a	a	Yes	a	Yes	Yes	No	No	
646	Krisnagar	Yes	a	a	a	b	a	a	a	a	b	Yes	Yes	No	No	
647	Saidpur	Yes	Yes	c	Yes	b	b	b	b	Yes	b	Yes	No	No	No	
648	Dakshin Keshabpur	Yes	a	a	a	a	a	a	a	Yes	a	Yes	No	No	No	
649	Kaitara	Yes	b	a	b	c	b	b	b	a	b	Yes	Yes	No	No	
650	Chakali															
651	Gunsi	Yes	a	a	a	b	b	b	a	a	b	Yes	Yes	No	No	
Block T O T A L :		141	17	66	22	6	11	11	126	97	9	208	83	43	36	

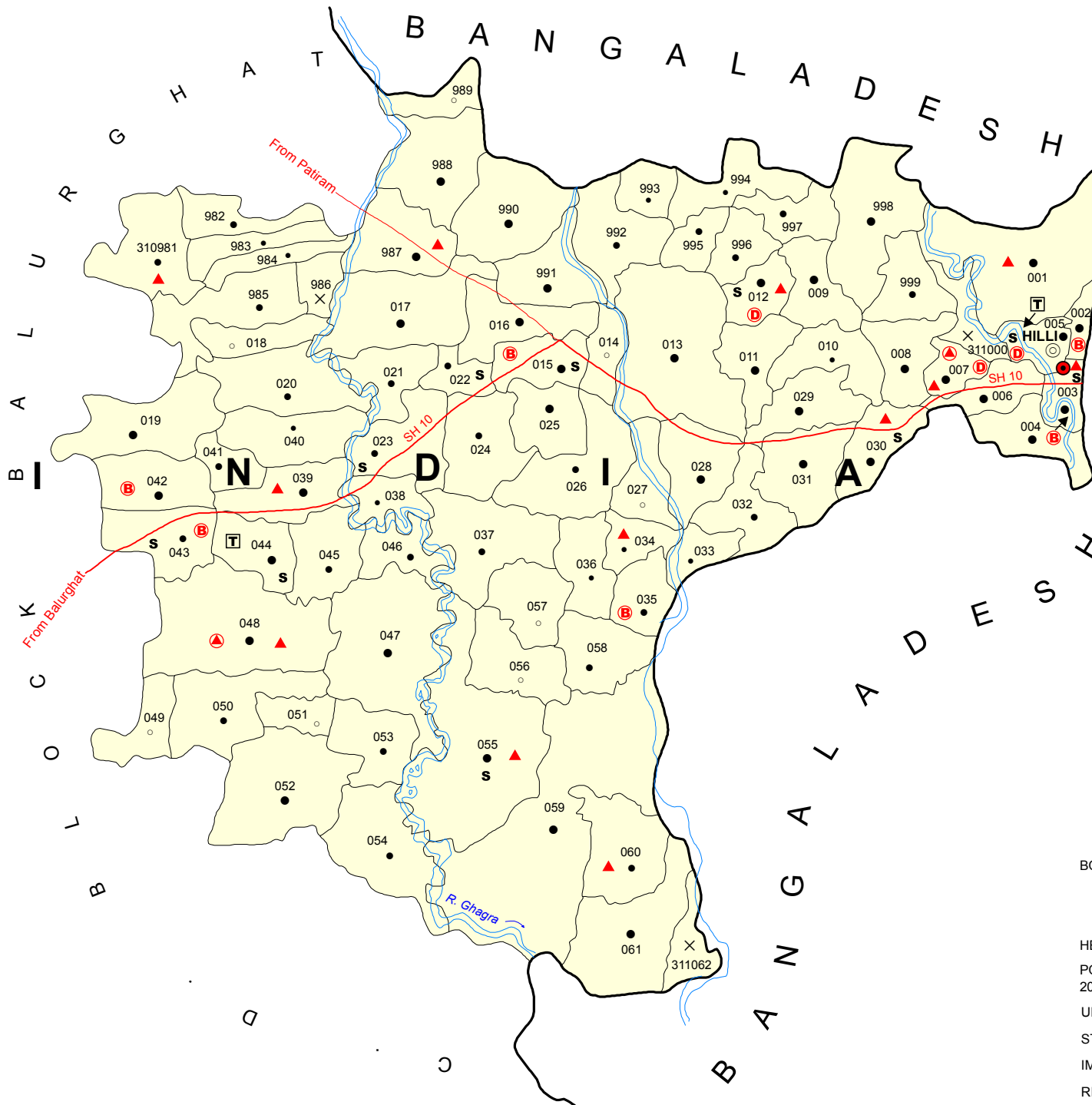

Nearest Town		Land Use							
		Area under different types of land use (in hectares rounded up to one decimal place)							
Name	Distance range code i.e. a for < 5 Kms, b for 5-10 Kms and c for 10+ kms .	Forests	Area under Non-agricultural Uses	Barren and Un-cultivable land	Permanent Pastures and Other Grazing Lands	Land Under Miscellaneous Tree Crops etc.	Culturable Waste Land	Name of Village	Serial Number
102	103	104	105	106	107	108	109	2	1
BALURGHAT	b	0	20.7	0	0	0	0.8	Raghunathpur	642
BALURGHAT	b	0	0	0	0	0	1.2	Paikpara	643
BALURGHAT	b	0	24.1	0	0	0	1.6	Safarpur	644
BALURGHAT	b	0	20.5	0	0	0	1.2	Bhakla	645
BALURGHAT	b	0	20.3	0	0	0	1.2	Krisnagar	646
BALURGHAT	b	0	38.9	0	0	0	7.7	Saidpur	647
BALURGHAT	b	0	8.4	0	0	0	0.8	Dakshin Keshabpur	648
BALURGHAT	b	0	14.9	0	0	0	2.8	Kaitara	649
BALURGHAT	b	0	2.2	0	0	0	0.8	Chakali	650
BALURGHAT	b	0	9.3	0	0	0	2	Gunsi	651
0		0	81.4	3479.8	0	0	0	4501.7 : Block T O T A L	

Land Use												
Area under different types of land use (in hectares rounded up to one decimal place)							Area irrigated by source (in hectare).					
Serial Number	Name of Village	Fallow lands other than current fallows	Current Fallows	Net Area Sown	Total Irrigated Land Area	Total Un-irrigated Land Area	Canals (C)	Wells/Tube-wells(W/TW)	Tanks/Lakes(T/L)	Water Falls(WF)	Others(O)	
1	2	110	111	112	113	114	115	116	117	118	119	
642	Raghunathpur	0	0	87.3	66.6	20.7	0	60.6	6	0	0	
643	Paikpara	0	0	224.8	183.1	41.7	0	174.1	9	0	0	
644	Safarpur	0	0	112.1	78	34.1	8	70	0	0	0	
645	Bhakla	0	0	146.5	104.5	42	0	98.3	6.2	0	0	
646	Krisnagar	0	0	95.9	73.6	22.3	0	67.6	6	0	0	
647	Saidpur	0	0	251.7	180.5	71.2	0	175.2	5.3	0	0	
648	Dakshin Keshabpur	0	0	34.5	26.1	8.4	0	0	26.1	0	0	
649	Kaitara	0	0	59.9	40.1	19.8	0	33.9	6.3	0	0	
650	Chakali	0	0	56.7	43.4	13.3	0	32.9	10.5	0	0	
651	Gunsi	0	0	34.6	30.2	4.4	0	22.6	7.6	0	0	
Block T O T A L :		0	0	20600	11108	9491.4	82.7	6008.6	2548.1	20		

Name of three most important commodities manufactured			Name of Village	Serial Number
First	Second	Third		
120	121	122	2	1
			Raghunathpur	642
			Paikpara	643
			Safarpur	644
			Bhakla	645
			Krisnagar	646
			Saidpur	647
			Dakshin Keshabpur	648
			Kaitara	649
			Chakali	650
			Gunsi	651
			: Block T O T A L	

WEST BENGAL
C. D. BLOCK HILLI
 DISTRICT DAKSHIN DINAJPUR

KILOMETRES



- HIGH SCHOOL / INTER COLLEGE . **S**
- TECHNICAL INSTITUTIONS **T**
- BANK **B**
- DISPENSARY **D**
- PRIMARY HEALTH CENTRE **▲**
- OTHER MEDICAL SERVICES **▲**

TOTAL AREA OF THE C. D. BLOCK	90.78 Sq. Kms.
TOTAL POPULATION OF THE C. D. BLOCK	83754
TOTAL NUMBER OF VILLAGES	82
TOTAL NUMBER OF INHABITED VILLAGES	79
TOTAL NUMBER OF CENSUS TOWNS	NIL
TOTAL NUMBER OF STATUTORY TOWNS	NIL
DISTANCE FROM DISTRICT HEADQUARTERS TO C. D. BLOCK HEADQUARTERS (APPROX) 25 Kms.	

- BOUNDARY, INTERNATIONAL
- „ C. D. BLOCK
- „ VILLAGE WITH MDDS CODE
- HEADQUARTERS : POLICE STATION, C. D. BLOCK
- POPULATION SIZE OF VILLAGES : BELOW 200, 200-499, 500-999, 1000-4999
- UNINHABITED VILLAGE WITH MDDS CODE
- STATE HIGHWAY
- IMPORTANT METALLED ROADS
- RIVER AND STREAM

Alphabetical List of Villages

Name of the CD Block : Hilli

CD Block Code (2011) : 0050

Sl. No.	Name of the Village	PLCN 2001	MDDS PLCN 2011
1	2	3	4
1	Agra	00484000	310998
2	Aptair	00484300	311001
3	Baddungi	00488200	311040
4	Bagura Fatepur	00487200	311030
5	Bahadurpur	00487800	311036
6	Baigram	00484100	310999
7	Baikunthapur	00484800	311006
8	Balpara	00483900	310997
9	Banara	00485100	311009
10	Basanta	00486400	311022
11	Basudebpur	00484500	311003
12	Bhimpur	00483100	310989
13	Bilaspara	00485200	311010
14	Binsira	00489000	311048
15	Brahmakhanda	00482800	310986
16	Chak Balaram	00482400	310982
17	Chak Gopal	00487500	311033
18	Chak Maniko	00489800	311056
19	Chak Mohan	00486300	311021
20	Chakdapat	00485800	311016
21	Chaksubid	00488300	311041
22	Chakurpai	00483800	310996
23	Chapahat	00485900	311017
24	Dabra	00482900	310987
25	Dhalpara	00485500	311013
26	Dharanda	00484400	311002
27	Domran	00487300	311031
28	Fajullapur	00489600	311054
29	Ferusha	00488100	311039
30	Garna	00487700	311035
31	Gosaipur	00487400	311032
32	Goyespur	00490000	311058
33	Habibpur	00489900	311057
34	Hilli	00484700	311005
35	Ismailpur	00488700	311045
36	Iswarpara	00483000	310988
37	Jagadishpur	00482700	310985
38	Jamalpur	00490100	311059
39	Jantigari	00489100	311049
40	Jantipur	00486800	311026

Alphabetical List of Villages

Name of the CD Block : Hilli

CD Block Code (2011) : 0050

Sl. No.	Name of the Village	PLCN 2001	MDDS PLCN 2011
1	2	3	4
41	Jot Tior	00488500	311043
42	Jotghatak	00486100	311019
43	Kamarghat	00482600	310984
44	Kharun	00485300	311011
45	Kismat Dapt	00485700	311015
46	Kunja Dungi	00486200	311020
47	Lakma	00490300	311061
48	Lalpur	00483300	310991
49	Laskarpur	00487000	311028
50	Mahishnota	00486700	311025
51	Makhatair	00489300	311051
52	Maniko	00489700	311055
53	Matais	00488900	311047
54	Mera Aptair	00484200	311000
55	Mulahat	00486600	311024
56	Muraripur	00486500	311023
57	Nafar	00485000	311008
58	Naldanga	00490400	311062
59	Nawapara	00482300	310981
60	Panjul	00485400	311012
61	Ponorahar	00489500	311053
62	Purba Kalikapur	00483700	310995
63	Purbba Gobindapur	00483600	310994
64	Purbba Jagannathpur	00486900	311027
65	Purbba Krishnapur	00482500	310983
66	Purbba Mathurapur	00490200	311060
67	Purbba Mustafapur	00489400	311052
68	Purbba Raynagar	00484900	311007
69	Purbba Thakurpur	00485600	311014
70	Ramjibanpur	00487900	311037
71	Ramkrishnapur	00487100	311029
72	Rupbati	00486000	311018
73	Sahapur	00488600	311044
74	Salash	00489200	311050
75	Sarenbari	00488000	311038
76	Sidai	00487600	311034
77	Srikrishnapur	00483500	310993
78	Srirampur	00483200	310990
79	Syampur	00488800	311046
80	Tior	00488400	311042

Alphabetical List of Villages

Name of the CD Block : Hilli

CD Block Code (2011) : 0050

Sl. No.	Name of the Village	PLCN 2001	MDDS PLCN 2011
1	2	3	4
81	Ujal	00484600	311004
82	Uttar Jamalpur	00483400	310992

Census of India 2011
Amenities and Land use

Serial Number	Name of Village	Location code no.	Total area of the village (in hectares rounded up to one decimal place)	Total population (2011 census)	Number of households (2011 census)	Number of educational amenities available in village , the distance range code viz; a for 0-5 kms, b for 5-10 kms, c for 10+ kms of nearest place where facility is available							
						Pre-Primary school (PP)	Primary school (P)	Middle school (M)	Secondary School (S)	Senior Secondary school (SS)	Degree college of arts, science & commerce (ASC)	Engineering college(EC)	Medical college (MC)
1	2	3	4	5	6	7	8	9	10	11	12	13	14

Name of District:-Dakshin Dinajpur

Name of CD Block:-Hilli

652	Nawapara	310981	130.7	953	226	1	1	a	a	c	c	c
653	Chak Balaram	310982	72.2	519	132	a	a	a	a	c	c	c
654	Purbba Krishnapur	310983	55.2	432	105	a	a	a	a	c	c	c
655	Kamarghat	310984	45.8	291	71	1	1	a	a	c	c	c
656	Jagadishpur	310985	118.7	941	224	1	1	a	a	c	c	c
657	Brahmakhanda	310986	45.7	0	0							
658	Dabra	310987	112.5	1187	275	1	1	a	a	c	c	c
659	Iswarpara	310988	138.9	1466	346	1	1	a	a	c	c	c
660	Bhimpur	310989	54.1	8	2	b	a	b	b	c	c	c
661	Srirampur	310990	146.8	1375	336	1	1	a	a	c	c	c
662	Lalpur	310991	93.8	1972	484	1	1	a	a	c	c	c
663	Uttar Jamalpur	310992	128.8	584	133	1	1	a	a	c	c	c
664	Srikrishnapur	310993	40.9	434	98	1	1	a	a	c	c	
665	Purbba Gobindapur	310994	74.4	294	79	a	a	a	a	c	c	c
666	Purba Kalikapur	310995	48.8	690	167	1	1	a	a	c	c	c
667	Chakurpai	310996	54.7	959	228	1	1	a	a	c	c	c
668	Balpara	310997	55.5	980	234	1	1	a	a	c	c	c
669	Agra	310998	175.5	1365	345	1	1	a	a	c	c	c
670	Baigram	310999	84.3	640	161	1	1	a	a	c	c	c
671	Mera Aptair	311000	68.3	0	0							
672	Aptair	311001	248.5	3655	851	4	4	a	a	c	c	c
673	Dharanda	311002	139.5	1017	247	2	2	a	a	c	c	c
674	Basudebpur	311003	232.7	2205	508	2	2	1	1	1	c	c
675	Ujal	311004	84.9	1158	278	1	1	a	a	c	c	c
676	Hilli	311005	39	2185	513	2	1	1	1	1	c	c
677	Baikunthapur	311006	77.7	2493	618	1	1	a	a	c	c	
678	Purbba Raynagar	311007	41.1	2618	654	2	2	a	a	c	c	c
679	Nafar	311008	78.8	1318	326	1	1	a	a	c	c	c
680	Banara	311009	80.4	1114	290	1	1	a	a	c	c	c
681	Bilaspara	311010	83.3	230	56	1	1	a	a	c	c	c
682	Kharun	311011	83.7	1420	364	1	1	a	a	c	c	c
683	Panjul	311012	57.5	1014	241	1	1	1	1	1	c	c
684	Dhalpara	311013	279	1438	361	2	2	a	a	c	c	c
685	Purbba Thakurpur	311014	56.3	8	1	a	a	a	a	c	c	c
686	Kismat Dapt	311015	73.6	3163	799	2	1	1	1	1	c	c
687	Chakdapat	311016	106.6	1692	441	1	1	a	a	c	c	c
688	Chapahat	311017	187.2	1293	321	1	1	a	a	c	c	c
689	Rupbati	311018	65.5	183	50	1	1	a	a	c	c	c
690	Jotghatak	311019	164.9	1343	331	1	1	a	a	c	c	c
691	Kunja Dungi	311020	150	566	140	2	2		a	c	c	c
692	Chak Mohan	311021	75.6	863	204	1	1	a	a	c	c	c

- Village Directory
(As in 2009)

le. (If not available within the < 5 Kms, b for 5-10 Kms and c facility is available is given).															Number of Medical Amenities available. (If not available within the village , the distance range code viz; a for < 5 Kms, b for 5-10 Kms and c for 10+ kms of nearest place where facility is available is given).															Name of Village	Serial Number
Management institute (MI)	Polytechnic (Pt)	Vocational training school /ITI	Non-formal training centre (NFTC)	Special school for disabled (SSD)	Others (specify)	Community health centre (CHC)	Primary health centre (PHC)	Primary health sub centre (PHS)	Maternity and child welfare centre (MCW)	T.B. clinic (TBC)	Hospital-allopathic (HA)	Hospital-alternative medicine (HO)	Dispensary (D)	Veterinary hospital (VH)	Mobile health clinic (MHC)	Family welfare centre (FWC)															
15	16	17	18	19	20	21	22	23	24	25	26	27	28	29	30	31	2	1													

Location CodeNo:-331

Location CodeNo:-0050

c	c	c		c		c	b	1	1	c	c	c	c	c		c	Nawapara	652
c	c	a		c		c	b	a	a	c	c		c	c		c	Chak Balaram	653
c	c	c		c		c	b	a		c	c		a	c		c	Purbba Krishnapur	654
c	c	c		c		c	b	a		c	c	c	a	a	c		Kamarghat	655
c	c	c		c		c	b	a		c	c		a	c		c	Jagadishpur	656
																	Brahmakhanda	657
c	c	c	b	c	a	b	a	1	b	b	a		a	c		c	Dabra	658
c	c	c	b	c	a	b	b	a	b	b	b		b	c		c	Iswarpara	659
c	c	c	b	c	b	c	b	a		c	c		b	c			Bhimpur	660
c						b	a	a	b	b	a		a	c		c	Srirampur	661
	c	c	b	c	a	b	a			b	b		a	c			Lalpur	662
c	c	c	b	c	a	b	a	a	b	b	a		a	c			Uttar Jamalpur	663
		c	b	c	a	b	a	a		b	a			c			Srikrishnapur	664
c	c	c	b	c	a	a	a	a	a	a	a		a	c		c	Purbba Gobindapur	665
	c	c	b	c	a	b	a	a	b	a	a		a	c			Purba Kalikapur	666
c	c	b		c			b	a	a	a	a	c	a	c		a	Chakurpai	667
c	c	b		c			b	a	a	a	b	c	b	c		a	Balpara	668
c	c	a		c			a				c		a	c	c		Agra	669
c	c	a	c	c			a	a	a	a	a	c	a	c		a	Baigram	670
																	Mera Aptair	671
c	c	a		c	c	c	a	1	a	a	a	a	a	a	a	a	Aptair	672
c	c	c		c	c	c	a	a	a	a	a	b	a	a	a	a	Dharanda	673
c	c	c	c	c	c	c	a	1	a	a	a	b	a	a	a	a	Basudebpur	674
c	c	a		c	c	c	a	a	a	a	a	a	a	a	a	a	Ujal	675
c	c	1		c	c	c	a	a	a	a	a		1	a	a	a	Hilli	676
	c	c		c	c	c	a	a	a	a	a	a	a	a	a	a	Baikunthapur	677
c	c	a		c	c	c	1	1	1	1	1	1	1	1	1	1	Purbba Raynagar	678
c	c	a	c	c			a	a	a	a	a	c	a	c		a	Nafar	679
c	c	a		c			a	a	a	a	a	c	a	c		a	Banara	680
c	c	a		c			a	a	a	a	a	c	a	c		a	Bilaspara	681
c	c	a		c			a			c		a	c	b			Kharun	682
c	c	b		c			a	1	a	1	c		c	1	c		Panjul	683
c		c	b	c	b	b	b	a		b	b		b	c			Dhalpara	684
	c	c	b	c	a	b	a	a		b	a		a	c			Purbba Thakurpur	685
c	c	c	b	c		b	a	a	b	b	a		a	c		c	Kismat Dapt	686
c	c	c	b	c	a	b	a	a	b	b	a		a	c		a	Chakdapat	687
c	c	c	b	c	a	b	a	a	b	b	a		a	c		c	Chapahat	688
c	c	a		c			b	a	b	c	c		a	c	c	b	Rupbati	689
	c	a		c			c	b	a	b	c	c		a	c	c	Jotghatak	690
	c		1				c	a	a	a	c	c		c		a	Kunja Dungi	691
c	c	c	a	c			b	a	a	b	b	a		a	c	c	Chak Mohan	692

Serial Number	Name of Village	Number of Non-Government Medical Amenities available.							Availability of drinking water - Yes / No							
		Charitable non Govt. hospital/Nursing home.	Medical practitioner with MBBS Degree	Medical practitioner with other degree	Medical practitioner with no degree	Traditional practitioner and faith healer .	Medicine Shop	Others	Tap water (Treated/Untreated)	Well water (Covered / Uncovered well)	Hand Pump	Tube wells / Bore well	Spring	River / Canal	Tank / Pond / Lake	Others
1	2	32	33	34	35	36	37	38	39	40	41	42	43	44	45	46

652	Nawapara	0	0	0	0	2	2	0	No	No	No	Yes	No	No	Yes	No
653	Chak Balaram	0	0	0	0	0	0	0	No	No	No	Yes	No	No	Yes	No
654	Purbba Krishnapur	0	0	0	0	1	0	0	No	No	No	Yes	No	No	Yes	No
655	Kamarghat	0	0	0	0	0	0	0	No	No	No	Yes	No	No	Yes	No
656	Jagadishpur	0	0	0	0	0	0	0	No	No	No	Yes	No	No	Yes	No
657	Brahmakhanda															
658	Dabra	0	0	2	1	0	2	0	No	No	Yes	No	No	No	No	No
659	Iswarpara	0	0	0	0	0	0	0	No	No	Yes	No	No	No	No	No
660	Bhimpur	0	0	0	0	0	0	0	No	No	Yes	No	No	No	No	No
661	Srirampur	0	0	0	0	0	0	0	No	No	Yes	No	No	Yes	Yes	No
662	Lalpur	0	0	0	0	0	0	0	No	No	Yes	No	No	No	No	No
663	Uttar Jamalpur	0	0	0	0	0	0	0	No	No	Yes	No	No	No	No	No
664	Srikrishnapur	0	0	0	0	2	0	0	No	No	Yes	No	No	No	No	No
665	Purbba Gobindapur	0	0	0	0	0	0	0	No	No	Yes	No	No	No	No	No
666	Purba Kalikapur	0	0	0	0	0	0	0	No	No	Yes	No	No	No	No	No
667	Chakurpai	0	0	0	2	0	0	0	No	No	Yes	No	No	No	No	No
668	Balpara	0	0	0	2	0	0	0	No	No	Yes	No	No	No	No	No
669	Agra	0	0	0	0	0	0	0	No	No	Yes	No	No	No	No	No
670	Baigram	0	0	0	0	0	0	0	No	No	Yes	No	No	No	No	No
671	Mera Aptair															
672	Aptair	0	0	0	0	0	0	0	Yes	No	Yes	Yes	No	Yes	Yes	No
673	Dharanda	0	0	0	0	0	4	0	Yes	No	Yes	Yes	No	No	Yes	No
674	Basudebpur	0	0	0	0	0	1	0	Yes	No	Yes	Yes	No	Yes	Yes	No
675	Ujal	0	0	0	0	0	0	0	Yes	No	Yes	Yes	No	Yes	Yes	No
676	Hilli	0	0	0	0	0	1	0	Yes	No	Yes	Yes	No	Yes	Yes	No
677	Baikunthapur	0	0	0	0	0	0	0	Yes	No	Yes	Yes	No	Yes	Yes	No
678	Purbba Raynagar	0	5	0	0	0	3	0	Yes	No	Yes	Yes	No	No	Yes	No
679	Nafar	0	0	0	0	0	0	0	No	No	Yes	No	No	No	No	No
680	Banara	0	0	0	0	0	0	0	No	No	Yes	No	No	No	No	No
681	Bilaspara	0	0	0	0	0	0	0	No	No	Yes	No	No	No	No	No
682	Kharun	0	0	0	0	0	0	0	No	No	Yes	No	No	No	No	No
683	Panjul	0	0	1	2	0	0	0	No	No	Yes	No	No	No	No	No
684	Dhalpara	0	0	0	0	0	0	0	No	No	Yes	No	No	No	No	No
685	Purbba Thakurpur	0	0	0	0	0	0	0	No	No	Yes	No	No	No	No	No
686	Kismat Dapt	0	0	7	2	0	3	0	No	No	Yes	No	No	No	No	No
687	Chakdapat	0	0	0	0	0	0	0	No	No	Yes	No	No	No	No	No
688	Chapahat	0	0	0	0	0	0	0	No	No	Yes	No	No	No	No	No
689	Rupbati	0	0	0	0	0	0	0	Yes	No	No	Yes	No	No	Yes	No
690	Jotghatak	0	0	0	0	0	1	0	Yes	No	No	Yes	No	No	Yes	No
691	Kunja Dungi	0	0	1	0	0	0	0	Yes	No	No	Yes	No	No	Yes	No
692	Chak Mohan	0	0	0	0	0	0	0	No	No	Yes	No	No	No	No	No

Availability of toilet & others Yes / No				Communication and transport facilities (If amenities available code -Yes is given except for Village Pin Code ,If not available within the village , the distance range code viz; a for < 5 Kms, b for 5-10 Kms and c for 10+ kms of nearest place where facility is available is given).								
Community toilet including bath.	Community toilet excluding bath.	Rural sanitary mart or sanitary hardware outlet available near the village.	Community bio- gas or recycle of waste for productive use.	Post office(PO)	Sub post office (SPO)	Post & Telegraph office (P&TO)	Village Pin Code	Telephones (Land lines)	Public call office (PCO)	Mobile phone coverage	Name of Village	Serial Number
47	48	49	50	51	52	53	54	55	56	57	2	1

No	No	No	No	c	a	c	733145	Yes	Yes	a	Nawapara	652
No	No	No	No	c	a	c	733151	a	a	Yes	Chak Balaram	653
No	No	No	No	a	a	c	733151	a	a	Yes	Purbba Krishnapur	654
No	No	No	No	c	a	c	733145	a	a	a	Kamarghat	655
No	No	No	No	c	a	c	733145	a	a	a	Jagadishpur Brahmakhanda	656 657
No	No	No	No	c	a	c	733155	a	a	Yes	Dabra	658
No	No	No	No	c	a	c	733155	a	a	Yes	Iswarpara	659
No	No	No	No	c	b	c	733126	b	b	Yes	Bhimpur	660
No	No	No	No	c	a	c	733155	a	a	Yes	Srirampur	661
No	No	No	No	c	Yes	c	733155	a	a	Yes	Lalpur	662
No	No	No	No	c	a	c	733155	a	a	Yes	Uttar Jamalpur	663
No	No	No	No	c	a	c	733155	a	a	Yes	Srikrishnapur	664
No	No	No	No	c	a	c	733126	b	a	Yes	Purbba Gobindapur	665
No	No	No	No	c	a	c	733155	a	a	Yes	Purba Kalikapur	666
No	No	No	No	c	a	c	733126	a	a	Yes	Chakurpai	667
Yes	No	No	No	c	a	c	733126	a	a	Yes	Balpara	668
No	No	No	No	c	a	c	733126	a	a	Yes	Agra	669
No	No	No	No	c	a	c	733126	a	a	Yes	Baigram Mera Aptair	670 671
Yes	Yes	Yes	No	c	a	c		Yes	Yes	Yes	Aptair	672
Yes	No	Yes	No	c	Yes	Yes	733126	Yes	Yes	Yes	Dharanda	673
Yes	Yes	Yes	No	c	a	c	733126	Yes	Yes	Yes	Basudebpur	674
Yes	Yes	Yes	No	c	a	c	733126	Yes	a	Yes	Ujal	675
No	No	Yes	No	c	Yes	c	733126	Yes	Yes	Yes	Hilli	676
No	No	Yes	No	c	a	c	733126	Yes	Yes	Yes	Baikunthapur	677
Yes	No	Yes	No	c	a	c	733126	Yes	Yes	Yes	Purbba Raynagar	678
No	No	No	No	c	a	c	733126	a	Yes	a	Nafar	679
Yes	No	No	No	c	a	c	733126	a	a	Yes	Banara	680
No	No	No	No	c	a	c	733126	Yes	a	Yes	Bilaspara	681
No	Yes	No	No	c	a	c	733126	a	a	Yes	Kharun	682
No	Yes	No	No	c	a	c	733126	Yes	Yes	Yes	Panjul	683
No	No	No	No	c	a	c	733155	a	a	Yes	Dhalpara	684
No	No	No	No	c	a	c	733151	b	a	Yes	Purbba Thakurpur	685
No	No	No	No	c	Yes	c	733155		Yes	Yes	Kismat Dapt	686
No	No	No	No	c	a	c	733155	a	a	Yes	Chakdapat	687
No	No	No	No	c	a	c	733155	b	c	Yes	Chapahat	688
No	No	Yes	No	a	b	c	733145	a	a	Yes	Rupbati	689
Yes	No	No	No	a	a	c	733145	a	Yes	Yes	Jotghatak	690
No	No	No	No		a	c	733145	b	a		Kunja Dungi	691
No	No	No	No	c	a	c	733155	b	a	Yes	Chak Mohan	692

Communication and transport facilities (If amenities available code -Yes is given except for Village Pin Code .If not available within the village , the distance range code viz; a for < 5 Kms, b for 5-10 Kms and c for 10+ kms of nearest place where facility is available is given).													Village connected to highway (If amenities available code viz; a for < 5 Kms, b for 5-10 Kms and c for 10+ kms of nearest place where facility is available is given).			
Serial Number	Name of Village	Internet cafes/ Common service centre (CSC)	Private courier facility	Bus service (Public & Private)	Railway stations	Auto/Modified Autos	Taxis and Vans	Tractors	Cycle-pulled rickshaws(Manual & Machine driven)	Carts driven by animals	Sea /River ferry service	Connected to national highway(NH)	Connected to state highway(SH)	Connected to major district road (MDR)	Connected to others district road	Pucca roads
1	2	58	59	60	61	62	63	64	65	66	67	68	69	70	71	72

652	Nawapara	a	c	a	c	Yes	Yes	Yes	Yes	Yes	c	c	a	c	a	Yes
653	Chak Balaram	a	c	a	c	Yes	Yes	Yes	Yes	Yes	c	c	a	c	Yes	Yes
654	Purbba Krishnapur	a	c	a	c	a	Yes	Yes	Yes	a	c	c	a	c	a	a
655	Kamarghat	a	a	a	Yes	c	Yes	b	a	c	c	c	a	c	a	a
656	Jagadishpur	a	c	a	c	a	Yes	a	Yes	c	c	c	a	c	a	Yes
657	Brahmakhanda															
658	Dabra	a	c	Yes	c	Yes	Yes	Yes	Yes	Yes	c	c	a	Yes	a	Yes
659	Iswarpara	a	c	a	c	a	Yes	a	Yes	Yes	c	c	a	a	a	Yes
660	Bhimpur	b	c	b	c	b	b	b	Yes	Yes	c	b	b	b		a
661	Srirampur	a	c	a	c	a	Yes	a	Yes	Yes	c	c	c	a	a	Yes
662	Lalpur	a	c	a	c	Yes	Yes	a	Yes	Yes	c	c	a	a		Yes
663	Uttar Jamalpur	a	c	a	c	a	a	a	Yes	Yes	c	c	a	a		a
664	Srikrishnapur	a	c	a	c	a	Yes	a	Yes	Yes	c	c	a	a		Yes
665	Purbba Gobindapur	a	c	a	c	a	Yes	a	Yes	c	c	c	a	a		Yes
666	Purba Kalikapur	a	c	a	c	Yes	a	a	Yes	Yes	c	c	a	a		Yes
667	Chakurpai	a	b	a	c	a	a	a	a	c	c	c	a	a	Yes	Yes
668	Balpara	a	b	a	c	a	a	a	a	c	c	c	a	a	b	a
669	Agra	a	a	a	c	a	a	a	Yes	a	c	c	a	a	Yes	Yes
670	Baigram	a	a	a	c	a	a	Yes	Yes	c	c	c	a	a	Yes	Yes
671	Mera Aptair															
672	Aptair	a	a	a	c	Yes	Yes	a	Yes	Yes	c	a	b		Yes	Yes
673	Dharanda	Yes	Yes	a	c	Yes	Yes	Yes	Yes	a	c		b			Yes
674	Basudebpur	a	Yes	Yes	c	c	Yes	Yes	Yes	Yes	c		Yes			Yes
675	Ujal	a	a	a	c	a	Yes	Yes	Yes	Yes	c	a	b	b	a	Yes
676	Hilli	a	a	Yes	c	Yes	Yes	Yes	Yes	a	c	a		b	Yes	Yes
677	Baikunthapur	a	a	Yes	c	Yes	Yes	Yes	Yes	a	c		Yes	a	Yes	Yes
678	Purbba Raynagar	Yes	a	Yes	c	Yes	Yes	Yes	Yes	Yes	Yes		Yes	a		Yes
679	Nafar	a	c	a	c	a	Yes	Yes	a	c	c	c	a	a	Yes	Yes
680	Banara	a	a	a	c	a	a	a	Yes	c	c	c	a	a	Yes	Yes
681	Bilaspara	a	a	a	c	a	a	a	a	c	c	c	a	a	a	a
682	Kharun	a	a	Yes	c	Yes	a	Yes	Yes	a	c	c			a	Yes
683	Panjul	b	b	a	c	a	b	Yes	Yes	c	c	c	a		Yes	Yes
684	Dhalpara	a	c	a	c	a	a	a	Yes	Yes	c	c	Yes			a
685	Purbba Thakurpur	a	c	a	c	a	a	a	Yes	Yes	c	c	Yes	a	Yes	Yes
686	Kismat Dapt	a	c	Yes	c	Yes	Yes	Yes	Yes	Yes	c	c	Yes		Yes	Yes
687	Chakdapat	Yes	b	Yes	c	Yes	Yes	Yes	Yes	Yes	c	c		Yes	Yes	Yes
688	Chapahat	a	c	a	c	a	Yes	c	Yes	Yes	c	c	a	Yes	Yes	Yes
689	Rupbati	a	c	a	c	a	Yes	a	a	Yes	c	c	a	c	b	a
690	Jotghatak	a	c	a	c	Yes	Yes	Yes	Yes	a	c	c	a		c	a
691	Kunja Dungi	a	a	a	c	a	Yes	a	Yes	c	b	c	c			Yes
692	Chak Mohan	a	c	a	c	a	a	a	Yes	Yes	c	b	a	a	Yes	Yes

ys,village roads, banks & credit societies
 - Yes is given, If not available within the
 code viz; a for < 5 Kms, b for 5-10 Kms
 place where facility is available is given).

Availability of miscellaneous facilities (If amenities available code -Yes is given, If not
 available within the village , the distance range code viz; a for < 5 Kms, b for 5-10 Kms
 and c for 10+ kms of nearest place where facility is available is given).

73	74	75	76	77	78	79	80	81	82	83	84	85	86	87	Name of Village	Serial Number
Kutchcha roads	Water bounded macadam(WBM) roads	Navigable waterway (river/canal)(NW)	Footpaths (FP)	Commercial & Co-operative Banks	ATM	Agricultural Credit Societies	Self-Help Group (SHG)	Public distribution system (PDS) shop	Mandis / Regular market	Weekly Haat	Agricultural marketing society	Integrated Child Development Scheme (Nutritional Centres)	Anganwadi Centre (Nutritional Centres)	Others (Nutritional Centres)		
73	74	75	76	77	78	79	80	81	82	83	84	85	86	87	2	1

Yes		Yes	b	c	c	Yes	a	Yes	Yes	c	b	Yes	Yes	Nawapara	652	
Yes		Yes	b	c	c	Yes	Yes	c	a	c	b	Yes	Yes	Chak Balaram	653	
Yes		Yes	a	c	b	a	a	c	a	c	Yes	b	Yes	Purbba Krishnapur	654	
Yes		Yes	a	c	c	Yes	a	c	a	a	b	Yes	Yes	Kamarghat	655	
Yes		Yes	a	c	c	Yes	a	c	a	c	b	Yes	Yes	Jagadishpur	656	
														Brahmakhanda	657	
Yes		Yes	a	c	c	Yes	a	c	a	Yes	a	Yes	Yes	Dabra	658	
Yes		b	a	c	c	Yes	b	c	b	Yes	b	Yes	Yes	Iswarpara	659	
Yes		Yes	b	c	c	Yes	b	c	b	Yes	b	a	Yes	Bhimpur	660	
Yes	Yes	Yes	a	c	c	Yes	Yes	c	a	a	Yes	Yes	Yes	Srirampur	661	
Yes		Yes	a	c	c	Yes	a	c	a	Yes	a	Yes	Yes	Lalpur	662	
Yes		Yes	a	c	c	Yes	a	c	a	Yes	a	Yes	Yes	Uttar Jamalpur	663	
Yes		Yes	a	c	c	Yes	a	c	a	b	a	Yes	Yes	Srikrishnapur	664	
Yes		b	a	c	c	Yes	c	c	a	Yes	a	Yes	Yes	Purbba Gobindapur	665	
Yes		Yes	a	c	c	Yes	a	c	a	c	a	Yes	Yes	Purba Kalikapur	666	
Yes		a	b	c	c	Yes	a	c	a	Yes	a	Yes	Yes	Chakurpai	667	
Yes		a	b	c	c	Yes	a	c	a	Yes	a	Yes	Yes	Balpara	668	
Yes		b	a	c	c	Yes	a	c	b	a	a	Yes	Yes	Agra	669	
Yes		b	a	c	c	Yes	a	c	b	Yes	a	Yes	Yes	Baigram	670	
														Mera Aptair	671	
Yes	a	a	a	c	b	Yes	a	c	a	b	Yes	Yes	Yes	Aptair	672	
a		Yes	Yes	c	b	Yes	Yes	b	b	b	Yes	Yes	Yes	Dharanda	673	
a	Yes	Yes	Yes	c	b	Yes	a	c	b	b	Yes	Yes	Yes	Basudebpur	674	
Yes	a	a	a	a	b	Yes	a	c	b	b	Yes	Yes	Yes	Ujal	675	
a	Yes	Yes	Yes	a	c	b	Yes	Yes	Yes	b	b	Yes	Yes	Hilli	676	
Yes	Yes		Yes	a	c	b	Yes	Yes	c	b	b	Yes	Yes	Baikunthapur	677	
Yes	a		Yes	a	c	b	Yes	a	Yes	b	b	Yes	Yes	Purbba Raynagar	678	
Yes		b	a	c	c	Yes	a	c	b	Yes	b	Yes	Yes	Nafar	679	
Yes		b	b	c	c	Yes	a	c	a	Yes	a	Yes	Yes	Banara	680	
Yes		b	a	c	c	Yes	a	c	b	Yes	b	Yes	Yes	Bilaspara	681	
Yes		c	a	a	c	c	Yes	Yes	c	a	a	a	Yes	Yes	Kharun	682
Yes			b	b	c	c	Yes	Yes	Yes	a	Yes	b	Yes	Yes	Panjul	683
Yes		Yes	a	c	c	Yes	a	c	a	Yes	a	Yes	Yes	Dhalpara	684	
Yes		a			c	Yes	a	c	a	Yes	a	a	Yes	Purbba Thakurpur	685	
Yes		a	Yes	c	Yes	Yes	Yes	Yes	Yes	Yes	Yes	Yes	Yes	Kismat Dapt	686	
Yes		Yes	a	c	c	Yes	a	c	a	Yes	a	Yes	Yes	Chakdapat	687	
Yes		a	a	c	c	Yes	c	c	a	Yes	a	Yes	Yes	Chapahat	688	
Yes		c	Yes	c	c	c	Yes	a	c	a	c	b	Yes	Yes	Rupbati	689
Yes	b	a	a	a	c	c	Yes	a	c	a	c	b	Yes	Yes	Jotghatak	690
Yes		a	a	c	c	Yes	Yes	c	a	c	b	c	Yes	Kunja Dungi	691	
Yes		b	a	c	c	Yes	c	c	a	Yes	a	Yes	Yes	Chak Mohan	692	

Availability of miscellaneous facilities (If amenities available code -Yes is given, If not available within the village , the distance range code viz; a for < 5 Kms, b for 5-10 Kms and c for 10+ kms of nearest place where facility is available is given).													Availability of electricity (Yes/No)			
Serial Number	Name of Village	ASHA (Accredited Social Health Activist)	Community centre with/without TV	Sports Field,	Sports Club / Recreation Centre	Cinema / Video Hall	Public Library	Public Reading Room	Newspaper Supply	Assembly Polling station	Birth & Death Registration Office	Power Supply for Domestic Use (ED)	Power Supply for Agricultural Use (EAG)	Power Supply for Commercial Use (EC)	Power Supply for All Uses (EA)	
1	2	88	89	90	91	92	93	94	95	96	97	98	99	100	101	

652	Nawapara	a	b	Yes	c	b	a	a	a	Yes	Yes	Yes	Yes	Yes	Yes
653	Chak Balaram	Yes	c	a	c	b	b	b	a	a	c	Yes	No	No	No
654	Purbba Krishnapur	b	b	a	c	b	a	a	a	a	c	Yes	Yes	No	No
655	Kamarghat	Yes	Yes	a	c	b	a	a	a	a	c	Yes	No	No	No
656	Jagadishpur	Yes	b	a	c	b	a	a	a	a	c	Yes	No	No	No
657	Brahmakhanda														
658	Dabra	Yes	Yes	a	Yes	a	a	a	Yes	Yes	a	Yes	Yes	Yes	Yes
659	Iswarpara	Yes	Yes	b	Yes	b	b	b	Yes	Yes	b	Yes	No	No	No
660	Bhimpur	Yes	Yes	b	Yes	b	b	b	Yes	a	b	Yes	No	No	No
661	Srirampur	Yes	a	Yes	a	a	a	Yes	Yes	a	Yes	Yes	No	No	No
662	Lalpur	Yes	Yes	Yes	Yes	a	a	a	Yes	Yes	a	Yes	Yes	Yes	Yes
663	Uttar Jamalpur	Yes	Yes	Yes	Yes	a	a	a	Yes	b	a	Yes	No	No	No
664	Srikrishnapur	Yes	Yes	a	a	a	a	a	Yes	a	a	Yes	No	No	No
665	Purbba Gobindapur	a	Yes	a	Yes	a	a	a	Yes	a	a	Yes	No	No	No
666	Purba Kalikapur	Yes	Yes	Yes	Yes	a	a	a	Yes	Yes	a	Yes	No	No	No
667	Chakurpai	Yes	b	a	Yes	a	a	a	Yes	a	a	Yes	No	No	No
668	Balpara	a	b	a	Yes	a	a	a	Yes	Yes	a	Yes	No	No	No
669	Agra	Yes	Yes	a	a	b	a	a	a	Yes	a	Yes	Yes	No	No
670	Baigram	a	a	a	Yes	b	a	a	a	Yes	a	Yes	No	No	No
671	Mera Aptair														
672	Aptair	Yes	b	a	a	b	a	a	Yes	Yes	a	Yes	No	Yes	No
673	Dharanda	Yes	Yes	a	Yes	b	a	a	Yes	Yes	Yes	Yes	No	Yes	No
674	Basudebpur	Yes	Yes	a	Yes	b	a	a	Yes	Yes	a	Yes	No	Yes	No
675	Ujal	Yes	a	a	a	b	a	a	Yes	Yes	a	Yes	No	No	No
676	Hilli	Yes	Yes	a	a	b	Yes	Yes	Yes	Yes	a	Yes	No	Yes	No
677	Baikunthapur	Yes	Yes	Yes	Yes	b	a	a	Yes	Yes	a	Yes	No	Yes	No
678	Purbba Raynagar	Yes	a	Yes	a	b	a	a	Yes	Yes	Yes	Yes	No	Yes	No
679	Nafar	Yes	a	a	Yes	b	a	a	Yes	Yes	a	Yes	No	No	No
680	Banara	Yes	Yes	Yes	Yes	a	b	b	Yes	a	b	Yes	No	No	No
681	Bilaspara	Yes	a	a	Yes	b	a	a	Yes	a	a	Yes	No	No	No
682	Kharun	Yes	Yes	Yes	Yes	a	a	a	Yes	Yes	a	Yes	No	No	No
683	Panjul	Yes	a	Yes	Yes	a	a	a	Yes	Yes	a	Yes	No	Yes	No
684	Dhalpara	Yes	Yes	Yes	Yes	a	a	a	Yes	Yes	a	Yes	No	No	No
685	Purbba Thakurpur	Yes	Yes	a	a	a	a	a	Yes	a	a	Yes	No	No	No
686	Kismat Dapt	Yes	Yes	a	Yes	Yes	Yes	Yes	Yes	Yes	Yes	Yes	Yes	Yes	Yes
687	Chakdapat	Yes	Yes	a	Yes	a	a	a	Yes	Yes	a	Yes	No	No	No
688	Chapahat	a	Yes	a	Yes	a	a	a	Yes	a	a	Yes	No	No	No
689	Rupbati	a	b	a	a	a	a	a	a	a	Yes	Yes	No	No	No
690	Jotghatak	b	Yes	a	a	a	a	a	a	a	a	Yes	Yes	Yes	Yes
691	Kunja Dungi	a	Yes	Yes	Yes	Yes	Yes	Yes	Yes	Yes	a	Yes	Yes	No	No
692	Chak Mohan	a	Yes	a	Yes	a	a	a	Yes	a	a	Yes	No	No	No

Nearest Town		Land Use							
		Area under different types of land use (in hectares rounded up to one decimal place)							
Name	Distance range code i.e. a for < 5 Kms, b for 5-10 Kms and c for 10+ kms .	Forests	Area under Non-agricultural Uses	Barren and Un-cultivable land	Permanent Pastures and Other Grazing Lands	Land Under Miscellaneous Tree Crops etc.	Culturable Waste Land	Name of Village	Serial Number
102	103	104	105	106	107	108	109	2	1

BALURGHAT	b	0	5	0	0	0	35.7	Nawapara	652
BALURGHAT	b	0	2	0	0	0	25	Chak Balaram	653
BALURGHAT	b	0	3	0	0	0	0	Purbba Krishnapur	654
BALURGHAT	b	0	1.5	0	0	0	7.3	Kamarghat	655
BALURGHAT	b	0	10	0	0	0	29.7	Jagadishpur	656
		0	32	0	0	0	3	Brahmakhanda	657
BALURGHAT	b	0	0	0	0	0	30.3	Dabra	658
BALURGHAT	b	0	66	0	0	0	12.1	Iswarpara	659
BALURGHAT	b	0	8.4	0	0	0	0	Bhimpur	660
BALURGHAT	b	0	47.6	0	0	0	0	Srirampur	661
BALURGHAT	b	0	22.6	0	0	0	0	Lalpur	662
BALURGHAT	b	0	27.7	0	0	0	0	Uttar Jamalpur	663
BALURGHAT	b	0	10.2	0	0	0	0	Srikrishnapur	664
BALURGHAT	b	0	33.1	0	0	0	0	Purbba Gobindapur	665
BALURGHAT	b	2	11.2	0	0	0	0	Purba Kalikapur	666
	b	0	7	0	0	0	0	Chakurpai	667
BLG	b	0	8.6	0	0	0	0	Balpara	668
BLG	b	0	23	0	0	0	2	Agra	669
BLG	b	0	8.7	0	0	0	1.6	Baigram	670
		8	3.2	0	0	0	0	Mera Aptair	671
BAMURGHAT	b	0	56	0	0	0	35	Aptair	672
BALURGHAT	b	0	85	0	0	0	9.5	Dharanda	673
BALURGHAT	b	0	137.7	0	0	0	80	Basudebpur	674
BALURGHAT	b	0	54	0	0	0	25.9	Ujal	675
BALURGHAT	b	0	7	0	0	0	7	Hilli	676
BALURGHAT	b	0	18	0	0	0	54.7	Baikunthapur	677
BALURGHAT	b	8	2.7	0	0	0	0.1	Purbba Raynagar	678
BALURGHAT	b	0	22.6	0	0	0	0	Nafar	679
BALURGHAT	c	0	8.8	0	0	0	0	Banara	680
BALURGHAT	c	0	8	0	0	0	0.4	Bilaspara	681
BALURGHAT	c	0	9.2	0	0	0	0	Kharun	682
BALURGHAT	c	0	7.7	0	0	0	0	Panjul	683
BALURGHAT	c	0	80	0	0	0	1.2	Dhalpara	684
		0	9.8	0	0	0	2	Purbba Thakurpur	685
BALURGHAT	c	0	34.2	0	0	0	0	Kismat Dapt	686
BALURGHAT	c	1	26.2	0	0	0	0	Chakdapat	687
BALURGHAT	c	0	46.8	0	0	0	0	Chapahat	688
BALURGHAT	c	0	2.4	0	0	0	24.2	Rupbati	689
BALURGHAT	c	0	1	0	0	0	33.9	Jotghatak	690
BALURGHAT	c	0	2	0	0	0	29	Kunja Dungi	691
BALURGHAT	b	0	14.9	0	0	0	0	Chak Mohan	692

Land Use												
Area under different types of land use (in hectares rounded up to one decimal place)							Area irrigated by source (in hectare).					
Serial Number	Name of Village	Fallow lands other than current fallows	Current Fallows	Net Area Sown	Total Irrigated Land Area	Total Un-irrigated Land Area	Canals (C)	Wells/Tube-wells(W/TW)	Tanks/Lakes(T/L)	Water Falls(WF)	Others(O)	
1	2	110	111	112	113	114	115	116	117	118	119	

652	Nawapara	0	0	90	30	60	0	0	2	0	28
653	Chak Balaram	0	0	45.2	10	35.2	0	0	0	0	10
654	Purbba Krishnapur	0	0	52.2	46.3	5.9	0	0	2	0	44.3
655	Kamarghat	0	0	37	9	28	0	0	0	0	9
656	Jagadishpur	0	0	79	13	66	0	0	8	0	5
657	Brahmakhanda	0	0	10.7	5	5.7	0	0	0	0	5
658	Dabra	0	0	82.2	43.9	38.3	0	40	3.9	0	0
659	Iswarpara	0	0	60.8	5.7	55.1	0	4	1.6	0	0
660	Bhimpur	0	0	45.7	0.5	45.2	0	0.5	0	0	0
661	Srirampur	0	0	99.1	9	90.1	0	8.1	0.9	0	0
662	Lalpur	0	0	71.2	2	69.2	1.2	0.8	0	0	0
663	Uttar Jamalpur	0	0	101.1	1.6	99.5	0	0	0	0	1.6
664	Srikrishnapur	0	0	30.8	1.6	29.1	1.2	0.4	0	0	0
665	Purbba Gobindapur	0	0	41.3	1.6	39.7	0	1.2	0.4	0	0
666	Purba Kalikapur	0	0	35.6	2	33.6	0	1.6	0	0	0.4
667	Chakurpai	0	0	47.8	9.3	38.5	0	4.8	4.4	0	0
668	Balpara	0	0	46.9	10.4	36.5	0	0.4	10	0	0
669	Agra	0	0	150.4	49.7	100.7	0	43.6	2	0	4
670	Baigram	0	0	74	49.6	24.4	0	0.4	49.2	0	0
671	Mera Aptair	0	0	57.2	16.2	41	0	0	16.2	0	0
672	Aptair	0	0	157.4	36.7	120.7	2	14.4	18.3	0	2
673	Dharanda	0	0	45	0	45	0	0	0	0	0
674	Basudebpur	0	0	15	7	8	0	0	0	0	7
675	Ujal	0	0	5	0	5	0	0	0	0	0
676	Hilli	0	0	25	10	15	8	2	0	0	0
677	Baikunthapur	0	0	5	3	2	0	0	0	0	3
678	Purbba Raynagar	0	0	30.3	16.3	14	0	4.1	0	0	12.2
679	Nafar	0	0	56.2	55.2	1	2.4	11.1	41.7	0	0
680	Banara	0	0	71.7	17.1	54.6	0	14.2	2.9	0	0
681	Bilaspara	0	0	74.9	1.6	73.2	1.2	0	0.4	0	0
682	Kharun	0	0	74.5	6.5	68	3.2	3.2	0	0	0
683	Panjul	0	0	49.8	4.4	45.3	2.4	2	0	0	0
684	Dhalpara	0	0	197.8	18.1	179.7	0	10.1	8	0	0
685	Purbba Thakurpur	0	0	44.5	1.2	43.3	0	1.2	0	0	0
686	Kismat Dapt	0	0	39.5	19.9	19.6	0	17	2.8	0	0
687	Chakdapat	0	0	79.4	27.2	52.2	0	24	3.1	0	0
688	Chapahat	0	0	140.4	14.6	125.9	0	4.4	10.1	0	0
689	Rupbati	0	0	38.9	1.2	37.7	0	1.2	0	0	0
690	Jotghatak	0	0	130.1	29.2	100.9	0	29.2	0	0	0
691	Kunja Dungi	0	0	119	65	54	0	0	10	0	55
692	Chak Mohan	0	0	60.7	1.2	59.5	0	0.8	0.4	0	0

Name of three most important commodities manufactured			Name of Village	Serial Number
First	Second	Third		
120	121	122	2	1

		Nawapara	652
		Chak Balaram	653
		Purbba Krishnapur	654
		Kamarghat	655
		Jagadishpur	656
		Brahmakhanda	657
		Dabra	658
		Iswarpara	659
		Bhimpur	660
		Srirampur	661
		Lalpur	662
Bidi		Uttar Jamalpur	663
		Srikrishnapur	664
Biri		Purbba Gobindapur	665
Biri Making		Purba Kalikapur	666
Biri		Chakurpai	667
		Balpara	668
		Agra	669
		Baigram	670
Rice Mill		Mera Aptair	671
Rice Mill	Flour Mill	Aptair	672
		Dharanda	673
		Basudebpur	674
Rice Mill		Ujal	675
		Hilli	676
Rice Mill		Baikunthapur	677
		Purbba Raynagar	678
		Nafar	679
Biri		Banara	680
Biri		Bilaspara	681
		Kharun	682
		Panjul	683
		Dhalpara	684
		Purbba Thakurpur	685
		Kismat Dapt	686
		Chakdapat	687
		Chapahat	688
		Rupbati	689
		Jotghatak	690
		Kunja Dungi	691
		Chak Mohan	692

Census of India 2011
Amenities and Land use

Serial Number	Name of Village	Location code no.	Total area of the village (in hectares rounded up to one decimal place)	Total population (2011 census)	Number of households (2011 census)	Number of educational amenities available in village , the distance range code viz; a for 0-5 kms, b for 5-10 kms, c for 10+ kms of nearest place where facility is available							
						Pre-Primary school (PP)	Primary school (P)	Middle school (M)	Secondary School (S)	Senior Secondary school (SS)	Degree college of arts, science & commerce (ASC)	Engineering college(EC)	Medical college (MC)
1	2	3	4	5	6	7	8	9	10	11	12	13	14
693	Basanta	311022	41.4	588	141	1	1	1	1	a	c	c	c
694	Muraripur	311023	113.3	782	196	1	1	1	1	a	c	c	c
695	Mulahat	311024	119.2	956	231	1	1	a	a	a	c	c	c
696	Mahishnota	311025	83.5	1413	345	1	1	a	a	a	c	c	c
697	Jantipur	311026	141.8	615	141	a	a	a	a	a	c	c	c
698	Purbba Jagannathpur	311027	66	153	40	a	a	a	a	a	c	c	c
699	Laskarpur	311028	100.4	1311	324	1	1	a	a	a	c	c	c
700	Ramkrishnapur	311029	88.1	1557	418	1	1	a	a	a	c	c	c
701	Bagura Fatepur	311030	86.1	2073	532	1	1	1	1	1	c	c	c
702	Domran	311031	122.5	2295	576	1	1	a	a	a	c	c	c
703	Gosaipur	311032	108.3	689	161	1	1	a	a	a	c	c	c
704	Chak Gopal	311033	48	449	106	b	a	a	a	a	c	c	c
705	Sidai	311034	51.3	465	113	1	1	a	a	a	c	c	c
706	Garna	311035	67	858	212	1	1	a	a	a	c	c	c
707	Bahadurpur	311036	81.8	459	116	a	a	a	a	a	c	c	c
708	Ramjibanpur	311037	162.3	873	206	1	1	a	a	a	c	c	c
709	Sarenbari	311038	57.8	246	54	a	a	a	a	a	c	c	c
710	Ferusha	311039	96.4	1639	397	1	1	a	a	a	c	c	c
711	Baddungi	311040	108.9	437	111	a	a			a	c	c	c
712	Chaksubid	311041	45.8	640	159	1	1				c	c	c
713	Tior	311042	96.2	1133	281	a					c	c	c
714	Jot Tior	311043	113.3	882	224	1	1	1	1	1	c	c	c
715	Sahapur	311044	79.4	1223	298	2	1	1	2	a	c	c	c
716	Ismailpur	311045	91.4	661	163	1	1	a	a	a	c	c	c
717	Syampur	311046	65	691	168	1	1	a	a	a	c	c	c
718	Matais	311047	245.9	1392	328	2	2	a	a	a	c	c	c
719	Binsira	311048	271.8	2090	529	2	2	a	a	a	c	c	c
720	Jantigari	311049	64.2	91	19	1	1	b	b	b	c	c	c
721	Salash	311050	139.9	638	148	1	1	b	b	b	c	c	c
722	Makhatair	311051	43.1	143	34	b	b		b	b	c	c	c
723	Purbba Mustafapur	311052	207.6	1169	285	1	1	b	b	b	c	c	c
724	Ponorahar	311053	84.8	702	182	2	2	a	a	a	c	c	c
725	Fajullapur	311054	124	651	154	1	1	a	a	a	c	c	c
726	Maniko	311055	357.2	1354	339	1	1	1	1	b	c	c	c
727	Chak Maniko	311056	102.9	162	39	1	1	a	a	b	c	c	c
728	Habibpur	311057	86.2	53	13	a	a	a	a	a	c	c	c
729	Goyespur	311058	92.2	639	138	1	1	a	a	a	c	c	c
730	Jamalpur	311059	514.2	3618	864	5	5	1	b	b	c	c	c
731	Purbba Mathurapur	311060	131.8	862	214	2	2	1	b	b	c	c	c
732	Lakma	311061	179	1036	257	1	1	a	a	b	c	c	c
733	Naldanga	311062	47.3	0	0								
Block T O T A L :			9078.7	83754	20496	84	81	12	11	6	0	0	0

- Village Directory
(As in 2009)

le. (If not available within the < 5 Kms, b for 5-10 Kms and c facility is available is given).											Number of Medical Amenities available. (If not available within the village , the distance range code viz; a for < 5 Kms, b for 5-10 Kms and c for 10+ kms of nearest place where facility is available is given).					Name of Village	Serial Number	
Management institute (MI)	Polytechnic (Pt)	Vocational training school /ITI	Non-formal training centre (NFTC)	Special school for disabled (SSD)	Others (specify)	Community health centre (CHC)	Primary health centre (PHC)	Primary health sub centre (PHS)	Maternity and child welfare centre (MCW)	T.B. clinic (TBC)	Hospital-allopathic (HA)	Hospital-alternative medicine (HO)	Dispensary (D)	Veterinary hospital (VH)	Mobile health clinic (MHC)			Family welfare centre (FWC)
15	16	17	18	19	20	21	22	23	24	25	26	27	28	29	30	31	2	1
c	c	b	c			b	a	a	b	b	a		a	c		c	Basanta	693
	c	c	a		a	b	a	a	b	b	a		a	c			Muraripur	694
c	c	c	a	c		b	a	a	b	b	a		a	c		c	Mulahat	695
c	c	c	b	c		b	a	a	b	b	a		a	c			Mahishnota	696
c	c	c	b	c		b	a	a	b	b	a		a	c		c	Jantipur	697
c	c	c	b	c		b	a	a	b	b	a		a	c		c	Purbba Jagannathpur	698
c	c	c	b	c	a												Laskarpur	699
c	c	a		c		a	a	a	a	a	c	b	c	c	a		Ramkrishnapur	700
c	c	a		c		a		1		1	c		a	c	c		Bagura Fatepur	701
c	c	a	c	c		a	a	a	a	a	c	a	c	c	a		Domran	702
c	c	b		c		b					c		b	c	b		Gosaipur	703
c	c	b		c		b					c		b	c	b		Chak Gopal	704
c	c	c		c		c	b	1	1	b	c	c	a	c	c	c	Sidai	705
c	c	c		c		c	c	a	a	c	c	c	a	c	c	c	Garna	706
c	c	c		c		c	c	a	a	c	c	c	a	c	c	c	Bahadurpur	707
c	c	c		c		c	c	a	a	c	c	c	c	c	c	c	Ramjibanpur	708
			a	c	a												Sarenbari	709
c	c	a		c		c	a	1	a	c	c		a	a	c		Ferusha	710
c	c	a		c		c	a	a	a	c	c		a	c	c	a	Baddungi	711
c	c	a		c		c	a	a	a	c					a		Chaksubid	712
			c			c	a	a	a	c	c				a		Tior	713
c	c	c		c		c	a	a	a	c	c		a	c		a	Jot Tior	714
c	c		1	c		c	a		a	c	c		a	a	1	a	Sahapur	715
c	c	a		c		a	a	a	a	c	c		a	c	c	a	Ismailpur	716
c	c	a		c		c	a	a	a	c	c		a	c	c	a	Syampur	717
c	c	c		c		c	a	a	a	c	c				c		Matais	718
c	a	a		c		c	1	1	1	c	c		a	c	c	1	Binsira	719
c	c	b		1	c	c	b	b	b	b	c		b	c	c	b	Jantigari	720
c	c	c		1	c	c	b	b	b	b	c		b	c	c	b	Salash	721
c	c			c		c	a	a	a	b			a	c	c	a	Makhatair	722
c	c	b		c		c	b	b	b	b	c		b	c	c	b	Purbba Mustafapur	723
c	c	c		c		c	a	a	a	c	c		a	c	c	a	Ponorahar	724
c	c	c		1		c	a	a	a	c	c		a	c	c	a	Fajullapur	725
c	c	c		c		c	c	1	1	c	c		c	c	c	c	Maniko	726
c	c	b		c		c	c	a	a	c	c		c	c	c	c	Chak Maniko	727
c	c	c		c		c	c	a	a	c	c		c	c	c	c	Habibpur	728
c	c	c		c		c	c	a	a	c	c		c	a	c	c	Goyespur	729
c	c	c		c		c	c	a	a	c	c		c	c	c	c	Jamalpur	730
c	c	c		c		c	c	1	1	c	c		c	c	b	c	Purbba Mathurapur	731
c	c	c		c		c	c	a	a	c	c		c	b	c	c	Lakma	732
																	Naldanga	733
0	0	2	3	1	0	0	2	12	6	3	1	1	3	1	2	2	: Block TOTAL	

Serial Number	Name of Village	Number of Non-Government Medical Amenities available.							Availability of drinking water - Yes / No							
		Charitable non Govt. hospital/Nursing home.	Medical practitioner with MBBS Degree	Medical practitioner with other degree	Medical practitioner with no degree	Traditional practitioner and faith healer.	Medicine Shop	Others	Tap water (Treated/Untreated)	Well water (Covered / Uncovered well)	Hand Pump	Tube wells / Bore well	Spring	River / Canal	Tank / Pond / Lake	Others
1	2	32	33	34	35	36	37	38	39	40	41	42	43	44	45	46
693	Basanta	0	0	0	0	0	0	0	No	No	Yes	No	No	No	No	No
694	Muraripur	0	0	0	0	1	1	0	No	No	No	No	No	No	No	No
695	Mulahat	0	0	0	0	0	0	0	Yes	No	Yes	No	No	No	Yes	No
696	Mahishnota	0	0	0	0	0	0	0	Yes	No	Yes	No	No	No	Yes	No
697	Jantipur	0	0	0	0	0	0	0	Yes	No	Yes	No	No	No	Yes	No
698	Purbba Jagannathpur	0	0	0	0	0	0	0	Yes	No	Yes	No	No	No	Yes	No
699	Laskarpur	0	0	0	1	1	1	0	No	No	Yes	No	No	No	No	No
700	Ramkrishnapur	0	0	0	3	0	2	0	No	No	Yes	No	No	No	No	No
701	Bagura Fatepur	0	0	0	5	0	3	0	No	No	Yes	No	No	No	No	No
702	Domran	0	0	0	0	0	0	0	No	No	Yes	No	No	No	No	No
703	Gosaipur	0	0	0	0	0	0	0	No	No	Yes	No	No	No	No	No
704	Chak Gopal	0	0	0	0	0	0	0	No	No	Yes	No	No	No	No	No
705	Sidai	0	0	0	0	0	0	0	Yes	No	Yes	No	No	No	Yes	No
706	Garna	0	0	0	0	0	0	0	Yes	No	Yes	No	No	No	Yes	No
707	Bahadurpur	0	0	0	0	0	0	0	Yes	No	Yes	No	No	No	Yes	No
708	Ramjibanpur	0	0	0	0	0	0	0	Yes	No	Yes	No	No	No	Yes	No
709	Sarenbari	0	0	0	0	0	0	0	No	No	Yes	No	No	No	No	No
710	Ferusha	0	0	0	0	0	2	0	Yes	No	No	Yes	No	Yes	Yes	No
711	Baddungi	0	0	0	0	0	0	0	Yes	No	No	Yes	No	No	Yes	No
712	Chaksubid	0	0	0	0	0	0	0	Yes	No	No	Yes	No	No	Yes	No
713	Tior	0	0	0	0	0	1	0	Yes	No	No	Yes	No	No	Yes	No
714	Jot Tior	0	0	1	1	0	3	0	Yes	No	No	Yes	No	No	Yes	No
715	Sahapur	0	0	1	0	0	1	0	Yes	No	No	Yes	No	No	Yes	No
716	Ismailpur	0	0	1	0	0	0	0	Yes	No	No	Yes	No	No	Yes	No
717	Syampur	0	0	0	1	0	0	0	Yes	No	No	Yes	No	No	No	No
718	Matais	0	0	0	1	0	0	0	No	No	No	Yes	No	No	Yes	No
719	Binsira	0	0	1	0	1	1	0	Yes	Yes	No	Yes	No	No	Yes	Yes
720	Jantigari	0	0	0	1	0	0	0	No	No	No	Yes	No	No	Yes	No
721	Salash	0	0	0	0	0	0	0	No	No	No	Yes	No	No	Yes	No
722	Makhatair	0	0	0	0	0	0	0	No	No	No	Yes	No	No	Yes	No
723	Purbba Mustafapur	0	0	0	1	0	0	0	No	Yes	No	Yes	No	No	Yes	No
724	Ponorahar	0	0	0	1	0	0	0	No	Yes	No	Yes	No	No	Yes	No
725	Fajullapur	0	0	0	1	0	0	0	No	Yes	No	Yes	No	No	Yes	No
726	Maniko	0	0	0	1	0	0	0	Yes	No	Yes	No	No	No	Yes	No
727	Chak Maniko	0	0	0	0	0	0	0	Yes	No	Yes	No	No	No	Yes	No
728	Habibpur	0	0	0	0	0	0	0	No	No	Yes	No	No	No	Yes	No
729	Goyespur	0	0	0	0	0	0	0	Yes	No	Yes	No	No	No	Yes	No
730	Jamalpur	0	0	0	0	0	0	0	No	No	Yes	No	No	No	Yes	No
731	Purbba Mathurapur	0	0	0	0	0	0	0	No	No	Yes	No	No	No	Yes	No
732	Lakma	0	0	0	0	0	0	0	No	No	Yes	No	No	No	Yes	No
733	Naldanga															
Block TOTAL :		0	5	15	26	8	32	0	30	4	54	31	0	7	46	1

Availability of toilet & others Yes / No				Communication and transport facilities (If amenities available code -Yes is given except for Village Pin Code ,If not available within the village , the distance range code viz; a for < 5 Kms, b for 5-10 Kms and c for 10+ kms of nearest place where facility is available is given).								
Community toilet including bath.	Community toilet excluding bath.	Rural sanitary mart or sanitary hardware outlet available near the village.	Community bio- gas or recycle of waste for productive use.	Post office(PO)	Sub post office (SPO)	Post & Telegraph office (P&TO)	Village Pin Code	Telephones (Land lines)	Public call office (PCO)	Mobile phone coverage	Name of Village	Serial Number
47	48	49	50	51	52	53	54	55	56	57	2	1
No	No	No	No	c	a	c	733155	a	a	Yes	Basanta	693
No	No	No	No	c	Yes	c	733155	a	a	Yes	Murariapur	694
No	No	No	No	c	a	c	733155	a	a	Yes	Mulahat	695
No	No	No	No	c	a	c	733155	a	a	Yes	Mahishnota	696
No	No	No	No	c	a	c	733155	a	a	Yes	Jantipur	697
No	No	No	No	c	a	c	733126	a	a	Yes	Purbba Jagannathpur	698
No	No	No	No	c	a	c	733155	a	a	Yes	Laskarpur	699
No	No	No	No	c	a	c	733126	Yes	a	Yes	Ramkrishnapur	700
No	No	No	No	c	Yes	c	733126	Yes	a	Yes	Bagura Fatepur	701
No	Yes	No	No	c	a	c	733126	a	a	Yes	Domran	702
Yes	Yes	No	No	c	a	c	733126	a	a	Yes	Gosaipur	703
No	Yes	No	No	c	a	c	733151	a	a	Yes	Chak Gopal	704
No	No	No	No	c	a	c	733145	Yes	a	Yes	Sidai	705
No	No	No	No	c	a	c	733145	Yes	a	Yes	Garna	706
No	No	No	No	c	a	c	733145	Yes	a	Yes	Bahadurpur	707
No	No	No	No	c	a	c	733145	Yes	a	Yes	Ranjibanpur	708
No	No	No	No	c	a	c	733126	a	a	Yes	Sarenbari	709
No	No	No	No	a	b	c	733145	a	a	Yes	Ferusha	710
Yes	No	No	No	a	a	c	733145	a	a	Yes	Baddungi	711
Yes	No	No	No			c	733145	b	b	b	Chaksubid	712
No	No	Yes	No	Yes		c	733145	Yes	Yes	Yes	Tior	713
Yes	No	Yes	No	Yes	Yes	c	733145	Yes	Yes	Yes	Jot Tior	714
Yes	No	No	No	a	a	c	733145	a	a	Yes	Sahapur	715
Yes	No	No	No	a	a	c	733145	a	a	Yes	Ismailpur	716
Yes	Yes	No	No	a	a	c	733145	a	c	Yes	Syampur	717
Yes	No	No	No	a	a	c	733145	a	a	Yes	Matais	718
Yes	No	Yes	No	a	a	c	733145	Yes	Yes	Yes	Binsira	719
No	No	No	No	b	b	c	733155	b	b	Yes	Jantigari	720
Yes	No	No	No	b	b	c	733145	b	b	Yes	Salash	721
No	No	No	No	a	a	c		a	a	Yes	Makhatair	722
No	Yes	No	No	b	a	c	733145	b	b	Yes	Purbba Mustafapur	723
Yes	Yes	No	No	a	Yes	c	733145	a	a	Yes	Ponorahar	724
Yes	No	No	No	a	a	c	733145	a	a	Yes	Fajullapur	725
No	No	No	No	c	a	c	733145	b	b	Yes	Maniko	726
No	No	No	No	c	a	c	733145	b	b	Yes	Chak Maniko	727
No	No	No	No	c	a	c	733145	b	b	Yes	Habibpur	728
No	No	No	No	c	a	c	733145	a	a	Yes	Goyespur	729
No	No	No	No	c	Yes	c	733145	Yes	b	Yes	Jamalpur	730
No	No	No	No	c	a	c	733145	b	b	Yes	Purbba Mathurapur	731
No	No	No	No	c	a	c	733145	b	b	Yes	Lakma	732
											Naldanga	733
20	11	11	0	2	9	1	77	20	14	73	: Block TOTAL	

Communication and transport facilities (If amenities available code -Yes is given except for Village Pin Code .If not available within the village , the distance range code viz; a for < 5 Kms, b for 5-10 Kms and c for 10+ kms of nearest place where facility is available is given).													Village connected to highway (If amenities available code viz; a for < 5 Kms, b for 5-10 Kms and c for 10+ kms of nearest place where facility is available is given).			
Serial Number	Name of Village	Internet cafes/ Common service centre (CSC)	Private courier facility	Bus service (Public & Private)	Railway stations	Auto/Modified Autos	Taxis and Vans	Tractors	Cycle-pulled rickshaws(Manual & Machine driven)	Carts driven by animals	Sea /River ferry service	Connected to national highway(NH)	Connected to state highway(SH)	Connected to major district road (MDR)	Connected to others district road	Pucca roads
1	2	58	59	60	61	62	63	64	65	66	67	68	69	70	71	72
693	Basanta	a	Yes	Yes	c	Yes	Yes	a	Yes	Yes	c	c	Yes		Yes	Yes
694	Muraripur	a	c	Yes	c	a	Yes	Yes	Yes	Yes	c	c	Yes	a	a	Yes
695	Mulahat	a	c	a	c	a	Yes	a	Yes	c	c	c	Yes	a	a	Yes
696	Mahishnota	a	c	a	c	a	Yes	a	Yes	c	c	c	c	a	a	Yes
697	Jantipur	a	c	a	c	a	Yes	a	Yes	Yes	c	c	c	a	a	Yes
698	Purbba Jagannathpur	a	c	a	c	a	Yes	a	Yes	Yes	c	c	c	a	a	Yes
699	Laskarpur	a	c	Yes	c	Yes	Yes	a	Yes	Yes	c	c	Yes			Yes
700	Ramkrishnapur	a	a	Yes	c	Yes	a	a	a	c	c	c	Yes		a	Yes
701	Bagura Fatepur	a	a	Yes	c	Yes	a	a	Yes	Yes	c	c	Yes		Yes	Yes
702	Domran	a	a	a	c	a	Yes	a	Yes	c	c	c	Yes		a	Yes
703	Gosaipur	b	c	a	c	a	b	Yes	Yes	c	c	c	Yes			Yes
704	Chak Gopal	b	c	a	c	a	b	Yes	Yes	c	c	c	a			Yes
705	Sidai	c	a	a	c	Yes	Yes	a	a	c	c	c	a			Yes
706	Garna	c	a	a	c	Yes	Yes	a	c	c	c	c	a	a	Yes	Yes
707	Bahadurpur	c	c	a	c	Yes	Yes	a	a	c	c	c	a		Yes	Yes
708	Ramjibanpur	c	a	a	c	Yes	Yes	a	a	Yes	c	c	a	a	a	Yes
709	Sarenbari	a	c	Yes	c	Yes	Yes	a	Yes	Yes	c	c	Yes			Yes
710	Ferusha	a	c	Yes	c	Yes	Yes	Yes	Yes	a	c	c	Yes	c	a	Yes
711	Baddungi	a	c	a	c	a	a	a	Yes	Yes	c	c	a	c	b	a
712	Chaksubid	c	c	Yes	c	Yes	Yes	Yes	Yes	c	c	c			Yes	Yes
713	Tior	b	c	Yes	c	Yes	Yes	Yes	Yes	Yes	c	c			c	Yes
714	Jot Tior	Yes	c	Yes	c	Yes	Yes	Yes	Yes	c	c	c	Yes	c	Yes	Yes
715	Sahapur	a	c	Yes	c	a	Yes	a	Yes	b	c	c	a	c	a	a
716	Ismailpur	a	c	a	c	a	Yes	a	a	a	c	c	a	c	a	Yes
717	Syampur	a	c	a	c	a	Yes	Yes	Yes	Yes	c	c	b	a	a	Yes
718	Matais	a	c	Yes	c	Yes	Yes	Yes	Yes	c	c	c	a	a		Yes
719	Binsira	a	c	a	c	a	Yes	Yes	Yes	c	c	c		c	a	Yes
720	Jantigari	b	c	b	c	b	Yes	Yes	Yes	Yes	c	c	b	b	b	b
721	Salash	b	c	a	c	a	Yes	b	b	Yes	c	c	b	b	b	a
722	Makhatair	a	c	b	c	Yes	a	a	a	a	c	c	a	a	a	Yes
723	Purbba Mustafapur	b	c	Yes	c	Yes	Yes	Yes	Yes	b	c	c	b	a	b	Yes
724	Ponorahar	a	c	Yes	c	Yes	Yes	Yes	Yes	a	c	c	b	a	Yes	Yes
725	Fajullapur	a	c	a	c	a	Yes	Yes	Yes	Yes	c	c	b	c	a	Yes
726	Maniko	c	c	Yes	c	Yes	Yes	Yes	b	Yes	c	c	b		Yes	Yes
727	Chak Maniko	c	b	b	c	b	Yes	b	b	c	c	c	b	b	b	a
728	Habibpur	c	b	b	c	b	Yes	b	b	c	b	c	a	a	a	a
729	Goyespur	c	c	a	c	Yes	Yes	a	a	Yes	c	c	a		Yes	Yes
730	Jamalpur	c	a	b	Yes	b	Yes	b	Yes	c	c	c	b		Yes	Yes
731	Purbba Mathurapur	c	b	b	c	Yes	Yes	b	Yes	c	c	c	c	b	b	Yes
732	Lakma	c	b	b	c	Yes	Yes	b	b	c	c	c	b	b	b	Yes
733	Naldanga															
Block T O T A L :		4	3	23	2	35	59	32	60	37	1	0	17	3	25	64

ys,village roads, banks & credit societies
 - Yes is given, If not available within the
 code viz; a for < 5 Kms, b for 5-10 Kms
 place where facility is available is given).

Availability of miscellaneous facilities (If amenities available code -Yes is given, If not
 available within the village , the distance range code viz; a for < 5 Kms, b for 5-10 Kms
 and c for 10+ kms of nearest place where facility is available is given).

Kutchcha roads	Water bounded macadam(WBM) roads	Navigable waterway (river/canal)(NW)	Footpaths (FP)	Commercial & Co-operative Banks	ATM	Agricultural Credit Societies	Self-Help Group (SHG)	Public distribution system (PDS) shop	Mandis / Regular market	Weekly Haat	Agricultural marketing society	Integrated Child Development Scheme (Nutritional Centres)	Anganwadi Centre (Nutritional Centres)	Others (Nutritional Centres)	Name of Village	Serial Number
73	74	75	76	77	78	79	80	81	82	83	84	85	86	87	2	1
Yes		a	a	c	c	Yes	a	c	a	Yes	a	Yes	Yes	Yes	Basanta	693
Yes		a	a	c	c	Yes	Yes	c	a	Yes	a	Yes	Yes	Yes	Murariapur	694
Yes		Yes	a	c	c	Yes	a	c	a	Yes	a	Yes	Yes	Yes	Mulahat	695
Yes		Yes	a	c	c	Yes	a	c	a	Yes	a	Yes	Yes	Yes	Mahishnota	696
Yes		Yes	a	c	c	Yes	a	c	a	Yes	a	Yes	Yes	Yes	Jantipur	697
Yes		Yes	a	c	c	a	a	c	a	Yes	a	Yes	Yes	Yes	Purbba Jagannathpur	698
Yes		a	a	c	c	Yes	a	c	a	Yes	a	Yes	Yes	Yes	Laskarpur	699
Yes		a	a	c	c	Yes	Yes	c	a	Yes	a	Yes	Yes	Yes	Ramkrishnapur	700
Yes		a	a	c	c	Yes	Yes	Yes	a	a	a	Yes	Yes	Yes	Bagura Fatepur	701
Yes		a	a	c	c	Yes	a	c	b	Yes	a	Yes	Yes	Yes	Domran	702
Yes		a	b	c	c	Yes	a	c	b	Yes	b	Yes	Yes	Yes	Gosaipur	703
Yes		a	b	c	c	Yes	a	c	b	Yes	b	Yes	Yes	Yes	Chak Gopal	704
Yes	Yes	a	Yes	b	c	c	a	b	c	a	a	Yes	Yes	Yes	Sidai	705
Yes	a	b	Yes	Yes	a	Yes	Yes	c	c	a	a	Yes	Yes	Yes	Garna	706
a	a	a	Yes	c	c	c	Yes	c	c	a	a	Yes	Yes	Yes	Bahadurpur	707
Yes	Yes	a	Yes	c	c	c	Yes	a	c	a	a	Yes	Yes	Yes	Ramjibanpur	708
Yes		Yes	Yes	a	c	c	a	a	c	a	Yes	a	Yes	Yes	Sarenbari	709
Yes		Yes	Yes	c	c	c	Yes	a	c	a	c	a	Yes	Yes	Ferusha	710
Yes	b	a	a	a	c	c	Yes	a	c	a	c	b	Yes	Yes	Baddungi	711
Yes		Yes	a	c	c	Yes	a	c	a	c	b	Yes	Yes	Yes	Chaksubid	712
Yes	b	a	Yes	Yes	c	c	Yes	Yes	Yes	Yes	c	b	Yes	Yes	Tior	713
Yes		c	Yes	Yes	c	c	Yes	Yes	Yes	Yes	c	b	Yes	Yes	Jot Tior	714
Yes		c	Yes	c	c	c	Yes	a	c	a	c	b	Yes	Yes	Sahapur	715
Yes		c	Yes	c	c	c	Yes	a	c	a	c	b	Yes	Yes	Ismailpur	716
Yes	Yes	Yes	a	c	c	c	Yes	a	c	a	c	b	Yes	Yes	Syampur	717
Yes		c	Yes	a	c	c	Yes	Yes	Yes	Yes	c	a	Yes	Yes	Matais	718
Yes		c	Yes	c	c	c	Yes	a	c	a	c	b	Yes	Yes	Binsira	719
Yes	c	a	Yes	b	c	c	Yes	b	c	b	c	Yes	Yes	Yes	Jantigari	720
Yes	b	b	Yes	b	c	b	Yes	a	c	a	c	Yes	Yes	b	Salash	721
Yes	b	b	Yes	a	c	b	a	a	c	a	c	Yes	Yes	a	Makhatair	722
Yes	b	a	Yes	a	c	b	Yes	b	c	a	c	Yes	Yes	Yes	Purbba Mustafapur	723
Yes		Yes	a	c	c	Yes	a	Yes	a	a	a	Yes	Yes	Yes	Ponorahar	724
Yes		Yes	a	c	c	Yes	a	c	a	a	b	Yes	Yes	Yes	Fajullapur	725
Yes	c	c	Yes	b	c	c	Yes	c	c	b	b	Yes	Yes	Yes	Maniko	726
Yes	a	b	Yes	c	c	c	Yes	c	c	b	b	Yes	Yes	Yes	Chak Maniko	727
Yes	Yes	a	Yes	c	c	c	Yes	c	c	a	a	a	Yes	Yes	Habibpur	728
Yes	a	b	Yes	a	c	Yes	a	c	a	a	a	Yes	Yes	Yes	Goyespur	729
Yes	Yes	b	Yes	b	c	c	Yes	b	c	b	b	Yes	Yes	Yes	Jamapur	730
Yes	a	b	Yes	c	c	c	Yes	c	c	Yes	b	Yes	Yes	Yes	Purbba Mathurapur	731
Yes	Yes	c	Yes	c	c	c	Yes	c	c	a	b	Yes	Yes	Yes	Lakma	732
															Naldanga	733
75	9	3	51	6	0	2	74	15	10	6	31	24	75	77	: Block TOTAL	

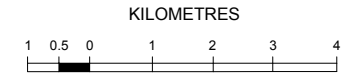
Availability of miscellaneous facilities (If amenities available code -Yes is given, If not available within the village , the distance range code viz; a for < 5 Kms, b for 5-10 Kms and c for 10+ kms of nearest place where facility is available is given).													Availability of electricity (Yes/No)			
Serial Number	Name of Village	ASHA (Accredited Social Health Activist)	Community centre with/without TV	Sports Field,	Sports Club / Recreation Centre	Cinema / Video Hall	Public Library	Public Reading Room	Newspaper Supply	Assembly Polling station	Birth & Death Registration Office	Power Supply for Domestic Use (ED)	Power Supply for Agricultural Use (EAG)	Power Supply for Commercial Use (EC)	Power Supply for All Uses (EA)	
1	2	88	89	90	91	92	93	94	95	96	97	98	99	100	101	
693	Basanta	Yes	Yes	a	Yes	a	a	a	Yes	a	a	Yes	Yes	Yes	Yes	
694	Muraripur	Yes	Yes	Yes	Yes	a	a	a	Yes	Yes	a	Yes	Yes	Yes	Yes	
695	Mulahat	Yes	Yes	a	Yes	a	a	a	a	Yes	a	Yes	Yes	No	No	
696	Mahishnota	Yes	Yes	a	Yes	a	a	a	Yes	Yes	a	Yes	No	No	No	
697	Jantipur	a	Yes	a	Yes	a	a	a	Yes	a	a	Yes	Yes	No	No	
698	Purbba Jagannathpur	a	Yes	a	Yes	a	a	a	Yes	a	a	Yes	Yes	No	No	
699	Laskarpur	Yes	Yes	Yes	Yes	a	a	a	Yes	Yes	b	Yes	No	Yes	No	
700	Ramkrishnapur	Yes	a	a	Yes	a	a	a	Yes	Yes	Yes	Yes	Yes	No	No	
701	Bagura Fatepur	Yes	Yes	Yes	Yes	a	Yes	Yes	Yes	Yes	Yes	Yes	No	No	No	
702	Domran	a	a	Yes	Yes	b	a	a	a	Yes	a	Yes	No	No	No	
703	Gosaipur	Yes	Yes	b	a	a	a	Yes	Yes	Yes	a	Yes	Yes	No	No	
704	Chak Gopal	Yes	a	a	Yes	b	a	a	a	Yes	a	Yes	No	No	No	
705	Sidai	Yes	a	Yes	Yes	a	Yes	Yes	a	Yes	a	Yes	Yes	No	No	
706	Garna	Yes	a	Yes	Yes	a	a	Yes	a	Yes	a	Yes	No	No	No	
707	Bahadurpur	a	a	a	Yes	a	a	a	a	a	a	Yes	No	No	No	
708	Ramjibanpur	Yes	a	a	a	a	a	a	a	Yes	a	Yes	No	No	No	
709	Sarenbari	Yes	Yes	b	Yes	a	a	a	Yes	a	a	Yes	Yes	No	No	
710	Ferusha	Yes	a	a	c	a	a	a	Yes	Yes	a	Yes	Yes	Yes	Yes	
711	Baddungi	Yes	b	a	Yes	a	a	a	a	Yes	a	Yes	Yes	No	No	
712	Chaksubid	Yes	b	a	a	a	a	a	a	a	a	Yes	No	Yes	No	
713	Tior	Yes	Yes	Yes	Yes	Yes	Yes	Yes	Yes	Yes	Yes	Yes	Yes	Yes	Yes	
714	Jot Tior	Yes	b	Yes	c	Yes	Yes	Yes	Yes	Yes	c	Yes	No	Yes	No	
715	Sahapur	a	b	Yes	c	a	a	a	a	Yes	a	Yes	Yes	Yes	Yes	
716	Ismailpur	Yes	b	a	a	a	a	a	a	a	a	Yes	No	Yes	No	
717	Syampur	Yes	a	Yes	c	a	a	a	a	a	a	Yes	Yes	Yes	Yes	
718	Matais	Yes	c	Yes	c	a	a	a	Yes	Yes	a	Yes	Yes	Yes	Yes	
719	Binsira	Yes	b	a	Yes	a	Yes	Yes	Yes	Yes	a	Yes	No	Yes	No	
720	Jantigari	Yes	c	b	Yes	b	b	b	Yes	a	b	Yes	No	No	No	
721	Salash	Yes	b	Yes	c	b	a	a	b	Yes	b	Yes	No	No	No	
722	Makhatair	a	b	a	a	a	a	a	a	a	a	Yes	Yes	Yes	Yes	
723	Purbba Mustafapur	Yes	b	a	Yes	b	b	b	Yes	Yes	b	Yes	Yes	Yes	Yes	
724	Ponorahar	Yes	a	Yes	c	a	a	a	a	a	a	Yes	Yes	Yes	Yes	
725	Fajullapur	Yes	a	Yes	c	a	a	a	Yes	Yes	c	Yes	Yes	No	No	
726	Maniko	Yes	Yes	Yes	b	c	b	b	b	Yes	Yes	Yes	No	No	No	
727	Chak Maniko	a	c	a	b	b	b	b	b	a	a	Yes	No	No	No	
728	Habibpur	a	c	a	a	a	a	a	a	a	a	Yes	No	No	No	
729	Goyespur	Yes	a	Yes	Yes	a	a	a	a	a	a	Yes	Yes	No	No	
730	Jamalpur	Yes	b	b	b	b	b	b	a	Yes	a	Yes	No	No	No	
731	Purbba Mathurapur	Yes	b	a	a	b	b	b	b	Yes	a	Yes	No	No	No	
732	Lakma	Yes	b	Yes	b	b	b	b	b	Yes	a	Yes	No	No	No	
733	Naldanga															
Block T O T A L :		61	36	29	45	4	8	11	47	48	10	79	28	27	15	

Nearest Town		Land Use							
		Area under different types of land use (in hectares rounded up to one decimal place)							
Name	Distance range code i.e. a for < 5 Kms, b for 5-10 Kms and c for 10+ kms .	Forests	Area under Non-agricultural Uses	Barren and Un-cultivable land	Permanent Pastures and Other Grazing Lands	Land Under Miscellaneous Tree Crops etc.	Culturable Waste Land	Name of Village	Serial Number
102	103	104	105	106	107	108	109	2	1
BALURGHAT	b	0	7	0	0	0	0	Basanta	693
BALURGHAT	c	0	32.9	0	0	0	0	Muraripur	694
BALURGHAT	c	1	62.5	0	0	0	0	Mulahat	695
BALURGHAT	c	0	17.8	0	0	0	0	Mahishnota	696
BALURGHAT	c	0	39.6	0	0	0	0	Jantipur	697
BALURGHAT	c	1	14.4	0	0	0	0	Purbba Jagannathpur	698
BALURGHAT	c	0	37.3	0	0	0	0	Laskarpur	699
BALURGHAT	c	0	9.8	0	0	0	0	Ramkrishnapur	700
BALURGHAT	c	0	9.2	0	0	0	0	Bagura Fatepur	701
BALURGHAT	c	0	14.7	0	0	0	0	Domran	702
BALURGHAT	c	0	11.2	0	0	0	0	Gosaipur	703
BALURGHAT	c	0	5.5	0	0	0	0	Chak Gopal	704
BALURGHAT	c	1	6.4	0	0	0	0	Sidai	705
BALURGHAT	c	0	7.5	0	0	0	0	Garna	706
BALURGHAT	c	0	8.9	0	0	0	0	Bahadurpur	707
BALURGHAT	c	8	10.2	0	0	0	0	Ramjibanpur	708
BALURGHAT	c	8	7.3	0	0	0	0	Sarenbari	709
BALURGHAT	c	0	3	0	0	0	23.4	Ferusha	710
BALURGHAT	c	0	29.9	0	0	0	0	Baddungi	711
BALURGHAT	c	0	4	0	0	0	1.7	Chaksubid	712
BALURGHAT	c	0	16.6	0	0	0	0	Tior	713
BALURGHAT	c	0	6	0	0	0	14.2	Jot Tior	714
BALURGHAT	c	0	6.2	0	0	0	3.2	Sahapur	715
BALURGHAT	c	0	3.2	0	0	0	16	Ismailpur	716
BALURGHAT	c	0	9	0	0	0	6	Syampur	717
BALURGHAT	c	0	7.3	0	0	0	30.6	Matais	718
BALURGHAT	c	0	8	0	0	0	55.6	Binsira	719
BALURGHAT	c	0	8	0	0	0	0	Jantigari	720
BALURGHAT	c	0	18.9	0	0	0	0	Salash	721
BALURGHAT	c	0	3	0	0	0	10.2	Makhatair	722
BALURGHAT	c	0	13	0	0	0	20.8	Purbba Mustafapur	723
BALURGHAT	c	0	1	0	0	0	19	Ponorahar	724
BALURGHAT	c	0	3	0	0	0	38.3	Fajullapur	725
BALURGHAT	c	3.5	79.2	0	0	0	7	Maniko	726
BALURGHAT	c	0	9	0	0	0	0.8	Chak Maniko	727
BALURGHAT	c	0	6	0	0	0	1.2	Habibpur	728
BALURGHAT	c	0	22.2	0	0	0	7.7	Goyespur	729
BALURGHAT	c	2	89.6	0	0	0	18.1	Jamalpur	730
BALURGHAT	c	0	7.2	0	0	0	2	Purbba Mathurapur	731
BALURGHAT	c	0	28.8	0	0	0	9.8	Lakma	732
BALURGHAT	c	0	14.1	0	0	0	0.4	Naldanga	733
0	0	43.5	1663.2	0	0	0	735.6	: Block T O T A L	

Land Use												
Area under different types of land use (in hectares rounded up to one decimal place)							Area irrigated by source (in hectare).					
Serial Number	Name of Village	Fallow lands other than current fallows	Current Fallows	Net Area Sown	Total Irrigated Land Area	Total Un-irrigated Land Area	Canals (C)	Wells/Tube-wells(W/TW)	Tanks/Lakes(T/L)	Water Falls(WF)	Others(O)	
1	2	110	111	112	113	114	115	116	117	118	119	
693	Basanta	0	0	34.4	30.5	3.9	0	29.7	0.8	0	0	
694	Muraripur	0	0	80.4	41	39.4	4	30.9	6.1	0	0	
695	Mulahat	0	0	55.7	50.7	5	0	42.6	8.1	0	0	
696	Mahishnota	0	0	65.8	6.1	59.7	0	4.9	1.2	0	0	
697	Jantipur	0	0	102.2	0.8	101.4	0	0	0.8	0	0	
698	Purbba Jagannathpur	0	0	50.6	14	36.5	0	12	0	0	2	
699	Laskarpur	0	0	63.1	6.1	57.1	0	4.9	1.2	0	0	
700	Ramkrishnapur	0	0	78.3	7.3	71	0	7.3	0	0	0	
701	Bagura Fatepur	0	0	76.9	12.5	64.4	0	10.1	2.4	0	0	
702	Domran	0	0	107.9	8.9	99	0	8.5	0.4	0	0	
703	Gosaipur	0	0	97.1	5.3	91.9	0	1	4.2	0	0	
704	Chak Gopal	0	0	42.5	8.9	33.6	0	8.9	0	0	0	
705	Sidai	0	0	43.9	2	41.9	0	0	2	0	0	
706	Garna	0	0	59.5	4.8	54.6	2.8	0	2	0	0	
707	Bahadurpur	0	0	72.8	5.2	67.6	0	0	5.2	0	0	
708	Ramjibanpur	0	0	144.2	8.1	136.1	0	2	4	0	2	
709	Sarenbari	0	0	42.5	13	29.5	2	10.9	0	0	0	
710	Ferusha	0	0	70	52.6	17.4	0	52.6	0	0	0	
711	Baddungi	0	0	79	52	27	0	52	0	0	0	
712	Chaksubid	0	0	40.1	10.6	29.5	0	1	2	0	7.6	
713	Tior	0	0	79.6	3.6	76	0	0	1	0	2.6	
714	Jot Tior	0	0	93.1	22	71.1	0	1	1	0	20	
715	Sahapur	0	0	70	21.7	48.3	0	0	1	0	20.7	
716	Ismailpur	0	0	72.2	13	59.2	7	0	0.5	0	5.5	
717	Syampur	0	0	50	32	18	0	0	1	0	31	
718	Matais	0	0	208	50	158	0	50	0	0	0	
719	Binsira	0	0	208.2	42	166.2	0	2	4	0	36	
720	Jantigari	0	0	56.2	6.6	49.6	0	1	3	0	2.6	
721	Salash	0	0	121	18	103	0	12	2	0	4	
722	Makhatair	0	0	29.9	23.8	6.1	0	20.4	3	0	0.4	
723	Purbba Mustafapur	0	0	173.8	50	123.8	0	1	3	0	46	
724	Ponorahar	0	0	64.8	44.4	20.3	0	0	20	0	24.4	
725	Fajullapur	0	0	82.8	9	73.8	0	0	2	0	7	
726	Maniko	0	0	267.5	22.2	245.2	20.2	0	2	0	0	
727	Chak Maniko	0	0	93.1	2.8	90.3	0	0	2.8	0	0	
728	Habibpur	0	0	78.9	2.8	76.1	0	0	2.8	0	0	
729	Goyespur	0	0	62.3	6	56.3	0	0	6	0	0	
730	Jamalpur	0	0	404.5	20.3	384.2	11.2	0	9.1	0	0	
731	Purbba Mathurapur	0	0	122.6	4	118.6	0	0	4	0	0	
732	Lakma	0	0	140.4	15.1	125.3	0	5.1	10	0	0	
733	Naldanga	0	0	32.8	1	31.8	1	0	0	0	0	
Block T O T A L :		0	0	6636.9	1402.5	5234	69.8	616.5	316.9	0	0	

Name of three most important commodities manufactured			Name of Village	Serial Number
First	Second	Third		
120	121	122	2	1
Biri			Basanta	693
			Murariapur	694
			Mulahat	695
			Mahishnota	696
			Jantipur	697
			Purbba Jagannathpur	698
			Laskarpur	699
			Ramkrishnapur	700
			Bagura Fatepur	701
			Domran	702
			Gosaipur	703
			Chak Gopal	704
			Sidai	705
			Garna	706
			Bahadurpur	707
			Ranjibanpur	708
			Sarenbari	709
			Ferusha	710
			Baddungi	711
			Chaksubid	712
			Tior	713
			Jot Tior	714
			Sahapur	715
			Ismailpur	716
			Syampur	717
			Matais	718
			Binsira	719
			Jantigari	720
			Salash	721
			Makhatair	722
			Purbba Mustafapur	723
			Ponorahar	724
			Fajullapur	725
			Maniko	726
			Chak Maniko	727
			Habibpur	728
			Goyespur	729
			Jamalpur	730
			Purbba Mathurapur	731
			Lakma	732
			Naldanga	733
			: Block TOTAL	

WEST BENGAL
C. D. BLOCK BALURGHAT
 DISTRICT DAKSHIN DINAJPUR

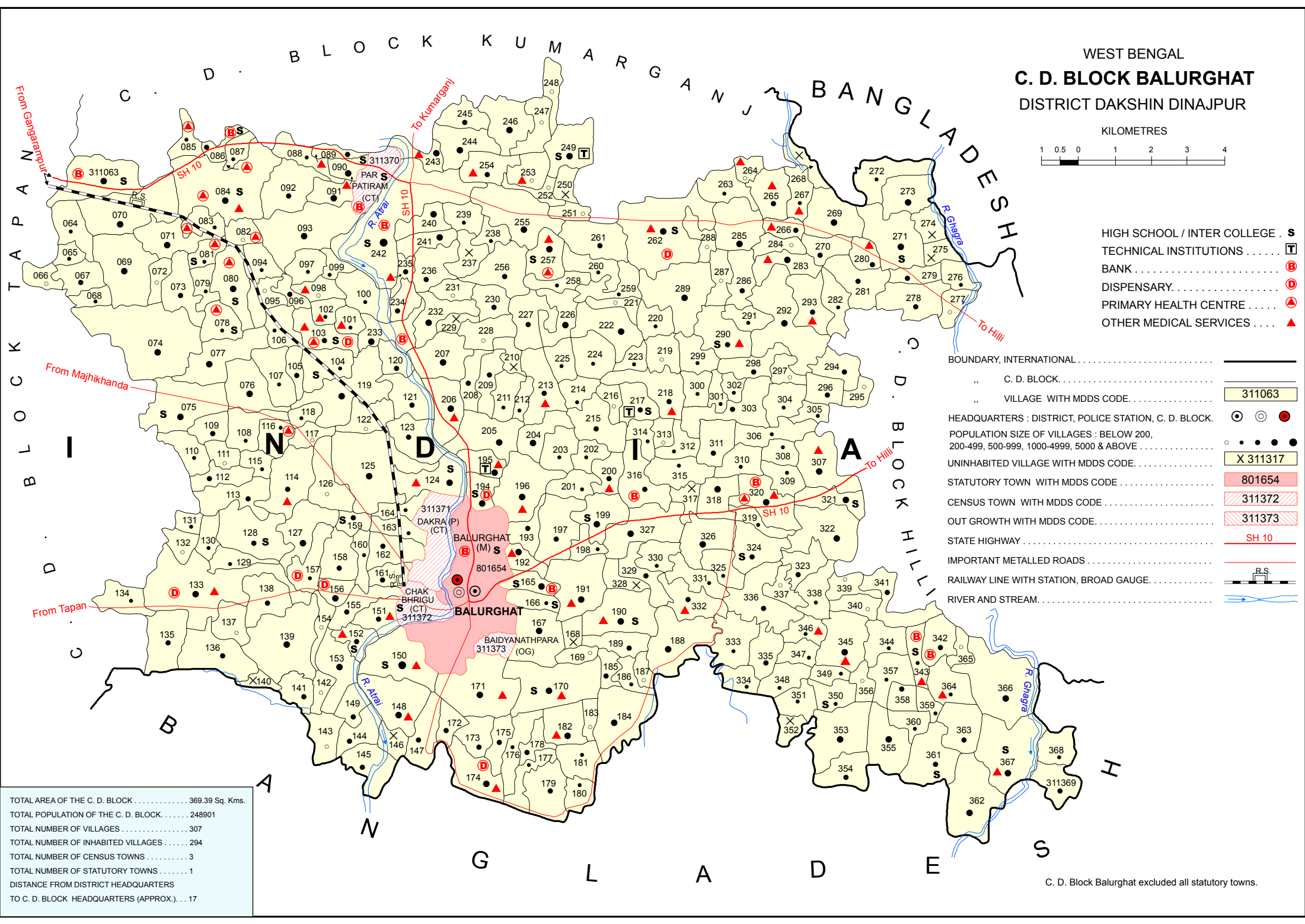


- HIGH SCHOOL / INTER COLLEGE . S
- TECHNICAL INSTITUTIONS T
- BANK B
- DISPENSARY D
- PRIMARY HEALTH CENTRE A
- OTHER MEDICAL SERVICES ▲

- BOUNDARY, INTERNATIONAL
- " C. D. BLOCK
- " VILLAGE WITH MDDS CODE
- HEADQUARTERS : DISTRICT, POLICE STATION, C. D. BLOCK.
- POPULATION SIZE OF VILLAGES : BELOW 200, 200-499, 500-999, 1000-4999, 5000 & ABOVE
- UNINHABITED VILLAGE WITH MDDS CODE
- STATUTORY TOWN WITH MDDS CODE
- CENSUS TOWN WITH MDDS CODE
- OUT GROWTH WITH MDDS CODE
- STATE HIGHWAY
- IMPORTANT METALLED ROADS
- RAILWAY LINE WITH STATION, BROAD GAUGE
- RIVER AND STREAM

TOTAL AREA OF THE C. D. BLOCK 369.39 Sq. Kms.
 TOTAL POPULATION OF THE C. D. BLOCK 248901
 TOTAL NUMBER OF VILLAGES 307
 TOTAL NUMBER OF INHABITED VILLAGES 294
 TOTAL NUMBER OF CENSUS TOWNS 3
 TOTAL NUMBER OF STATUTORY TOWNS 1
 DISTANCE FROM DISTRICT HEADQUARTERS
 TO C. D. BLOCK HEADQUARTERS (APPROX.) 17

C. D. Block Balurghat excluded all statutory towns.



Alphabetical List of Villages

Name of the CD Block : Balurghat

CD Block Code (2011) : 0051

Sl. No.	Name of the Village	PLCN 2001	MDDS PLCN 2011
1	2	3	4
1	Ajodhya	00503400	311190
2	Akhira	00511400	311270
3	Alipur	00518900	311345
4	Amril	00518800	311344
5	Amritakhanda	00517100	311327
6	Anantapur	00493800	311095
7	Asair	00495600	311113
8	Asurakrisnabati	00498000	311137
9	Atair	00505100	311207
10	Badalpur	00492200	311080
11	Badamail	00516500	311321
12	Badbangi	00501100	311167
13	Badjasahar	00506500	311221
14	Badkhorna	00509900	311255
15	Badmulukkismat	00498600	311143
16	Bahicha	00493100	311089
17	Baidul	00510000	311256
18	Baidyapur	00491500	311073
19	Bamanhati	00520000	311356
20	Bamnahar	00512000	311276
21	Bangalipur	00520200	311358
22	Bangi (P)	00501000	311166
23	Banhat	00493500	311092
24	Baniakuri	00513000	311286
25	Bannapara	00501300	311169
26	Baodhara	00495400	311111
27	Bara	00491100	311069
28	Bara Kashipur	00495700	311114
29	Bara Raghunathpur (P)	00503800	311194
30	Barakali	00511500	311271
31	Barakhail	00515600	311312
32	Baroghopa	00516100	311317
33	Baul	00490500	311063
34	Begunbari	00494200	311099
35	Belain	00500500	311162
36	Belgharia	00506600	311222
37	Belpukuria	00511200	311268
38	Bhabanipur	00519000	311346

Alphabetical List of Villages

Name of the CD Block : Balurghat

CD Block Code (2011) : 0051

Sl. No.	Name of the Village	PLCN 2001	MDDS PLCN 2011
1	2	3	4
39	Bharendra	00495900	311116
40	Bhatpara	00501600	311172
41	Bhatra	00491800	311076
42	Bhulkipur	00517800	311334
43	Bhushila	00501500	311171
44	Bidaypur	00507700	311233
45	Bijoyshri	00505700	311213
46	Bikuch	00492500	311083
47	Birahini	00517600	311332
48	Boaldar	00496800	311125
49	Bolla	00492600	311084
50	Chak Alam	00511900	311275
51	Chak Andharu	00519900	311355
52	Chak Bakhar	00503700	311193
53	Chak Basanta	00512800	311284
54	Chak Bhatshala	00498800	311145
55	Chak Bhikan	00501900	311175
56	Chak Bhriguram	00517400	311330
57	Chak Bijoyshri	00505600	311212
58	Chak Binod	00513900	311295
59	Chak Chandan	00499800	311155
60	Chak Daulat	00513200	311288
61	Chak Durga	00502100	311177
62	Chak Farid	00518600	311342
63	Chak Ghatak	00501700	311173
64	Chak Gobinda	00494800	311105
65	Chak Harina	00499200	311149
66	Chak Hosen	00519800	311354
67	Chak Janardan	00511800	311274
68	Chak Jujar	00492700	311085
69	Chak Khetab	00518100	311337
70	Chak Laksminarayan	00519600	311352
71	Chak Madhab	00515200	311308
72	Chak Manipur	00507900	311235
73	Chak Mathura	00514100	311297
74	Chak Ramanath	00499700	311154
75	Chak Ramnarayan	00509600	311252
76	Chak Ramprosad	00502200	311178

Alphabetical List of Villages

Name of the CD Block : Balurghat

CD Block Code (2011) : 0051

Sl. No.	Name of the Village	PLCN 2001	MDDS PLCN 2011
1	2	3	4
77	Chak Shyam	00502300	311179
78	Chak Sidal	00512300	311279
79	Chak Sridhar	00504200	311198
80	Chak Taher	00513100	311287
81	Chakamod	00516900	311325
82	Chakbajit	00512100	311277
83	Chakhay	00508400	311240
84	Chakismail	00518200	311338
85	Chakkasi	00499500	311152
86	Chakpara	00492900	311087
87	Chakram	00502600	311182
88	Chakram Krishnapur	00509100	311247
89	Chamta	00500300	311160
90	Chand Pukhuria	00507200	311228
91	Chandipur	00494400	311101
92	Chandradaula	00500700	311164
93	Chaurapara	00506700	311223
94	Chhiail	00514000	311296
95	Chhiashi	00516300	311319
96	Chhoto Raghunathpur	00514200	311298
97	Chiknaikuri	00491000	311068
98	Chilimbad	00518400	311340
99	Chingispur	00521100	311367
100	Chingra	00515000	311306
101	Dakshin Chakalam	00519300	311349
102	Dakshin Khhanpur	00503500	311191
103	Dakshin Nagar	00520300	311359
104	Dakshin Sibrampur	00501800	311174
105	Damai	00492400	311082
106	Damuaghugudanga	00517900	311335
107	Danga	00504000	311196
108	Dangbiral	00511300	311269
109	Dangi	00499100	311148
110	Darail	00496100	311118
111	Dasarai	00510700	311263
112	Dasul	00509300	311249
113	Dasul Chandipur	00509400	311250
114	Daulla	00516200	311318

Alphabetical List of Villages

Name of the CD Block : Balurghat

CD Block Code (2011) : 0051

Sl. No.	Name of the Village	PLCN 2001	MDDS PLCN 2011
1	2	3	4
115	Debipur	00494500	311102
116	Debrabari	00506800	311224
117	Dhaltara	00505500	311211
118	Dharail	00497200	311129
119	Dharampur	00495300	311110
120	Dhaul	00500600	311163
121	Dhulatair	00493300	311090
122	Digra	00515900	311315
123	Dogachhi	00497000	311127
124	Dumair	00517000	311326
125	Durgapur	00521000	311366
126	Durllabhpur	00496200	311119
127	Ekmail	00504400	311200
128	Faridpur	00507600	311232
129	Fatepur	00498700	311144
130	Gazipur	00502000	311176
131	Ghugudanga	00519100	311347
132	Gobindpur	00500400	311161
133	Gongasagar	00499600	311153
134	Gopalbati	00513700	311293
135	Gopalpur	00518700	311343
136	Gopinagar	00498400	311141
137	Gopinathpur	00510800	311264
138	Gopisahar	00515700	311313
139	Gorahar	00490700	311065
140	Gunjarpur	00514900	311305
141	Gutin	00506400	311220
142	Halida Danga	00505300	311209
143	Harigaon	00512700	311283
144	Hariharpur	00493600	311093
145	Haripur	00516600	311322
146	Harirampur	00511100	311267
147	Hasail	00503300	311189
148	Hatiapara	00504700	311203
149	Hatisala	00504600	311202
150	Hazipur	00503900	311195
151	Hossenpur (P)	00503600	311192
152	Idrakpur	00509000	311246

Alphabetical List of Villages

Name of the CD Block : Balurghat

CD Block Code (2011) : 0051

Sl. No.	Name of the Village	PLCN 2001	MDDS PLCN 2011
1	2	3	4
153	Indra	00510900	311265
154	Jabaripur	00520800	311364
155	Jagannathbati	00491300	311071
156	Jalghar	00497600	311133
157	Jamrail	00511600	311272
158	Jangalpur	00504500	311201
159	Jantigram	00507000	311226
160	Jhapursi	00508800	311244
161	Jhinaipota	00517700	311333
162	Jiapur	00497300	311130
163	Jotejagat	00493900	311096
164	Jotgopal	00512500	311281
165	Kadmathail	00508300	311239
166	Kaigram	00513300	311289
167	Kajjalsi	00495000	311107
168	Kalaibari	00499000	311147
169	Kaliha	00518300	311339
170	Kalikapur	00516700	311323
171	Kamalpukur	00506000	311216
172	Kamalpur	00511000	311266
173	Kamarpara	00516400	311320
174	Karimgutin	00512600	311282
175	Kashipukur	00494100	311098
176	Kashtagar	00494000	311097
177	Kasiadanga	00497100	311128
178	Kasilabati	00492800	311086
179	Kasimbi	00503000	311186
180	Kasipur	00510200	311258
181	Katna	00500200	311159
182	Keotsar	00506900	311225
183	Kesabpur	00506300	311219
184	Khashpur	00494600	311103
185	Khidirpur	00499300	311150
186	Kholapara	00503100	311187
187	Kismat Jasahar	00510300	311259
188	Kismat Ramkrishnapur	00521200	311368
189	Kodla	00515800	311314
190	Krishnagar	00498100	311138

Alphabetical List of Villages

Name of the CD Block : Balurghat

CD Block Code (2011) : 0051

Sl. No.	Name of the Village	PLCN 2001	MDDS PLCN 2011
1	2	3	4
191	Krisnapur	00505200	311208
192	Kuaran	00499900	311156
193	Kuchila	00513400	311290
194	Kumargram	00511700	311273
195	Kurmail	00516800	311324
196	Kusumbar	00513800	311294
197	Kutubpur	00515300	311309
198	Lakshmipur	00508500	311241
199	Laksminarayanpur	00496000	311117
200	Madanganj	00496300	311120
201	Madhabpara	00504800	311204
202	Mahadipur	00518000	311336
203	Mahala	00510500	311261
204	Mahasani	00509700	311253
205	Mahinagar	00504900	311205
206	Mahishnoti	00509200	311248
207	Majatpur	00520700	311363
208	Majhian	00508000	311236
209	Majhigram	00502800	311184
210	Majhina	00497700	311134
211	Malakarpara	00509500	311251
212	Malancha	00504300	311199
213	Malikura	00493000	311088
214	Mallikpur	00491200	311070
215	Mamna	00500100	311158
216	Manail	00508900	311245
217	Manail	00513600	311292
218	Mangalpur (P)	00500900	311165
219	Manipur	00514500	311301
220	Margram	00514700	311303
221	Masakpur	00490800	311066
222	Mathurapur	00507500	311231
223	Matra	00508200	311238
224	Mayamari	00499400	311151
225	Meria	00498900	311146
226	Mobarakpur	00513500	311291
227	Mohanpur	00496900	311126
228	Mollapara	00502400	311180

Alphabetical List of Villages

Name of the CD Block : Balurghat

CD Block Code (2011) : 0051

Sl. No.	Name of the Village	PLCN 2001	MDDS PLCN 2011
1	2	3	4
229	Nabipur	00498300	311140
230	Narayanbati	00491400	311072
231	Narayanpur	00495500	311112
232	Nazirpur	00510100	311257
233	Nihi Nagar	00496500	311122
234	Noapara	00519500	311351
235	Noksha	00501400	311170
236	Nunail	00515500	311311
237	Osail	00491900	311077
238	Palashdanga	00497400	311131
239	Panditpur	00515100	311307
240	Paranpur	00505000	311206
241	Parbatipur	00496400	311121
242	Parmanipur	00508100	311237
243	Paschim Chakismail	00502500	311181
244	Paschim Jagannathpur	00492100	311079
245	Paschim Kalikapur	00496700	311124
246	Paschim Krishnapur	00495100	311108
247	Paschim Mashapur	00490900	311067
248	Paschim Mustafapur	00500000	311157
249	Paschim Raynagar	00504100	311197
250	Paschim Thakurpur	00512400	311280
251	Patiram	00508600	311242
252	Phulghara	00496600	311123
253	Piakhan	00510400	311260
254	Pirijpur	00520600	311362
255	Pollapara	00507800	311234
256	Pulinda	00505400	311210
257	Purba Chakbhan	00520400	311360
258	Purba Hariharpur	00518500	311341
259	Purbba Maheshpur	00493700	311094
260	Radhanagar	00498200	311139
261	Radhanagar Bhratta	00498500	311142
262	Rahatail	00495200	311109
263	Rajapur	00494300	311100
264	Rajarampur	00514800	311304
265	Rajuha	00491700	311075
266	Ramprosad	00507100	311227

Alphabetical List of Villages

Name of the CD Block : Balurghat

CD Block Code (2011) : 0051

Sl. No.	Name of the Village	PLCN 2001	MDDS PLCN 2011
1	2	3	4
267	Rampur Kismat	00509800	311254
268	Raypur	00493400	311091
269	Ristara	00506100	311217
270	Saidpur	00494900	311106
271	Salgoan	00503200	311188
272	Sanapara	00520500	311361
273	Sanihara	00517500	311331
274	Sankarpur	00516000	311316
275	Sankinipara	00517200	311328
276	Santara	00520100	311357
277	Santosh Palasdanga	00497500	311132
278	Sarangbari	00502700	311183
279	Sarangoan	00491600	311074
280	Satais	00514400	311300
281	Satakhanda	00517300	311329
282	Satihar	00505800	311214
283	Satrai	00502900	311185
284	Senpur	00507300	311229
285	Sewai	00512900	311285
286	Siala	00521300	311369
287	Sialdanga	00519200	311348
288	Sibpur	00490600	311064
289	Sibrambati	00495800	311115
290	Singal	00520900	311365
291	Sirahi	00506200	311218
292	Sobra	00519400	311350
293	Sobrasypur	00519700	311353
294	Sonkair	00505900	311215
295	Suknapara	00501200	311168
296	Taher Chak	00512200	311278
297	Taksail	00492300	311081
298	Talmandira	00497800	311135
299	Taraganja	00507400	311230
300	Trikul	00497900	311136
301	Tulsipur	00515400	311310
302	Tursail	00514600	311302
303	Uchhakupur	00514300	311299
304	Uttar Chakbhabani	00494700	311104

Alphabetical List of Villages

Name of the CD Block : Balurghat

CD Block Code (2011) : 0051

Sl. No.	Name of the Village	PLCN 2001	MDDS PLCN 2011
1	2	3	4
305	Uttar Khanpur	00510600	311262
306	Uttar Roypur	00508700	311243
307	Uttar Sibrapur	00492000	311078

Census of India 2011
Amenities and Land use

Serial Number	Name of Village	Location code no.	Total area of the village (in hectares rounded up to one decimal place)	Total population (2011 census)	Number of households (2011 census)	Number of educational amenities available in the village, the distance range code viz; a for 0-5 kms, b for 5-10 kms, c for 10+ kms of nearest place where facility is available							
						Pre-Primary school (PP)	Primary school (P)	Middle school (M)	Secondary School (S)	Senior Secondary school (SS)	Degree college of arts, science & commerce (ASC)	Engineering college(EC)	Medical college (MC)
1	2	3	4	5	6	7	8	9	10	11	12	13	14

Name of District:-Dakshin Dinajpur

Name of CD Block:-Balurghat

734	Baul	311063	240.3	1786	412	2	2	1	1	1			c
735	Sibpur	311064	121.6	470	110	1	1	b	b	b	c	c	c
736	Gorahar	311065	48.1	329	85	b	b	b	b	b	c	c	c
737	Masakpur	311066	68.7	129	34	b	a						
738	Paschim Mashespur	311067	93.6	681	152	1	1						
739	Chiknaikuri	311068	48.8	258	66	b							
740	Bara	311069	264.7	1193	282	1	1	a	a	a	c		
741	Mallikpur	311070	390.9	2164	521	1	1						
742	Jagannathbati	311071	127.7	1063	255	1	1	a	a	a	c		a
743	Narayanbati	311072	51.7	88	21	c	a	a	a	b	c	c	c
744	Baidyapur	311073	135.4	551	130	c	a	b	b	b	c	c	c
745	Sarangoan	311074	479.4	2115	523	1	1	1	b	b	c		
746	Rajuha	311075	262.8	1338	318	2	1	1	1	1	c	c	c
747	Bhatra	311076	160.6	1055	251	1	1	a	a	a	c	c	c
748	Osail	311077	202.8	1186	277	1	1	b	b	b	c	c	c
749	Uttar Sibrapur	311078	93.8	380	94	1	1	1					
750	Paschim Jagannathpur	311079	60.8	212	46	c	a	b	b	b	c	c	
751	Badalpur	311080	166.5	1132	275	1	1			1			
752	Taksail	311081	58	310	75	1	1	1	1				
753	Damai	311082	58.4	178	37	1	1		a		c		
754	Bikuch	311083	74.3	264	66	1	1	a		a			
755	Bolla	311084	426.4	2836	727	2	2	1	1				
756	Chak Jujar	311085	61.2	202	46	c	a	a	a	a	c	c	c
757	Kasilabati	311086	52.1	694	170	1	1			1			
758	Chakpara	311087	49.4	309	75	a	a		a				c
759	Malikura	311088	80.4	345	33	b	b						
760	Bahicha	311089	55.7	857	212	1	1						
761	Dhulatair	311090	58.8	1596	390	1	1	1	1				
762	Raypur	311091	70.5	1020	243	1	1						
763	Banhat	311092	183.6	885	206	1	1						
764	Hariharpur	311093	300.2	1370	335	1	1	a					
765	Purbba Maheshpur	311094	84.7	297	66	a	a		a			c	c
766	Anantapur	311095	91.3	82	21	1	1	b	b	b	c	c	c
767	Jotejagat	311096	47.5	585	156	1	1	a	a	a	c	c	c
768	Kashtagar	311097	79.4	361	78	b	b	b	b	b	c	c	c
769	Kashipukur	311098	66.4	98	24	1	1	a	a	a	c	c	c
770	Begunbari	311099	47	420	111	1	1	a	a	a	c	c	c
771	Rajapur	311100	134.2	498	136	1	1	a	a	a	c	c	c
772	Chandipur	311101	44.3	277	70	1	1	a	a	a	c	c	c
773	Debipur	311102	51.3	444	121	1	1	a	a	a	c	c	c

- Village Directory

(As in 2009)

le. (If not available within the : < 5 Kms, b for 5-10 Kms and c cility is available is given).										Number of Medical Amenities available. (If not available within the village , the distance range code viz; a for < 5 Kms, b for 5-10 Kms and c for 10+ kms of nearest place where facility is available is given).										Name of Village	Serial Number
Management institute (MI)	Polytechnic (Pt)	Vocational training school /ITI	Non-formal training centre (NFTC)	Special school for disabled (SSD)	Others (specify)	Community health centre (CHC)	Primary health centre (PHC)	Primary health sub centre (PHS)	Maternity and child welfare centre (MCW)	T.B. clinic (TBC)	Hospital-allopathic (HA)	Hospital-alternative medicine (HO)	Dispensary (D)	Veterinary hospital (VH)	Mobile health clinic (MHC)	Family welfare centre (FWC)					
15	16	17	18	19	20	21	22	23	24	25	26	27	28	29	30	31	2	1			

Location CodeNo:-331

Location CodeNo:-0051

c																		1	Baul	734
b	b	b	b	b		c	c	c	c	c	c	c	c	c	c	c	c	c	Sibpur	735
b	b	b	b	b		b				c	c			b					Gorahar	736
						b	b	b	c	c	b			b	c	c			Masakpur	737
						b	b	b	b	b	c	c	b	b	b	b			Paschim Mashespur	738
																			Chiknaikuri	739
		c				b	b	b	b	b	b	c	c	c	c	c			Bara	740
						b	b	b	c	c	c	c	c	c	c	c			Mallikpur	741
		c				b	b	b	c	c	c	c	c	c	c	c			Jagannathbati	742
c	c	c		c		b	b	b	c	c	c	c	c	c	c	c			Narayanbati	743
		c				b	b	b	c	c	c	c	c	c	c	c			Baidyapur	744
						b	b	b	c	b	b	b	c	c	c	c			Sarangoan	745
c	c	c	c	c	c	b	b	a	a	c	c	c	c	c	c	c			Rajuha	746
c	c	c	c	c		a	a	a	a	c	c	c	a	a	c	a			Bhatra	747
c	c	c	c	c		b	b	b	b	c	c	c	b	b	c	c			Osail	748
								1	c	c	c	c	c	c	c	c			Uttar Sibrapur	749
		c				c	c	c	c	c	c	c	c	c	c	c			Paschim Jagannathpur	750
								1	b	c	c	c	c	c		c			Badalpur	751
								1		c	c	c		c	c				Taksail	752
								1	c	c	c		c	c	c				Damai	753
								1	c	c									Bikuch	754
						1	1	1	c	c	c	c	c	c	c	c			Bolla	755
c	c	c	c	c		c		1	a	c	c	c	c	c	c	c			Chak Jujar	756
						b				c	c	c	c	c	c	c			Kasilabati	757
		c						1		c	c	c	c	c	c				Chakpara	758
									a	a			b		a	a			Malikura	759
						b	b	1	c	b	b	c	c	b		c			Bahicha	760
						b	b	1	c	b	c			b		c			Dhulatair	761
																			Raypur	762
																			Banhat	763
																			Hariharpur	764
										c	c	c							Purbba Maheshpur	765
b	b	b	b	b															Anantapur	766
c	c	c	c	c		a	a	a	a	c	c	c	a	a	a	a			Jotejagat	767
b	b	b	b	b															Kashtagar	768
c	c	c	c	c		a	a	1	a	c	c	c	a	c	c	c			Kashipur	769
c	c	c	c	c		a	a	a	a	a	a	a	a	a	c	c			Begunbari	770
c	c	c				a	a	a	a	c	c	c	a	a	c	c			Rajapur	771
c	c	c	c	c		a	a	1	a	c	c	c	c	a	a	a			Chandipur	772
c	c	c	c	c		a	a	1	a	c	c	c	c	c	c	c			Debipur	773

Serial Number	Name of Village	Number of Non-Government Medical Amenities available.							Availability of drinking water - Yes / No							
		Charitable non Govt. hospital/Nursing home.	Medical practitioner with MBBS Degree	Medical practitioner with other degree	Medical practitioner with no degree	Traditional practitioner and faith healer .	Medicine Shop	Others	Tap water (Treated/Untreated)	Well water (Covered / Uncovered well)	Hand Pump	Tube wells / Bore well	Spring	River / Canal	Tank / Pond / Lake	Others
1	2	32	33	34	35	36	37	38	39	40	41	42	43	44	45	46

734	Baul	0	0	0	0	0	1	0	No	Yes	Yes	Yes	No	No	Yes	No
735	Sibpur	0	0	0	0	0	0	0	No	Yes	Yes	Yes	No	No	Yes	No
736	Gorahar	0	0	0	0	0	0	0	No	Yes	Yes	Yes	No	No	Yes	No
737	Masakpur	0	0	0	0	0	0	0	No	No	Yes	Yes	No	Yes	Yes	No
738	Paschim Mashapur	0	0	0	0	0	0	0	No	No	Yes	Yes	No	Yes	Yes	No
739	Chiknaikuri	0	0	0	0	0	0	0	No	Yes	Yes	Yes	No	No	Yes	No
740	Bara	0	0	0	0	0	0	0	No	No	Yes	Yes	No	No	Yes	No
741	Mallikpur	0	0	0	0	0	0	0	No	No	Yes	Yes	No	No	Yes	No
742	Jagannathbati	0	0	0	0	0	0	0	No	No	Yes	Yes	No	No	Yes	No
743	Narayanbati	0	0	0	0	0	0	0	No	No	No	Yes	No	No	Yes	No
744	Baidyapur	0	0	0	0	0	0	0	No	No	Yes	Yes	No	No	Yes	No
745	Sarangoan	0	0	0	0	0	0	0	No	No	Yes	Yes	No	No	Yes	No
746	Rajuha	0	0	0	0	0	0	0	No	No	Yes	Yes	No	No	Yes	No
747	Bhatra	0	0	0	0	0	0	0	No	No	Yes	Yes	No	No	Yes	No
748	Osail	0	0	0	0	0	0	0	No	No	Yes	Yes	No	No	Yes	No
749	Uttar Sibrapur	0	0	0	0	0	0	0	No	No	Yes	No	No	No	Yes	No
750	Paschim Jagannathpur	0	0	0	0	0	0	0	No	No	No	Yes	No	No	No	No
751	Badalpur	0	0	0	0	0	0	0	No	No	No	Yes	No	No	Yes	No
752	Taksail	0	0	0	0	0	0	0	No	No	No	Yes	No	No	Yes	No
753	Damai	0	0	0	0	0	0	0	No	No	No	Yes	No	No	Yes	No
754	Bikuch	0	0	0	0	0	0	0	No	No	No	Yes	No	No	Yes	No
755	Bolla	0	0	0	0	0	0	0	No	No	Yes	Yes	No	No	Yes	No
756	Chak Jujar	0	0	0	0	0	0	0	No	No	No	Yes	No	No	Yes	No
757	Kasilabati	0	0	0	0	0	0	0	No	No	No	Yes	No	No	Yes	No
758	Chakpara	0	0	0	0	0	0	0	No	No	No	Yes	No	No	Yes	No
759	Malikura	0	0	0	0	0	0	0	No	No	Yes	Yes	No	No	No	No
760	Bahicha	0	0	0	0	0	0	0	No	No	Yes	Yes	No	No	No	No
761	Dhulatair	0	0	0	0	0	0	0	No	No	Yes	Yes	No	No	No	No
762	Raypur	0	0	0	0	0	0	0	No	Yes	Yes	Yes	No	No	Yes	No
763	Banhat	0	0	0	0	0	0	0	No	Yes	Yes	Yes	No	No	Yes	No
764	Hariharpur	0	0	0	0	0	0	0	No	Yes	Yes	Yes	No	No	Yes	No
765	Purbba Maheshpur	0	0	0	0	0	0	0	No	No	No	Yes	No	No	Yes	No
766	Anantapur	0	0	0	0	0	0	0	No	Yes	Yes	Yes	No	No	Yes	No
767	Jotejagat	0	0	0	0	0	0	0	No	No	No	Yes	No	No	Yes	No
768	Kashtagar	0	0	0	0	0	0	0	No	No	Yes	Yes	No	No	Yes	No
769	Kashipur	0	0	0	0	0	0	0	No	No	No	Yes	No	No	Yes	No
770	Begunbari	0	0	0	0	0	0	0	No	No	Yes	Yes	No	No	Yes	No
771	Rajapur	0	0	0	0	0	0	0	No	No	No	Yes	No	No	Yes	No
772	Chandipur	0	0	0	0	0	0	0	No	No	No	Yes	No	No	Yes	No
773	Debipur	0	0	0	0	0	0	0	No	No	No	Yes	No	No	Yes	No

Availability of toilet & others Yes / No				Communication and transport facilities (If amenities available code -Yes is given except for Village Pin Code .If not available within the village , the distance range code viz; a for < 5 Kms, b for 5-10 Kms and c for 10+ kms of nearest place where facility is available is given).								
Community toilet including bath.	Community toilet excluding bath.	Rural sanitary mart or sanitary hardware outlet available near the village.	Community bio- gas or recycle of waste for productive use.	Post office(PO)	Sub post office (SPO)	Post & Telegraph office (P&TO)	Village Pin Code	Telephones (Land lines)	Public call office (PCO)	Mobile phone coverage	Name of Village	Serial Number
47	48	49	50	51	52	53	54	55	56	57	2	1

No	Yes	No	No	a	Yes	Yes	733158	Yes	Yes	Yes	Baul	734
No	No	No	No		Yes	c	733141	Yes	a	Yes	Sibpur	735
No	No	No	No	b	b	c	733103	b	b	b	Gorahar	736
No	No	No	No	c	b	c	733103	b	b	b	Masakpur	737
No	No	No	No	b	b	c	733103	Yes	b	Yes	Paschim Mashapur	738
No	No	No	No		Yes	c	733103	Yes	b	Yes	Chiknaikuri	739
No	No	No	No	c	a	c	733103	Yes	a	Yes	Bara	740
No	No	No	No	c	a	c	733158	Yes	Yes	Yes	Mallikpur	741
No	No	No	No	c	a	c	733158	Yes	a	Yes	Jagannathbati	742
No	No	No	No	c	a	c	733103	Yes	b	Yes	Narayanbati	743
No	No	No	No	c	a	c	733103	a	a	Yes	Baidyapur	744
No	No	No	No	c	Yes	c	733103	Yes	c	Yes	Sarangoan	745
No	No	No	No	c	c	c	733102	Yes	c	Yes	Rajuha	746
No	No	No	No	c	c	c	733102	b	c	Yes	Bhatra	747
No	No	No	No	c	c	c	733102	Yes	c	Yes	Osail	748
No	No	No	No	c	b	c	733103	b	b		Uttar Sibrampur	749
No	No	No	No	c	a	c	733103	a	b	Yes	Paschim Jagannathpur	750
No	No	No	No	Yes	Yes	c	733121	a	b	Yes	Badalpur	751
No	No	No	No	c	c	c	733154	a	b	b	Taksail	752
No	No	No	No	c	a	c	733154	Yes	c	c	Damai	753
No	No	No	No	c	a	c	733102	a	c	b	Bikuch	754
No	No	No	No	c	Yes	c	733154	Yes	c	Yes	Bolla	755
No	No	No	No	a	Yes	c	733154	a	a	a	Chak Jujar	756
No	No	No	No	a	a	c	733154	Yes	a	a	Kasilabati	757
No	No	No	No	c	a	c	733126	Yes	c	b	Chakpara	758
No	No	No	No	c		c	733154	a	Yes	Yes	Malikura	759
No	No	No	No	c		c	733158	Yes	Yes	Yes	Bahicha	760
No	No	No	No	c	a	c	733158	Yes	Yes	Yes	Dhulatair	761
No	No	No	No		Yes	c	733158	a	a	b	Raypur	762
No	No	No	No		Yes	c	733154	Yes	b	Yes	Banhat	763
No	No	No	No		Yes	c	733103	b	b	b	Hariharpur	764
No	No	No	No	c	a	c	733154	c	c	c	Purbba Maheshpur	765
No	No	No	No		Yes	c	733102	Yes	b	Yes	Anantapur	766
No	No	No	No	c	c	c	733102	Yes	c	Yes	Jotejagat	767
No	No	No	No			c	733102	Yes	Yes	Yes	Kashtagar	768
No	No	No	No	c	b	c	733102	Yes	c	Yes	Kashipur	769
No	No	No	No	c	c	c	733102	Yes	c	Yes	Begunbari	770
No	No	No	No	c	b	c	733127	c	Yes	c	Rajapur	771
No	No	No	No	c	b	c	733127	Yes	c	Yes	Chandipur	772
No	No	No	No	c	b	c	733141	Yes	c	Yes	Debipur	773

Communication and transport facilities (If amenities available code -Yes is given except for Village Pin Code ,If not available within the village , the distance range code viz; a for < 5 Kms, b for 5-10 Kms and c for 10+ kms of nearest place where facility is available is given).												Village connected to highway (If amenities available code viz; a for < 5 Kms, b for 5-10 Kms and c for 10+ kms of nearest place where facility is available is given).				
Serial Number	Name of Village	Internet cafes/ Common service centre (CSC)	Private courier facility	Bus service (Public & Private)	Railway stations	Auto/Modified Autos	Taxis and Vans	Tractors	Cycle-pulled rickshaws(Manual & Machine driven)	Carts driven by animals	Sea /River ferry service	Connected to national highway(NH)	Connected to state highway(SH)	Connected to major district road (MDR)	Connected to others district road	Pucca roads
1	2	58	59	60	61	62	63	64	65	66	67	68	69	70	71	72

734	Baul	Yes	c	Yes	c	Yes	Yes	c	Yes	Yes	c		Yes		Yes	Yes
735	Sibpur	a	c	a	c	a	Yes	Yes	Yes	Yes	c	a	a	a	a	a
736	Gorahar	b	b	b	c	b	Yes	b	Yes	b	b	b	b	b	b	b
737	Masakpur	c	b	b	c	c	a	b	a	c	c	b	b	b	b	b
738	Paschim Mashespur	b	c	b	c	c	b	Yes	Yes	Yes	b	b	b	b	b	a
739	Chiknaikuri	c	Yes	a	c	c	a	b	Yes	Yes	c					Yes
740	Bara	c	c	a	c	a	a	a	Yes	a	b	a	a	a	a	Yes
741	Mallikpur	c	c	a	Yes	a	a	a	Yes	a	b	a	Yes	a	a	Yes
742	Jagannathbati	a	c	a	a	a	a	a	Yes	a	a	a	a	a	a	Yes
743	Narayanbati	c	c	a	b	b	b	b	b	a	c	b	b	b	b	a
744	Baidyapur	c	c	b	b	b	b	b	Yes	b	c	b	b	b	b	Yes
745	Sarangoan	c	c	b	b	c	c	c	Yes	Yes	b	b	b	b	b	Yes
746	Rajuha	c	c	b	c	Yes	Yes	Yes	Yes	Yes	b	c	c	c	Yes	Yes
747	Bhatra	c	c	b	c	Yes	Yes	Yes	Yes	Yes	a	c	c	c	Yes	Yes
748	Osail	c	c	b	c	Yes	Yes	Yes	b	Yes	c	c	c	c	a	a
749	Uttar Sibrapur	c	c	a	b	c	a	b	a	b	c		b	a		a
750	Paschim Jagannathpur	b	c	b	b	b	b	b	Yes	b	c	b	b	b	b	a
751	Badalpur	b	b	Yes	b	c	a	b	Yes	Yes	c		b			Yes
752	Taksail	b	c	Yes	Yes	b	Yes	a	Yes	Yes	c					Yes
753	Damai	b	c	a	a	c	Yes	a	Yes	Yes	c		b			a
754	Bikuch	b	b	Yes	Yes	c	Yes	a	a	c	c		a			Yes
755	Bolla	Yes	b	a	b	c	Yes	Yes	Yes	Yes	b	a	a	a	a	Yes
756	Chak Jujar	a	a	Yes	Yes	a	Yes	a	Yes	Yes	c		Yes			a
757	Kasilabati	a	a	Yes	b	b	b	b	Yes	Yes	c		Yes		Yes	a
758	Chakpara	b	b	Yes	a	c	Yes	a	Yes	Yes	c		Yes			a
759	Malikura	c	Yes	b	b	Yes	Yes	Yes	Yes	Yes	c		Yes			a
760	Bahicha	a	c	Yes	b	c	Yes	Yes	Yes	c	c		Yes		Yes	a
761	Dhulatair	a	c	Yes	b	Yes	Yes	Yes	Yes	c	c		Yes		Yes	a
762	Raypur	b	b	a	b	c	Yes	a	Yes	Yes	c	a	a	a	a	Yes
763	Banhat	c	b	a	c	c	Yes	b	Yes	Yes	c					a
764	Hariharpur	c	b	b	c	c	Yes	b	Yes	Yes	c					a
765	Purbba Maheshpur	c	c	b	c	a	a	c	Yes	Yes	c	b	b			a
766	Anantapur	c	b	Yes	c	c	Yes	b	Yes	Yes	c					a
767	Jotejagat	c	c	c	c	Yes	Yes	Yes	Yes	Yes	Yes	c	b	b	Yes	Yes
768	Kashtagar	c	b	Yes	c	Yes	Yes	Yes	Yes	c	c					a
769	Kashipur	c	c	b	c	b	Yes	Yes	b	Yes	b	c	c	c	Yes	Yes
770	Begunbari	a	c	c	c	Yes	Yes	Yes	Yes	Yes	Yes	c	c	c	a	a
771	Rajapur	c	c	b	c	b	Yes	Yes	b	Yes	b	c	c	c	Yes	Yes
772	Chandipur	c	c	b	c	b	Yes	Yes	b	Yes	b	c	c	c	Yes	Yes
773	Debipur	c	c	b	b	b	Yes	Yes	b	Yes	b	c	c	c	Yes	Yes

ys,village roads, banks & credit societies
 :-Yes is given, If not available within the
 code viz; a for <5 Kms, b for 5-10 Kms
 place where facility is available is given).

Availability of miscellaneous facilities (If amenities available code -Yes is given, If not
 available within the village , the distance range code viz; a for < 5 Kms, b for 5-10 Kms
 and c for 10+ kms of nearest place where facility is available is given).

73	74	75	76	77	78	79	80	81	82	83	84	85	86	87	Name of Village	Serial Number
Kutchcha roads	Water bounded macadam(WBM) roads	Navigable waterway (river/canal)(NW)	Footpaths (FP)	Commercial & Co-operative Banks	ATM	Agricultural Credit Societies	Self-Help Group (SHG)	Public distribution system (PDS) shop	Mandis / Regular market	Weekly Haat	Agricultural marketing society	Integrated Child Development Scheme (Nutritional Centres)	Anganwadi Centre (Nutritional Centres)	Others (Nutritional Centres)		1

Yes	c	a	Yes	Yes	b	Yes	Yes	Yes	Yes	Yes	Yes	c	Yes	c	Baul	734
Yes	a	a	Yes	a	a	c	Yes	a	c	Yes	Yes	c	Yes	c	Sibpur	735
Yes	b	b	b	b	b	c	Yes	b	c	b	Yes	a	Yes	Yes	Gorahar	736
b	b	b	b	b	c	c	Yes	b	c	b	b	Yes	Yes	b	Masakpur	737
a	a	b	b	b	b	c	Yes	b	c	b	b	c	Yes	Yes	Paschim Mashapur	738
Yes			a			c	Yes	Yes	c	a	Yes	Yes	Yes	Yes	Chiknaikuri	739
a	a	a	a	a	b	c	Yes	a	Yes	Yes	a	c	Yes	c	Bara	740
Yes	a	b	b		a	b	Yes	a	c	a	a	c	Yes	c	Mallikpur	741
Yes	a	a	a	a	b	c	Yes	a	c	a	a	c	Yes	c	Jagannathbati	742
a	c	c	b	b	c	b	Yes	a	c	a	c	c	a	Yes	Narayanbati	743
b	b	b	b			c	Yes	a	c	a	b	a	Yes	Yes	Baidyapur	744
Yes		b	b	c	c	c	Yes	Yes	Yes	Yes	c	Yes	Yes	Yes	Sarangoan	745
Yes	b	b	Yes	c	c	c	Yes	b	Yes	Yes	b	Yes	Yes	Yes	Rajuha	746
Yes	a	a	Yes	c	c	c	Yes	a	c	Yes	a	Yes	Yes	Yes	Bhatra	747
Yes	b	b	Yes	c	c	c	Yes	b	c	Yes	b	Yes	Yes	Yes	Osail	748
a	a	a	a	b	c	c	Yes	b	c	a	c	c	a	Yes	Uttar Sibrampur	749
a	a	c	a	b	c	c	Yes	a	c	a	b	c	a	a	Paschim Jagannathpur	750
Yes			a			c	Yes	Yes	c	Yes	Yes	Yes	Yes	Yes	Badalpur	751
Yes			a	b	c	c	Yes	Yes	c	a	Yes	c	Yes	Yes	Taksail	752
Yes			a	b	c	c	Yes	Yes	c	a	Yes	Yes	Yes	Yes	Damai	753
Yes			a	b	b	c	Yes	a	c	a	Yes	c	Yes	Yes	Bikuch	754
Yes			a			c	Yes	Yes	Yes	Yes	Yes	c	Yes	Yes	Bolla	755
a			a			c	c	a	c	a	Yes	Yes	Yes	Yes	Chak Jujar	756
a			a	Yes	b	c	Yes	Yes	c	Yes	Yes	Yes	Yes	Yes	Kasilabati	757
a			a	b	c	c	c	Yes	Yes	a	Yes	c	a	Yes	Chakpara	758
Yes			a			c	Yes	Yes	c	b	Yes	Yes	Yes	Yes	Malikura	759
Yes	Yes	Yes	Yes			c	Yes	Yes	c	b	Yes	Yes	Yes	Yes	Bahicha	760
Yes			Yes			c	Yes	a	Yes	Yes	Yes	Yes	Yes	Yes	Dhulatair	761
Yes	a	a	a			c	Yes	b	c	b	b	Yes	Yes	Yes	Raypur	762
Yes		Yes	a			c	Yes	Yes	c	Yes	Yes	c	Yes	Yes	Banhat	763
Yes			a			c	Yes	b	c	a	Yes	Yes	Yes	Yes	Hariharpur	764
a			a	b	b	c	Yes	Yes	c	Yes	Yes	a	a	Yes	Purbba Maheshpur	765
Yes	Yes	Yes	a			c	Yes	Yes	c	a	Yes	c	Yes	Yes	Anantapur	766
Yes	Yes	Yes	Yes	c	c	c	Yes	a	c	Yes	a	Yes	Yes	Yes	Jotejagat	767
Yes		Yes	a			c	Yes	Yes	c	a	Yes	Yes	Yes	Yes	Kashtagar	768
Yes	b	b	Yes	c	c	c	Yes	Yes	c	Yes	Yes	Yes	Yes	Yes	Kashipur	769
Yes		Yes	Yes	c	c	c	Yes	a	c	Yes	a	Yes	Yes	Yes	Begunbari	770
Yes	b	b	Yes	c	c	c	Yes	Yes	c	Yes	Yes	Yes	Yes	Yes	Rajapur	771
Yes	b		Yes	c	c	c	Yes	Yes	c	Yes	Yes	Yes	Yes	Yes	Chandipur	772
Yes	b	b	Yes	c	c	c	Yes	Yes	c	Yes	Yes	Yes	Yes	Yes	Debipur	773

Availability of miscellaneous facilities (If amenities available code -Yes is given, If not available within the village , the distance range code viz; a for < 5 Kms, b for 5-10 Kms and c for 10+ kms of nearest place where facility is available is given).											Availability of electricity (Yes/No)				
Serial Number	Name of Village	ASHA (Accredited Social Health Activist)	Community centre with/without TV	Sports Field,	Sports Club / Recreation Centre	Cinema / Video Hall	Public Library	Public Reading Room	Newspaper Supply	Assembly Polling station	Birth & Death Registration Office	Power Supply for Domestic Use (ED)	Power Supply for Agricultural Use (EAG)	Power Supply for Commercial Use (EC)	Power Supply for All Uses (EA)
1	2	88	89	90	91	92	93	94	95	96	97	98	99	100	101

734	Baul	Yes	c	Yes	c	b	Yes	c	Yes	c	a	Yes	Yes	Yes	Yes
735	Sibpur	Yes	Yes	Yes	Yes	Yes	Yes	Yes	Yes	Yes	a	Yes	Yes	Yes	Yes
736	Gorahar	Yes	Yes	Yes	Yes	Yes	Yes	Yes	b	b	b	Yes	Yes	No	No
737	Masakpur	b	b	b	b	b	b	b	a	Yes	b	Yes	No	No	No
738	Paschim Mashapur	a	a	a	a	c	c	c	b	Yes	b	Yes	Yes	No	No
739	Chiknaikuri	Yes	Yes	Yes	Yes	Yes	Yes	Yes	Yes	Yes	a	Yes	Yes	Yes	Yes
740	Bara	Yes	a	a	a	c	c	c	Yes	b	Yes	Yes	Yes	No	No
741	Mallikpur	a	a	Yes	Yes	Yes	Yes	Yes	a	Yes	a	Yes	Yes	No	No
742	Jagannathbati	a	a	a	a	c	c	c	c	Yes	a	Yes	Yes	No	No
743	Narayanbati	a	b	b	b	c	c	c	c	a	b	Yes	No	No	No
744	Baidyapur	a	c	b	c	c	c	c	c	a	b	Yes	No	No	No
745	Sarangoan	a	b	Yes	b	c	c	c	c	Yes	b	Yes	Yes	No	No
746	Rajuha	Yes	Yes	Yes	Yes	Yes	b	b	Yes	Yes	b	Yes	Yes	Yes	Yes
747	Bhatra	Yes	Yes	Yes	Yes	a	a	a	Yes	Yes	a	Yes	No	No	No
748	Osail	Yes	Yes	Yes	Yes	b	b	b	Yes	Yes	b	Yes	No	No	No
749	Uttar Sibrapur	a	Yes	a	b	Yes	Yes	Yes	Yes	a	b	Yes	Yes	No	No
750	Paschim Jagannathpur	a	b	b	b	c	c	c	c	a	b	Yes	No	No	No
751	Badalpur	Yes	Yes	Yes	Yes	Yes	Yes	Yes	Yes	Yes	Yes	Yes	Yes	Yes	Yes
752	Taksail	Yes	Yes	Yes	Yes	b	Yes	Yes	a	a	b	Yes	No	No	No
753	Damai	a	Yes	Yes	Yes	Yes	Yes	Yes	b	Yes	Yes	Yes	No	No	No
754	Bikuch	Yes	Yes	a	Yes	b	Yes	Yes	Yes	a	a	Yes	No	No	No
755	Bolla	Yes	Yes	Yes	Yes	c	c	c	a	Yes	Yes	Yes	Yes	Yes	Yes
756	Chak Jujar	Yes	Yes	Yes	Yes	Yes	Yes	Yes	Yes	Yes	Yes	Yes	No	No	No
757	Kasilabati	Yes	Yes	Yes	Yes	Yes	Yes	Yes	b	a	a	Yes	No	No	No
758	Chakpara	a	Yes	a	Yes	Yes	Yes	Yes	a	a	a	Yes	No	No	No
759	Malikura	Yes	Yes	Yes	Yes	Yes	Yes	Yes	Yes	Yes	Yes	Yes	No	No	No
760	Bahicha	Yes	Yes	Yes	Yes	Yes	Yes	Yes	Yes	Yes	a	Yes	No	Yes	No
761	Dhulatair	Yes	Yes	Yes	Yes	Yes	Yes	Yes	Yes	Yes	a	Yes	No	Yes	No
762	Raypur	b	b	Yes	b	b	b	b	b	Yes	Yes	Yes	No	Yes	No
763	Banhat	Yes	Yes	Yes	Yes	Yes	Yes	Yes	Yes	c	a	Yes	Yes	Yes	Yes
764	Hariharpur	Yes	Yes	Yes	Yes	Yes	Yes	Yes	Yes	Yes	Yes	Yes	No	Yes	No
765	Purbba Maheshpur	a	Yes	a	Yes	b	c	Yes	b	a	a	Yes	No	No	No
766	Anantapur	Yes	Yes	Yes	Yes	Yes	Yes	Yes	Yes	Yes	b	Yes	Yes	Yes	Yes
767	Jotejagat	Yes	a	Yes	Yes	a	a	a	Yes	Yes	a	Yes	No	No	No
768	Kashtagar	Yes	Yes	Yes	Yes	Yes	Yes	Yes	Yes	Yes	Yes	Yes	No	No	No
769	Kashipur	Yes	Yes	Yes	Yes	Yes	b	b	Yes	a	b	Yes	Yes	Yes	Yes
770	Begunbari	Yes	a	Yes	Yes	a	a	a	a	Yes	Yes	Yes	No	No	No
771	Rajapur	Yes	Yes	Yes	Yes	b	b	b	Yes	a	b	Yes	No	No	No
772	Chandipur	Yes	Yes	Yes	Yes	Yes	b	b	Yes	a	b	Yes	Yes	Yes	Yes
773	Debipur	Yes	Yes	Yes	Yes	Yes	b	b	Yes	a	b	Yes	Yes	Yes	Yes

Nearest Town		Land Use							
		Area under different types of land use (in hectares rounded up to one decimal place)							
Name	Distance range code i.e. a for < 5 Kms, b for 5-10 Kms and c for 10+ kms .	Forests	Area under Non-agricultural Uses	Barren and Un-cultivable land	Permanent Pastures and Other Grazing Lands	Land Under Miscellaneous Tree Crops etc.	Culturable Waste Land	Name of Village	Serial Number
102	103	104	105	106	107	108	109	2	1

BALURGHAT	c	0	30	0	0	0	2	Baul	734
BALURGHAT	b	0	8	0	0	0	24	Sibpur	735
BALURGHAT	b	2	8	0	0	0	1	Gorahar	736
BALURGHAT	b	0	11	0	0	0	0	Masakpur	737
BALURGHAT	b	0	5.2	0	0	0	3.4	Paschim Mashapur	738
BALURGHAT	b	2	10	0	0	0	13.8	Chiknaikuri	739
BALURGHAT	b	0	35.1	0	0	0	5.6	Bara	740
BALURGHAT	b	0	12	0	0	0	191	Mallikpur	741
BALURGHAT	b	0	17	0	0	0	30	Jagannathbati	742
BALURGHAT	b	0	10	0	0	0	16.7	Narayanbati	743
BALURGHAT	b	0	11	0	0	0	50	Baidyapur	744
BALURGHAT	b	0	171	0	0	0	5	Sarangoan	745
BALURGHAT	b	0	10.8	0	0	0	0	Rajuha	746
BALURGHAT	b	0	6.1	0	0	0	0	Bhatra	747
BALURGHAT	b	0	3.4	0	0	0	0	Osail	748
BALURGHAT	b	0	15	0	0	0	0	Uttar Sibrapur	749
BALURGHAT	b	0	14	0	0	0	16.8	Paschim Jagannathpur	750
BALURGHAT	b	0	68	0	0	0	3.5	Badalpur	751
BALURGHAT	b	0	2	0	0	0	6	Taksail	752
BALURGHAT	b	0	16	0	0	0	0	Damai	753
BALURGHAT	b	0	19	0	0	0	15.3	Bikuch	754
BALURGHAT	c	0	65	0	0	0	0	Bolla	755
BALURGHAT	b	0	5	0	0	0	11	Chak Jujar	756
BALURGHAT	b	0	10	0	0	0	7.1	Kasilabati	757
BALURGHAT	b	0	7	0	0	0	0	Chakpara	758
BALURGHAT	b	0	9	0	0	0	20	Malikura	759
BALURGHAT	b	0	8	0	0	0	12.7	Bahicha	760
BALURGHAT	b	0	8	0	0	0	15.8	Dhulatair	761
BALURGHAT	b	0	20	0	0	0	5.5	Raypur	762
BALURGHAT	b	0	10	0	0	0	46	Banhat	763
BALURGHAT	b	4	14	0	0	0	58	Hariharpur	764
BALURGHAT	b	0	13	0	0	0	4	Purbba Maheshpur	765
BALURGHAT	b	0	12	0	0	0	47	Anantapur	766
BALURGHAT	b	0	2.7	0	0	0	16.5	Jotejagat	767
BALURGHAT	b	4	13.4	0	0	0	2	Kashtagar	768
BALURGHAT	b	0	3.4	0	0	0	20.2	Kashipur	769
BALURGHAT	b	0	5	0	0	0	0	Begunbari	770
BALURGHAT	b	0	4.1	0	0	0	24.3	Rajapur	771
BALURGHAT	b	0	3.4	0	0	0	10.7	Chandipur	772
BALURGHAT	b	0	0	0	0	0	23	Debipur	773

Land Use											
Area under different types of land use (in hectares rounded up to one decimal place)							Area irrigated by source (in hectare).				
Serial Number	Name of Village	Fallow lands other than current fallows	Current Fallows	Net Area Sown	Total Irrigated Land Area	Total Un-irrigated Land Area	Canals (C)	Wells/Tube-wells(W/TW)	Tanks/Lakes(T/L)	Water Falls(WF)	Others(O)
1	2	110	111	112	113	114	115	116	117	118	119

734	Baul	0	0	208.3	75	133.3	2	48	15	0	10
735	Sibpur	0	0	89.6	42	47.6	0	15	7	0	20
736	Gorahar	0	0	37.1	25	12.1	0	20	5	0	0
737	Masakpur	0	0	57.7	15	42.7	0	0	5	0	10
738	Paschim Mashespur	0	0	85	45	40	20	0	5	0	20
739	Chiknaikuri	0	0	23	20	3	6	6	6	0	2
740	Bara	0	0	224	90	134	0	80	0	0	10
741	Mallikpur	0	0	187.9	90	97.9	0	50	20	0	20
742	Jagannathbati	0	0	80.7	50	30.7	0	25	15	0	10
743	Narayanbati	0	0	25	20	5	0	15	5	0	0
744	Baidyapur	0	0	74.4	40	34.4	0	30	5	0	5
745	Sarangoan	0	0	303.5	170	133.5	70	80	20	0	0
746	Rajuha	0	0	252	39.8	212.2	0	17.5	22.3	0	0
747	Bhatra	0	0	154.5	70.8	83.6	0	60.7	10.1	0	0
748	Osail	0	0	199.4	74.4	125	0	60	14.4	0	0
749	Uttar Sibrapur	0	0	78.8	63.8	15	10	53.8	0	0	0
750	Paschim Jagannathpur	0	0	30	20	10	0	10	10	0	0
751	Badalpur	0	0	95	75	20	0	50	20	0	5
752	Taksail	0	0	50	30	20	0	20	10	0	0
753	Damai	0	0	42.4	10	32.4	0	10	0	0	0
754	Bikuch	0	0	40	30	10	0	20	10	0	0
755	Bolla	0	0	361.4	60	301.4	0	60	0	0	0
756	Chak Jujar	0	0	45.2	23.2	22	3.2	10	10	0	0
757	Kasilabati	0	0	35	20	15	0	15	5	0	0
758	Chakpara	0	0	42.4	17	25.4	0	12	0	0	5
759	Malikura	0	0	51.4	15	36.4	0	5	10	0	0
760	Bahicha	0	0	35	25	10	2	9	12	0	2
761	Dhulatair	0	0	35	25	10	0	25	0	0	0
762	Raypur	0	0	45	35	10	1	4	10	0	20
763	Banhat	0	0	127.6	30	97.6	6	10	4	0	10
764	Hariharpur	0	0	224.2	35	189.2	0	20	10	0	5
765	Purbba Maheshpur	0	0	67.7	20	47.7	0	10	5	0	5
766	Anantapur	0	0	32.3	25	7.3	6	12	5	0	2
767	Jotejagat	0	0	28.3	20.2	8.1	0	12.1	3.1	0	5
768	Kashtagar	0	0	60	40	20	0	10	20	0	10
769	Kashipur	0	0	42.8	27.4	15.4	0	21	6.4	0	0
770	Begunbari	0	0	42	25.8	16.2	0	17.7	8.1	0	0
771	Rajapur	0	0	105.8	50	55.8	0	45.9	4.1	0	0
772	Chandipur	0	0	30.2	22.2	8.1	0	14.1	8.1	0	0
773	Debipur	0	0	28.3	20.2	8.1	0	12.2	8.1	0	0

Name of three most important commodities manufactured			Name of Village	Serial Number
First	Second	Third		
120	121	122	2	1

Wheat

Baul	734
Sibpur	735
Gorahar	736
Masakpur	737
Paschim Mashapur	738
Chiknaikuri	739
Bara	740
Mallikpur	741
Jagannathbati	742
Narayanbati	743
Baidyapur	744
Sarangoan	745
Rajuha	746
Bhatra	747
Osail	748
Uttar Sibrampur	749
Paschim Jagannathpur	750
Badalpur	751
Taksail	752
Damai	753
Bikuch	754
Bolla	755
Chak Jujar	756
Kasilabati	757
Chakpara	758
Malikura	759
Bahicha	760
Dhulatair	761
Raypur	762
Banhat	763
Hariharpur	764
Purbba Maheshpur	765
Anantapur	766
Jotejagat	767
Kashtagar	768
Kashipukur	769
Begunbari	770
Rajapur	771
Chandipur	772
Debipur	773

Census of India 2011
Amenities and Land use

Serial Number	Name of Village	Location code no.	Total area of the village (in hectares rounded up to one decimal place)	Total population (2011 census)	Number of households (2011 census)	Number of educational amenities available in village , the distance range code viz; a for 0-5 kms, b for 5-10 kms, c for 10+ kms of nearest place where facility is available							
						Pre-Primary school (PP)	Primary school (P)	Middle school (M)	Secondary School (S)	Senior Secondary school (SS)	Degree college of arts , science & commerce (ASC)	Engineering college(EC)	Medical college (MC)
1	2	3	4	5	6	7	8	9	10	11	12	13	14
774	Khashpur	311103	192.5	638	168	3	2	2	2	1	c	c	c
775	Uttar Chakbhabani	311104	134.2	420	105	1	1	1	1	a	b	b	c
776	Chak Gobinda	311105	53.4	502	133	1	1				c	c	c
777	Saidpur	311106	91.4	350	93	1	1	a	a	a	c	c	c
778	Kajjalsi	311107	122.7	349	93	1	1	a	a	a	c	c	c
779	Paschim Krishnapur	311108	124.1	432	103	1	1	a	a	a	c	c	c
780	Rahatail	311109	73.6	550	138	a	a	a	a	a	c	c	c
781	Dharampur	311110	102	454	110	a	a	a	a	a	c	c	c
782	Baodhara	311111	54.9	155	37	1	1	a	a	a	c	c	c
783	Narayanpur	311112	84	573	130	a	a	b	b	b	c	c	c
784	Asair	311113	158.9	588	134	1	1	a	a	a	c	c	c
785	Bara Kashipur	311114	197.4	926	239	2	1	a	a	a	b	b	c
786	Sibrambati	311115	53.4	459	118	1	1	b	b	b	b	b	c
787	Bharendra	311116	78.7	382	100	1	1	a	a	a	c	c	c
788	Laksminarayanpur	311117	58.4	123	30	1	1	a	a	a	b	b	c
789	Darail	311118	44.5	290	71	a	a	a	a	a	c	c	c
790	Durlabhpur	311119	270	2046	515	1	1	a	a	a	b	b	c
791	Madanganj	311120	64.3	522	134	1	1	a	a	a	c	c	c
792	Parbatipur	311121	122.5	924	209	1	1	a	a	a	b	b	c
793	Nihi Nagar	311122	104.3	173	44	1	1	a	a	a	b	b	c
794	Phulghara	311123	139.6	842	212	1	1	a	a	a	b	b	c
795	Paschim Kalikapur	311124	159.1	1151	283	2	2	1	1	1	b	b	
796	Boaldar	311125	395.7	1679	423	1	1	a	a	a	c	c	c
797	Mohanpur	311126	147.7	133	33	a	a	b	b	b	b	b	c
798	Dogachhi	311127	158	1229	305	1	1	b	b	b	c	c	c
799	Kasiadanga	311128	213.8	942	252	1	1	1	1				
800	Dharail	311129	67.4	301	75	1	1						
801	Jiapur	311130	56.3	251	64	a							
802	Palashdanga	311131	47.4	364	89	1	1						
803	Santosh Palasdanga	311132	52.2	28	6	a							
804	Jalghar	311133	426.7	2310	591	3	2	1					
805	Majhina	311134	104.2	254	63	1	1						
806	Talmandira	311135	174.6	555	138	2	2						
807	Trikul	311136	210.1	744	192	1	1						
808	Asurakrisnabati	311137	91.4	172	46	a							
809	Krishnagar	311138	144.5	532	136	1	1						
810	Radhanagar	311139	339.2	1492	367	1	1						
811	Nabipur	311140	58.6	0	0								
812	Gopinagar	311141	101.7	821	202	1	1						
813	Radhanagar Bhratia	311142	40.8	91	22	1	1						
814	Badmulukkismat	311143	123.4	125	30	1	1	a					
815	Fatepur	311144	98.6	753	183	1	1						

- Village Directory

(As in 2009)

le. (If not available within the : < 5 Kms, b for 5-10 Kms and c cility is available is given).						Number of Medical Amenities available. (If not available within the village , the distance range code viz; a for < 5 Kms, b for 5-10 Kms and c for 10+ kms of nearest place where facility is available is given).						Name of Village	Serial Number					
Management institute (MI)	Polytechnic (Pt)	Vocational training school /ITI	Non-formal training centre (NFTC)	Special school for disabled (SSD)	Others (specify)	Community health centre (CHC)	Primary health centre (PHC)	Primary health sub centre (PHS)	Maternity and child welfare centre (MCW)	T.B. clinic (TBC)	Hospital-allopathic (HA)			Hospital-alternative medicine (HO)	Dispensary (D)	Veterinary hospital (VH)	Mobile health clinic (MHC)	Family welfare centre (FWC)
15	16	17	18	19	20	21	22	23	24	25	26	27	28	29	30	31	2	1
c	c	c	c	c		1	1	1	1	c	c	c	1	1	c	c	Khashpur	774
c	c	b	b	b		a	a	a	b	b	b	b	a	a	b	b	Uttar Chakbhabani	775
c	c	c				a	a	a	a	a	c	c	c	a	c	a	Chak Gobinda	776
c	c	c		c		a	a	a	a	c	c	c	a	a	a	a	Saidpur	777
c	c	c	c	c		a	a	a	a	c	c	c	a	a	c	c	Kajjalsi	778
c	c	c	c	c		a	a	a	a	c	c	c	c	a	c	a	Paschim Krishnapur	779
c	c	c	c	c		b	b	a	b	c	c	c	b	b	c	c	Rahatail	780
c	c	c	c	c		b	b	a	b	c	c	c	b	b	c	c	Dharampur	781
c	c	c	c	c		b	b	a	b	c	c	c	b	b	c	c	Baodhara	782
c	c	c				b	b	b	b	c	c	c	b	b	c	c	Narayanpur	783
c	c	c	c	c		b	b	a	b	c	c	c	b	b			Asair	784
c	c	b	b	b	b	b	b	1	b	b	b	b	b	b	b	b	Bara Kashipur	785
c	b	b	b	b		b	b	a	b	b	b	b	b	b	b	b	Sibrambati	786
c	c	c	c	c		b	1	b	b	c	c	c	c	c	c	c	Bharendra	787
c	c	b	b	b		a	b	a	b	b	b	b	b	b	b	b	Lakshminarayanpur	788
c	c	c	c	c		a	a	a	a	c	c	c	a	a	c	a	Darail	789
c	c	b	b	b		a	a	a	b	b	b	b	a	a	b	b	Durllabhpur	790
c	c	c	c	c		a	a	a	c	c	c	c	a	a	c	c	Madanganj	791
c	c	b	b	b		a	a	a	a	b	b	b	b	b	b	b	Parbatipur	792
c	c	b	b	b		a	a	a	b	b	b	b	a	a	b	b	Nihi Nagar	793
c	c	b	b	b		a	a	a	b	b	b	b	b	b	b	b	Phulghara	794
		b	b	b		b	b	1	b	b	b	b	b	b	b	b	Paschim Kalikapur	795
c	c	c	c	c		a	a	a	a	a	a	a	a	a	a	a	Boaldar	796
c	c	b	b	b		b	b	a	b	b	b	b	b	b	b	b	Mohanpur	797
c	c	c	c	c		b	b	b	b	c	c	c	c	c	c	c	Dogachhi	798
																	Kasiadanga	799
						b	c	a	b	c	c		a	a		b	Dharail	800
						b	c	a	b	c	c		a	a		b	Jiapur	801
						b	c	a	b	c	c		a	a			Palashdanga	802
																	Santosh Palasdanga	803
						1	b	c	1	c	c	c	2	1			Jalghar	804
						c	c	a	b	c	c		a	a		b	Majhina	805
																	Talmandira	806
																	Trikul	807
																	Asurakrisnabati	808
						b	c	a	b	c	c		a	a			Krishnagar	809
						1	b	c	b	b	b		b	a		b	Radhanagar	810
																	Nabipur	811
						1	b	c	b	b	c	c	b	b		b	Gopinagar	812
						b	c	b	b	b	b		b	b			Radhanagar Bhrratta	813
																	Badmulukkismat	814
																	Fatepur	815

Serial Number	Name of Village	Number of Non-Government Medical Amenities available.							Availability of drinking water - Yes / No							
		Charitable non Govt. hospital/Nursing home.	Medical practitioner with MBBS Degree	Medical practitioner with other degree	Medical practitioner with no degree	Traditional practitioner and faith healer .	Medicine Shop	Others	Tap water (Treated/Untreated)	Well water (Covered / Uncovered well)	Hand Pump	Tube wells / Bore well	Spring	River / Canal	Tank / Pond / Lake	Others
1	2	32	33	34	35	36	37	38	39	40	41	42	43	44	45	46
774	Khashpur	0	0	0	0	0	0	0	No	No	Yes	Yes	No	No	Yes	No
775	Uttar Chakbhabani	0	0	0	0	0	0	0	No	No	Yes	Yes	No	No	Yes	No
776	Chak Gobinda	0	0	0	0	0	0	0	No	No	No	Yes	No	No	Yes	No
777	Saidpur	0	0	0	0	0	0	0	No	No	No	Yes	No	No	Yes	No
778	Kajjalsi	0	0	0	0	0	0	0	No	No	Yes	Yes	No	No	Yes	No
779	Paschim Krishnapur	0	0	0	0	0	0	0	No	No	Yes	Yes	No	No	Yes	No
780	Rahatail	0	0	0	0	0	0	0	No	No	Yes	Yes	No	No	Yes	No
781	Dharampur	0	0	0	0	0	0	0	No	No	Yes	Yes	No	No	Yes	No
782	Baodhara	0	0	0	0	0	0	0	No	No	Yes	Yes	No	No	Yes	No
783	Narayanpur	0	0	0	0	0	0	0	No	No	Yes	Yes	No	No	Yes	No
784	Asair	0	0	0	0	0	0	0	No	No	Yes	Yes	No	No	Yes	No
785	Bara Kashipur	0	0	0	0	0	0	0	No	No	No	Yes	No	No	Yes	No
786	Sibrambati	0	0	0	0	0	0	0	No	No	No	Yes	No	No	Yes	No
787	Bharendra	0	0	0	0	0	0	0	No	No	No	Yes	No	No	Yes	No
788	Laksminarayanpur	0	0	0	0	0	0	0	No	No	Yes	Yes	No	No	Yes	No
789	Darail	0	0	0	0	0	0	0	No	No	Yes	Yes	No	No	Yes	No
790	Durlabhpur	0	0	0	0	0	0	0	No	No	Yes	Yes	No	No	Yes	No
791	Madanganj	0	0	0	0	0	0	0	No	No	Yes	Yes	No	No	Yes	No
792	Parbatipur	0	0	0	0	0	0	0	No	No	Yes	Yes	No	No	Yes	No
793	Nihi Nagar	0	0	0	0	0	0	0	No	No	Yes	Yes	No	No	Yes	No
794	Phulghara	2	2	2	2	2	2	2	No	No	Yes	Yes	No	No	Yes	No
795	Paschim Kalikapur	0	0	0	0	0	0	0	No	No	No	Yes	No	No	Yes	No
796	Boaldar	0	0	0	0	0	0	0	No	No	Yes	Yes	No	No	Yes	No
797	Mohanpur	0	0	0	0	0	0	0	No	No	Yes	Yes	No	No	Yes	No
798	Dogachhi	0	0	0	0	0	0	0	No	No	Yes	Yes	No	No	Yes	No
799	Kasiadanga	0	0	0	0	0	0	0	Yes	No	No	Yes	No	No	No	No
800	Dharail	0	0	0	0	0	0	0	Yes	No	Yes	No	No	No	Yes	No
801	Jiapur	0	0	0	0	0	0	0	Yes	No	Yes	No	No	Yes	Yes	No
802	Palashdanga	0	0	0	0	0	0	0	Yes	No	Yes	No	No	Yes	Yes	No
803	Santosh Palasdanga	0	0	0	0	0	0	0	No	No	No	No	No	No	No	Yes
804	Jalghar	0	0	0	0	0	2	0	Yes	No	Yes	No	No	No	Yes	No
805	Majhina	0	0	0	0	0	0	0	No	No	Yes	No	No	No	Yes	No
806	Talmandira	0	0	0	0	0	0	0	No	No	No	Yes	No	No	Yes	No
807	Trikul	0	0	0	0	0	0	0	No	No	No	Yes	No	No	Yes	No
808	Asurakrisnabati	0	0	0	0	0	0	0	No	No	Yes	No	No	No	Yes	No
809	Krishnagar	0	0	0	0	0	0	0	Yes	No	Yes	No	No	Yes	Yes	No
810	Radhanagar	0	0	0	0	0	0	0	No	No	Yes	No	No	Yes	Yes	No
811	Nabipur															
812	Gopinagar	0	0	0	0	0	0	0	No	No	Yes	No	No	No	Yes	No
813	Radhanagar Bhrratta	0	0	0	0	0	0	0	No	No	Yes	No	No	Yes	Yes	No
814	Badmulukkismat	0	0	0	0	0	0	0	No	No	Yes	No	No	No	Yes	No
815	Fatepur	0	0	0	0	0	0	0	No	No	Yes	No	No	Yes	Yes	No

Availability of toilet & others Yes / No				Communication and transport facilities (If amenities available code -Yes is given except for Village Pin Code ,If not available within the village , the distance range code viz; a for < 5 Kms, b for 5-10 Kms and c for 10+ kms of nearest place where facility is available is given).								
Community toilet including bath.	Community toilet excluding bath.	Rural sanitary mart or sanitary hardware outlet available near the village.	Community bio- gas or recycle of waste for productive use.	Post office(PO)	Sub post office (SPO)	Post & Telegraph office (P&TO)	Village Pin Code	Telephones (Land lines)	Public call office (PCO)	Mobile phone coverage	Name of Village	Serial Number
47	48	49	50	51	52	53	54	55	56	57	2	1
No	No	No	No	c	b	c	733102	Yes	b	b	Khashpur	774
No	No	No	No	b	b	b	733103	Yes	b	Yes	Uttar Chakbhabani	775
No	No	No	No	c	b	c	733102	Yes	c	Yes	Chak Gobinda	776
No	No	No	No	c	b	c	733153	Yes	c	Yes	Saidpur	777
No	No	No	No	c	c	c	733103	Yes	c	Yes	Kajialsi	778
No	No	No	No	c	c	c	733102	Yes	c	Yes	Paschim Krishnapur	779
No	No	No	No	c	c	c	733102	Yes	c	Yes	Rahatail	780
No	No	No	No	c	c	c	733102	Yes	c	Yes	Dharampur	781
No	No	No	No	c	c	c	733102	Yes	c	Yes	Baodhara	782
No	No	No	No	c	c	c	733141	Yes	c	Yes	Narayanpur	783
No	No	No	No	c	c	c	733102	Yes	c	Yes	Asair	784
No	No	No	No	b	b	b	733102	Yes	b	Yes	Bara Kashipur	785
No	No	No	No	b	b	b	733102	Yes	b	Yes	Sibrambati	786
No	No	No	No	c	b	c	733102	Yes	c	Yes	Bharendra	787
No	No	No	No	b	b	b	733103	Yes	b	Yes	Laksminarayanpur	788
No	No	No	No	c	c	c	733127	Yes	c	c	Darail	789
No	No	No	No	b	b	b	733102	Yes	b	Yes	Durilabhpur	790
No	No	No	No	b	b	b	733133	Yes	b	Yes	Madanganj	791
No	No	No	No	b	b	b	733140	Yes	b	Yes	Parbatipur	792
No	No	No	No	b	b	b	733127	Yes	b	Yes	Nihi Nagar	793
No	No	No	No	b	b	b	733102	Yes	b	Yes	Phulghara	794
No	No	No	No	b	b	b	733102	Yes	b	Yes	Paschim Kalikapur	795
No	No	No	No	b	b	b	733102	Yes	b	Yes	Boaldar	796
No	No	No	No	b	b	b	733140	Yes	b	Yes	Mohanpur	797
No	No	No	No	c	c	c	733102	Yes	c	Yes	Dogachhi	798
No	No	No	No			c	733102	a	b	Yes	Kasiadanga	799
No	No	No	No			c	733140	a	b	Yes	Dharail	800
No	No	No	No			c	733102	a	b	Yes	Jiapur	801
No	No	No	No			c	733102	b	b	Yes	Palashdanga	802
No	No	No	No			c	733102	a	b	Yes	Santosh Palasdanga	803
No	No	No	No		Yes	c	733102	Yes	Yes	Yes	Jalghar	804
No	No	No	No			b	733141	b	b	Yes	Majhina	805
No	No	No	No			c	733102	b	b	b	Talmandira	806
No	No	No	No			c	733102	b	b	a	Trikul	807
No	No	No	No			c	733140	a	a	b	Asurakrisnabati	808
No	No	No	No			c	733133	Yes	b	Yes	Krishnagar	809
No	No	No	No		Yes	c	733129	b	b	Yes	Radhanagar	810
											Nabipur	811
No	No	No	No			c	733102	a	b	Yes	Gopinagar	812
No	No	No	No			c	733102	a	b	Yes	Radhanagar Bhratta	813
No	No	No	No			c	733155	a	b	b	Badmulukkismat	814
No	No	No	No			c	733126	a	b	b	Fatepur	815

Communication and transport facilities (If amenities available code -Yes is given except for Village Pin Code ,If not available within the village , the distance range code viz; a for < 5 Kms, b for 5-10 Kms and c for 10+ kms of nearest place where facility is available is given).													Village connected to highway (If amenities available code viz; a for < 5 Kms, b for 5-10 Kms and c for 10+ kms of nearest place where facility is available is given).			
Serial Number	Name of Village	Internet cafes/ Common service centre (CSC)	Private courier facility	Bus service (Public & Private)	Railway stations	Auto/Modified Autos	Taxis and Vans	Tractors	Cycle-pulled rickshaws(Manual & Machine driven)	Carts driven by animals	Sea /River ferry service	Connected to national highway(NH)	Connected to state highway(SH)	Connected to major district road (MDR)	Connected to others district road	Pucca roads
1	2	58	59	60	61	62	63	64	65	66	67	68	69	70	71	72
774	Khashpur	c	c	Yes	Yes	Yes	Yes	Yes	Yes	Yes	Yes	c	c	c	Yes	Yes
775	Uttar Chakbhabani	b	b	b	b	c	Yes	Yes	Yes	Yes	Yes	c	b	b	a	a
776	Chak Gobinda	c	c	c	c	Yes	Yes	Yes	b	Yes	b	c	c	c	Yes	Yes
777	Saidpur	c	c	b	c	b	Yes	Yes	b	Yes	b	c	c	c	Yes	Yes
778	Kajiali	c	c	c	c	Yes	Yes	Yes	Yes	Yes	a	c	c	c	Yes	Yes
779	Paschim Krishnapur	c	c	c	c	Yes	Yes	Yes	Yes	Yes	a	c	c	c	a	a
780	Rahatail	c	c	c	c	Yes	Yes	Yes	Yes	Yes	c	c	c	c	a	a
781	Dharampur	c	c	c	c	Yes	Yes	Yes	Yes	Yes	b	c	c	c	a	a
782	Baodhara	c	c	c	c	a	Yes	Yes	a	Yes	b	a	c	c	a	a
783	Narayanpur	c	c	c	c	Yes	Yes	Yes	Yes	Yes	b	c	c	c	a	a
784	Asair	c	c	c	c	Yes	Yes	Yes	Yes	Yes	b	c	c	c	a	a
785	Bara Kashipur	b	b	b	b	Yes	Yes	Yes	Yes	Yes	b	c	b	b	Yes	Yes
786	Sibrambati	b	b	b	b	Yes	Yes	Yes	Yes	c	b	c	c	c	Yes	Yes
787	Bharendra	c	c	b	b	b	Yes	Yes	b	Yes	b	c	c	c	Yes	Yes
788	Lakshminarayanpur	b	b	b	b	Yes	Yes	Yes	Yes	Yes	b	c	b	b	a	a
789	Darail	c	c	c	Yes	a	Yes	Yes	a	Yes	a	c	c	c	a	a
790	Durlabhpur	b	b	b	b	Yes	Yes	Yes	Yes	Yes	Yes	c	b	b	a	a
791	Madanganj	b	b	b	b	Yes	Yes	Yes	Yes	Yes	Yes	c	b	b	a	a
792	Parbatipur	b	b	b	b	a	Yes	Yes	a	Yes	a	c	b	b	a	a
793	Nihi Nagar	b	b	b	b	c	Yes	Yes	Yes	Yes	Yes	c	b	b	a	a
794	Phulghara	b	b	b	b	Yes	Yes	Yes	Yes	Yes	Yes	c	b	b	a	a
795	Paschim Kalikapur	b	b	b	b	Yes	Yes	Yes	Yes	Yes	Yes	c	b	b	Yes	Yes
796	Boaldar	b	b	b	b	Yes	Yes	Yes	Yes	Yes	a	c	b	b	Yes	Yes
797	Mohanpur	b	b	b	b	Yes	Yes	Yes	Yes	Yes	b	c	b	b	Yes	Yes
798	Dogachhi	c	c	c	c	Yes	Yes	Yes	Yes	Yes	c	c	c	c	a	Yes
799	Kasiadanga	c	b	b	c	c	a	b	Yes	c	c					a
800	Dharail	c	b	b	c	Yes	Yes	Yes	Yes	Yes	c					Yes
801	Jiapur	c	Yes	b	c	Yes	Yes	Yes	Yes	Yes	c					Yes
802	Palashdanga	c	Yes	b	c	c	Yes	Yes	Yes	Yes	c					a
803	Santosh Palasdanga	c	b	b	c	c	a	b	Yes	c	c					a
804	Jalghar	c	Yes	Yes	c	Yes	Yes	Yes	Yes	Yes	c			Yes	Yes	Yes
805	Majhina	b	Yes	Yes	c	Yes	Yes	Yes	Yes	c	c			Yes		a
806	Talmandira	b	b	b	c	c	Yes	a	Yes	c	c					a
807	Trikul	b	a	b	c	c	Yes	b	Yes	Yes	c					a
808	Asurakrisnabati	c	b	b	c	c	Yes	c	Yes	Yes	c			Yes		a
809	Krishnagar	c	b	Yes	c	Yes	Yes	Yes	Yes	Yes	c			Yes		Yes
810	Radhanagar	c	Yes	a	c	Yes	Yes	Yes	Yes	Yes	Yes					Yes
811	Nabipur															
812	Gopinagar	b	Yes	b	c	Yes	Yes	Yes	Yes	Yes	c					Yes
813	Radhanagar Bhratta	b	Yes	b	c	Yes	Yes	Yes	Yes	Yes	c					Yes
814	Badmulukkismat	c	b	b	c	c	a	Yes	Yes	Yes	c					a
815	Fatepur	c	c	b	c	c	a	Yes	Yes	Yes	c					a

ys,village roads, banks & credit societies :-Yes is given, If not available within the code viz; a for <5 Kms, b for 5-10 Kms place where facility is available is given).							Availability of miscellaneous facilities (If amenities available code -Yes is given, If not available within the village , the distance range code viz; a for < 5 Kms, b for 5-10 Kms and c for 10+ kms of nearest place where facility is available is given).											
Kutchcha roads	Water bounded macadam(WBM) roads	Navigable waterway (river/canal)(NW)	Footpaths (FP)	Commercial & Co-operative Banks	ATM	Agricultural Credit Societies	Self-Help Group (SHG)	Public distribution system (PDS) shop	Mandis / Regular market	Weekly Haat	Agricultural marketing society	Integrated Child Development Scheme (Nutritional Centres)	Anganwadi Centre (Nutritional Centres)	Others (Nutritional Centres)	Name of Village	Serial Number		
73	74	75	76	77	78	79	80	81	82	83	84	85	86	87	2	1		
Yes	Yes	Yes	Yes	b	b	b	Yes	Yes	Yes	Yes	Yes	Yes	Yes	Yes	Khashpur	774		
Yes	a	Yes	Yes	b	b	b	Yes	a	c	Yes	a	Yes	Yes	Yes	Uttar Chakbhabani	775		
Yes	b	b	a	c	c	c	Yes	Yes	c	Yes	Yes	Yes	Yes	Yes	Chak Gobinda	776		
Yes	b	b	Yes	c	c	c	Yes	Yes	c	Yes	Yes	Yes	Yes	Yes	Saidpur	777		
Yes	a	a	Yes	c	c	c	Yes	a	Yes	Yes	a	Yes	Yes	Yes	Kajjalsi	778		
Yes	a	a	Yes	c	c	c	Yes	a	c	Yes	a	Yes	Yes	Yes	Paschim Krishnapur	779		
Yes	b	b	Yes	c	c	c	Yes	b	c	Yes	a	a	a	Yes	Rahatail	780		
Yes	b	b	Yes	c	c	c	Yes	b	c	Yes	b	Yes	Yes	Yes	Dharampur	781		
Yes	b	b	Yes	c	c	c	Yes	b	c	Yes	b	Yes	Yes	Yes	Baodhara	782		
Yes	b	b	Yes	c	c	c	Yes	b	c	Yes	b	Yes	Yes	Yes	Narayanpur	783		
Yes	b	b	Yes	c	c	c	Yes	b	c	Yes	b	Yes	Yes	Yes	Asair	784		
Yes	b	b	Yes	b	b	b	Yes	Yes	Yes	Yes	b	Yes	Yes	Yes	Bara Kashipur	785		
Yes	b	b	Yes	b	b	b	Yes	a	c	Yes	a	Yes	Yes	Yes	Sibrambati	786		
Yes	b	b	Yes	c	c	c	Yes	Yes	c	Yes	Yes	Yes	Yes	Yes	Bharendra	787		
Yes	b	b	Yes	b	b	b	Yes	b	c	Yes	b	Yes	Yes	Yes	Laksminarayanpur	788		
Yes	a	a	Yes	c	c	c	Yes	a	c	Yes	a	Yes	Yes	Yes	Darail	789		
Yes	a	Yes	Yes	b	b	b	Yes	a	c	Yes	a	Yes	Yes	Yes	Durllabhpur	790		
Yes	a	Yes	Yes	b	b	b	Yes	Yes	c	a	Yes	Yes	Yes	Yes	Madanganj	791		
Yes	a	a	Yes	b	b	b	Yes	a	c	Yes	a	Yes	Yes	Yes	Parbatipur	792		
Yes	a	Yes	Yes	b	b	b	Yes	a	c	Yes	a	Yes	Yes	Yes	Nihi Nagar	793		
Yes	a	Yes	Yes	b	b	b	Yes	a	c	Yes	a	Yes	Yes	Yes	Phulghara	794		
Yes	b	Yes	Yes	b	b	b	Yes	a	Yes	Yes	Yes	Yes	Yes	Yes	Paschim Kalikapur	795		
Yes	a	a	Yes	b	b	b	Yes	a	Yes	Yes	a	Yes	Yes	Yes	Boaldar	796		
Yes	b	b	Yes	b	b	b	Yes	b	c	Yes	b	a	a	Yes	Mohanpur	797		
Yes	b	b	Yes	c	c	c	Yes	b	Yes	Yes	b	Yes	Yes	Yes	Dogachhi	798		
a		Yes				c	Yes	Yes	c	a	Yes	Yes	Yes	Yes	Kasiadanga	799		
a		b				c	Yes	Yes	Yes	a	Yes	Yes	Yes	Yes	Dharail	800		
a		b				c	Yes	Yes	c	a	Yes	Yes	Yes	Yes	Jiapur	801		
a		b				b	Yes	Yes	c	a	Yes	Yes	Yes	Yes	Palashdanga	802		
a		b				c	Yes	Yes	c	b	Yes	Yes	Yes	Yes	Santosh Palasdanga	803		
a		b		a		c	Yes	Yes	c	Yes	Yes	Yes	Yes	Yes	Jalghar	804		
a		b				c	Yes	Yes	c	a	Yes	Yes	a	Yes	Majhina	805		
Yes		b				c	Yes	Yes	c	a	Yes	Yes	Yes	Yes	Talmandira	806		
Yes		b				c	Yes	Yes	c	b	Yes	Yes	Yes	Yes	Trikul	807		
a		b				c	Yes	Yes	c	a	Yes	Yes	Yes	Yes	Asurakrisnabati	808		
a		b				c	Yes	Yes	c	a	Yes	Yes	Yes	Yes	Krishnagar	809		
a		Yes	b			c	Yes	a	c	a	Yes	Yes	Yes	Yes	Radhanagar	810		
															Nabipur	811		
a		b				c	Yes	Yes	c	a	Yes	Yes	Yes	Yes	Gopinagar	812		
a		b				c	Yes	Yes	c	a	Yes	Yes	a	Yes	Radhanagar Bhtratta	813		
a		b				c	Yes	Yes	c	a	Yes	Yes	Yes	Yes	Badmulukkismat	814		
a		b				c	Yes	Yes	c	a	Yes	Yes	Yes	Yes	Fatepur	815		

Availability of miscellaneous facilities (If amenities available code -Yes is given, If not available within the village , the distance range code viz; a for < 5 Kms, b for 5-10 Kms and c for 10+ kms of nearest place where facility is available is given).												Availability of electricity (Yes/No)			
Serial Number	Name of Village	ASHA (Accredited Social Health Activist)	Community centre with/without TV	Sports Field,	Sports Club / Recreation Centre	Cinema / Video Hall	Public Library	Public Reading Room	Newspaper Supply	Assembly Polling station	Birth & Death Registration Office	Power Supply for Domestic Use (ED)	Power Supply for Agricultural Use (EAG)	Power Supply for Commercial Use (EC)	Power Supply for All Uses (EA)
1	2	88	89	90	91	92	93	94	95	96	97	98	99	100	101
774	Khashpur	Yes	Yes	Yes	Yes	Yes	Yes	Yes	Yes	Yes	Yes	Yes	Yes	Yes	Yes
775	Uttar Chakbhabani	Yes	a	Yes	Yes	a	a	a	Yes	Yes	a	Yes	Yes	Yes	Yes
776	Chak Gobinda	Yes	Yes	Yes	Yes	Yes	Yes	Yes	Yes	a	a	Yes	No	No	No
777	Saidpur	Yes	Yes	Yes	Yes	Yes	Yes	b	b	Yes	a	Yes	Yes	Yes	Yes
778	Kajjalsi	Yes	a	Yes	Yes	a	a	a	Yes	Yes	a	Yes	Yes	Yes	Yes
779	Paschim Krishnapur	Yes	a	a	Yes	a	a	a	Yes	a	a	Yes	Yes	Yes	Yes
780	Rahatail	Yes	a	Yes	Yes	a	b	b	Yes	a	b	Yes	Yes	Yes	Yes
781	Dharampur	Yes	Yes	Yes	Yes	a	b	b	Yes	a	b	Yes	Yes	Yes	Yes
782	Badhara	Yes	Yes	Yes	Yes	a	b	b	Yes	a	b	Yes	Yes	Yes	Yes
783	Narayanpur	Yes	b	Yes	Yes	a	b	b	Yes	a	b	Yes	Yes	Yes	Yes
784	Asair	Yes	a	Yes	Yes	a	b	b	Yes	Yes	b	Yes	Yes	Yes	Yes
785	Bara Kashipur	Yes	a	Yes	Yes	Yes	b	b	Yes	Yes	b	Yes	Yes	Yes	Yes
786	Sibrambati	Yes	Yes	Yes	Yes	a	a	a	Yes	a	b	Yes	Yes	Yes	Yes
787	Bharendra	Yes	Yes	Yes	Yes	Yes	b	b	Yes	a	b	Yes	Yes	Yes	Yes
788	Laksminarayanpur	Yes	a	Yes	Yes	a	b	b	Yes	a	b	Yes	Yes	Yes	Yes
789	Darail	Yes	a	Yes	Yes	a	a	a	Yes	a	a	Yes	Yes	Yes	Yes
790	Durllabhpur	Yes	a	Yes	Yes	a	a	a	Yes	Yes	a	Yes	Yes	Yes	Yes
791	Madanganj	Yes	a	Yes	Yes	a	a	a	Yes	Yes	a	Yes	Yes	Yes	Yes
792	Parbatipur	Yes	a	Yes	Yes	a	a	a	Yes	Yes	a	Yes	Yes	Yes	Yes
793	Nihi Nagar	a	Yes	Yes	a	a	a	a	Yes	Yes	a	Yes	Yes	Yes	Yes
794	Phulghara	Yes	a	Yes	Yes	a	a	a	Yes	Yes	a	Yes	Yes	Yes	Yes
795	Paschim Kalikapur	Yes	Yes	Yes	Yes	Yes	a	a	Yes	Yes	a	Yes	Yes	Yes	Yes
796	Boaldar	Yes	a	Yes	Yes	b	Yes	Yes	Yes	Yes	a	Yes	Yes	Yes	Yes
797	Mohanpur	Yes	b	Yes	Yes	a	b	b	Yes	a	b	Yes	Yes	Yes	Yes
798	Dogachhi	Yes	b	Yes	Yes	b	b	b	Yes	Yes	b	Yes	Yes	Yes	Yes
799	Kasiadanga	Yes	Yes	Yes	Yes	Yes	Yes	Yes	Yes	Yes	Yes	Yes	No	No	No
800	Dharail	Yes	Yes	Yes	Yes	Yes	Yes	Yes	Yes	Yes	Yes	Yes	No	No	No
801	Jiapur	Yes	Yes	Yes	Yes	Yes	Yes	Yes	Yes	Yes	Yes	Yes	No	No	No
802	Palashdanga	Yes	Yes	Yes	Yes	Yes	Yes	Yes	Yes	a	Yes	Yes	No	No	No
803	Santosh Palasdanga	Yes	Yes	Yes	Yes	Yes	Yes	Yes	Yes	Yes	Yes	Yes	No	No	No
804	Jalghar	Yes	Yes	Yes	Yes	Yes	Yes	Yes	Yes	Yes	Yes	Yes	No	Yes	No
805	Majhina	Yes	Yes	Yes	Yes	Yes	Yes	Yes	Yes	Yes	Yes	Yes	No	No	No
806	Talmandira	Yes	Yes	Yes	Yes	Yes	Yes	Yes	Yes	Yes	Yes	Yes	No	No	No
807	Trikul	Yes	Yes	Yes	Yes	Yes	Yes	Yes	Yes	Yes	Yes	Yes	No	No	No
808	Asurakrisnabati	Yes	Yes	Yes	Yes	Yes	Yes	Yes	Yes	Yes	Yes	Yes	No	No	No
809	Krishnagar	Yes	Yes	Yes	Yes	Yes	Yes	Yes	Yes	a	Yes	Yes	No	No	No
810	Radhanagar	Yes	Yes	Yes	Yes	Yes	Yes	Yes	Yes	Yes	Yes	Yes	No	No	No
811	Nabipur														
812	Gopinagar	Yes	Yes	Yes	Yes	Yes	Yes	Yes	Yes	a	a	Yes	No	No	No
813	Radhanagar Bhratta	Yes	Yes	Yes	a	Yes	Yes	Yes	Yes	Yes	Yes	Yes	No	No	No
814	Badmulukkismat	Yes	Yes	Yes	Yes	Yes	Yes	Yes	Yes	Yes	Yes	Yes	No	No	No
815	Fatepur	Yes	Yes	Yes	Yes	Yes	Yes	Yes	Yes	Yes	Yes	Yes	No	No	No

Nearest Town		Land Use								
		Area under different types of land use (in hectares rounded up to one decimal place)								
Name	Distance range code i.e. a for < 5 Kms, b for 5-10 Kms and c for 10+ kms .	Forests	Area under Non-agricultural Uses	Barren and Un-cultivable land	Permanent Pastures and Other Grazing Lands	Land Under Miscellaneous Tree Crops etc.	Culturable Waste Land	Name of Village	Serial Number	
102	103	104	105	106	107	108	109	2	1	
BALURGHAT	b	0	4	0	0	0	24.3	Khashpur	774	
BALURGHAT	b	0	3.4	0	0	0	0	Uttar Chakbhabani	775	
BALURGHAT	b	0	5	0	0	0	0	Chak Gobinda	776	
BALURGAHT	b	0	4	0	0	0	32.4	Saidpur	777	
BALURGHAT	b	0	5.4	0	0	0	0	Kajiali	778	
BALURGHAT	b	0	3.4	0	0	0	0	Paschim Krishnapur	779	
BALURGAHT	b	0	2.6	0	0	0	0	Rahatail	780	
BALURGHAT	b	0	4.1	0	0	0	0	Dharampur	781	
BALURGAHT	b	0	3.4	0	0	0	0	Baodhara	782	
BALURGAHT	b	0	4.1	0	0	0	0	Narayanpur	783	
BALURGAHT	b	0	4	0	0	0	0	Asair	784	
BALURGAHT	b	0.4	0	0	0	0	0	Bara Kashipur	785	
BALURGHAT	b	0	2.7	0	0	0	0	Sibrambati	786	
BALURGHAT	b	0.4	0	0	0	0	27.7	Bharendra	787	
BALURGHAT	b	0	5.4	0	0	0	20.6	Laksminarayanpur	788	
BALURGHAT	b	0	4	0	0	0	4	Darail	789	
BALURGHAT	b	0	6.7	0	0	0	56.7	Durllabhpur	790	
BALURGHAT	b	0	2.7	0	0	0	15.6	Madanganj	791	
BALURGHAT	b	0.4	3.4	0	0	0	24.3	Parbatipur	792	
BALURGHAT	b	0	2.7	0	0	0	36.4	Nihi Nagar	793	
BALURGHAT	b	0	2.7	0	0	0	28.3	Phulghara	794	
BALURGHAT	a	0	2.7	0	0	0	32.4	Paschim Kalikapur	795	
BALURGHAT	b	0	3.4	0	0	0	32.4	Boaldar	796	
BALURGHAT	b	0	3.4	0	0	0	32.4	Mohanpur	797	
BALURGHAT	b	1.2	2.7	0	0	0	20.2	Dogachhi	798	
BALURGHAT	b	21.5	23.4	0	0	0	0.9	Kasiadanga	799	
BALURGHAT	b	0	6.2	0	0	0	0.8	Dharail	800	
BALURGHAT	b	0	10.7	0	0	0	32.6	Jiapur	801	
BALURGHAT	b	0	5.8	0	0	0	0.6	Palashdanga	802	
		0	6.9	0	0	0	4.5	Santosh Palasdanga	803	
BALURGHAT	b	0	18.6	0	0	0	1.8	Jalghar	804	
BALURGHAT	b	0	10.4	0	0	0	0.4	Majhina	805	
BALURGHAT	b	0	17.6	0	0	0	1	Talmandira	806	
BALURGHAT	b	0	21.6	0	0	0	1.8	Trikul	807	
BALURGHAT	b	0	10.3	0	0	0	0	Asurakrisnabati	808	
BALURGHAT	b	0	22.3	0	0	0	1	Krishnagar	809	
BALURGHAT	b	0	80.3	0	0	0	58.9	Radhanagar	810	
		0	4.8	0	0	0	0	Nabipur	811	
BALURGHAT	b	0	4.2	0	0	0	0	Gopinagar	812	
BALURGHAT	b	0	8.3	0	0	0	0	Radhanagar Bhrrata	813	
BALURGHAT	b	0	12	0	0	0	21.4	Badmulukkismat	814	
BALURGHAT	b	0	12.4	0	0	0	4.1	Fatepur	815	

Land Use												
Area under different types of land use (in hectares rounded up to one decimal place)							Area irrigated by source (in hectare).					
Serial Number	Name of Village	Fallow lands other than current fallows	Current Fallows	Net Area Sown	Total Irrigated Land Area	Total Un-irrigated Land Area	Canals (C)	Wells/Tube-wells(W/TW)	Tanks/Lakes(T/L)	Water Falls(WF)	Others(O)	
1	2	110	111	112	113	114	115	116	117	118	119	
774	Khashpur	0	0	164.2	33.9	130.3	0	15.8	14.3	0	3.8	
775	Uttar Chakbhabani	0	0	130.8	18.2	112.6	0	10.1	8.1	0	0	
776	Chak Gobinda	0	0	48.4	27.6	20.8	0	26	1.6	0	0	
777	Saidpur	0	0	55	20.2	34.8	0	10.1	10.1	0	0	
778	Kajjalsi	0	0	117.3	94	23.2	0	75	19	0	0	
779	Paschim Krishnapur	0	0	120.7	32.4	88.3	0	20.2	12.1	0	0	
780	Rahatail	0	0	71	25.5	45.5	0	18	7.5	0	0	
781	Dharampur	0	0	97.9	40.7	57.2	0	20	20.7	0	0	
782	Baodhara	0	0	51.6	24.3	27.3	0	14.2	10.1	0	0	
783	Narayanpur	0	0	79.9	22.6	57.2	0	14.6	8.1	0	0	
784	Asair	0	0	154.9	44.4	110.5	0	16	28.4	0	0	
785	Bara Kashipur	0	0	197	135.3	61.7	9	80.2	6.1	0	40	
786	Sibrambati	0	0	50.8	16.2	34.6	0	11	5.2	0	0	
787	Bharendra	0	0	50.6	42.5	8.1	0	38.5	4	0	0	
788	Laksminarayanpur	0	0	32.4	20.2	12.1	0	12.2	8.1	0	0	
789	Darail	0	0	36.4	18.2	18.2	0	10.1	8.1	0	0	
790	Durllabhpur	0	0	206.6	90.2	116.4	0	36.2	14	0	40	
791	Madanganj	0	0	46.1	38	8.1	0	29.9	8.1	0	0	
792	Parbatipur	0	0	94.4	54.8	39.6	0	46.7	8.1	0	0	
793	Nihi Nagar	0	0	65.2	24.3	40.9	0	8.1	16.2	0	0	
794	Phulghara	0	0	108.6	96	12.6	0	16	80	0	0	
795	Paschim Kalikapur	0	0	124	80	44	0	76	4	0	0	
796	Boaldar	0	0	359.9	71.4	288.6	0	40	31.4	0	0	
797	Mohanpur	0	0	111.9	48.1	63.9	0	40	8.1	0	0	
798	Dogachhi	0	0	133.9	46.4	87.5	0	40.3	6.1	0	0	
799	Kasiadanga	0	0	168	89	79	40	49	0	0	0	
800	Dharail	0	0	60.4	7.8	52.6	0	7.8	0	0	0	
801	Jiapur	0	0	13	13	0	0	10	3	0	0	
802	Palashdanga	0	0	41	20.2	20.8	0	20.2	0	0	0	
803	Santosh Palasdanga	0	0	40.8	0.8	40	0.8	0	0	0	0	
804	Jalghar	0	0	406.3	106.3	300	0	103.3	3	0	0	
805	Majhina	0	0	93.4	12.7	80.8	0	8	4.7	0	0	
806	Talmandira	0	0	156	36	120	0	18	18	0	0	
807	Trikul	0	0	186.6	47.2	139.4	0	24	23.2	0	0	
808	Asurakrisnabati	0	0	81.1	23.8	57.3	0	12	11.8	0	0	
809	Krishnagar	0	0	121.2	31.2	90	0	14	17.2	0	0	
810	Radhanagar	0	0	200	85	115	55	10	20	0	0	
811	Nabipur	0	0	53.8	4	49.8	0	4	0	0	0	
812	Gopinagar	0	0	97.5	86	11.5	40	6	40	0	0	
813	Radhanagar Bhrratta	0	0	32.5	25	7.5	25	0	0	0	0	
814	Badmulukkismat	0	0	90	40	50	0	40	0	0	0	
815	Fatepur	0	0	82	42	40	40	2	0	0	0	

Name of three most important commodities manufactured			Name of Village	Serial Number
First	Second	Third		
120	121	122	2	1

Khashpur	774
Uttar Chakbhabani	775
Chak Gobinda	776
Saidpur	777
Kajjalsi	778
Paschim Krishnapur	779
Rahatail	780
Dharampur	781
Baodhara	782
Narayanpur	783
Asair	784
Bara Kashipur	785
Sibrambati	786
Bharendra	787
Laksminarayanpur	788
Darail	789
Durilabhpur	790
Madanganj	791
Parbatipur	792
Nihi Nagar	793
Phulghara	794
Paschim Kalikapur	795
Boaldar	796
Mohanpur	797
Dogachhi	798
Kasiadanga	799
Dharail	800
Jiapur	801
Palashdanga	802
Santosh Palasdanga	803
Jalghar	804
Majhina	805
Talmandira	806
Trikul	807
Asurakrisnabati	808
Krishnagar	809
Radhanagar	810
Nabipur	811
Gopinagar	812
Radhanagar Bhratta	813
Badmulukkismat	814
Fatepur	815

Census of India 2011
Amenities and Land use

Serial Number	Name of Village	Location code no.	Total area of the village (in hectares rounded up to one decimal place)	Total population (2011 census)	Number of households (2011 census)	Number of educational amenities available in village , the distance range code viz; a for 0-5 kms, b for 5-10 kms, c for 10+ kms of nearest place where facility is available							
						7	8	9	10	11	12	13	14
1	2	3	4	5	6	Pre-Primary school (PP)	Primary school (P)	Middle school (M)	Secondary School (S)	Senior Secondary school (SS)	Degree college of arts - science & commerce (ASC)	Engineering college(EC)	Medical college (MC)
816	Chak Bhatshala	311145	132.3	746	194	1	1						
817	Meria	311146	50.6	0	0								
818	Kalaibari	311147	138.8	891	220	1	1	a	a	a	b	b	
819	Dangi	311148	195.1	2041	517	3	3	a	a	a	a	b	
820	Chak Harina	311149	71.2	710	161	1	1						
821	Khidirpur	311150	243.8	5419	1272	7	6	1	1				
822	Mayamari	311151	81.7	930	212	2	2		a	a	a	c	c
823	Chakkasi	311152	72	791	210	2	2	1	1				
824	Gongasagar	311153	169.4	1285	317	2	2						
825	Chak Ramanath	311154	71.5	47	11	b	a			b	b		
826	Chak Chandan	311155	99.6	813	203	a	a		a	a	a	c	c
827	Kuaran	311156	57.3	1381	328	2	2		a	a	a	c	c
828	Paschim Mustafapur	311157	106.8	433	97	1	1		a	a	a	c	c
829	Mamna	311158	116.2	590	142	1	1		a	a	a		
830	Katna	311159	50.4	507	133	1	1	1	1	1	a		
831	Chamta	311160	52.7	468	117	1	1		a	a	a		
832	Gobindpur	311161	64.1	705	183	1	1		a	a	a		
833	Belain	311162	117.1	661	165	1	1		a	a	a		
834	Dhaul	311163	75.7	370	91	1	1		a	a	a	c	c
835	Chandradaula	311164	60.7	287	61	1	1		a	a	b		
836	Mangalpur (P)	311165	104.7	1584	310	3	3	1	1	1	a		1
837	Bangi (P)	311166	137.9	325	80	1	1	1	1	1			
838	Badbangi	311167	189.2	1159	285	2	2						
839	Suknapara	311168	48.1	0	0								
840	Bannapara	311169	45.8	160	35	1	1	b	b	b	b		
841	Noksha	311170	287.9	1698	409	2	2	2	1	b	b		
842	Bhushila	311171	255.1	1449	356	1	1						
843	Bhatpara	311172	106.1	917	235	1	1	b	b	b	b		
844	Chak Ghatak	311173	83.1	667	161	a	a	b	b	b	b		
845	Dakshin Sibrapur	311174	178	1629	387	1	1	a	a	a	a	a	
846	Chak Bhikan	311175	73.9	530	135	a	a						
847	Gazipur	311176	118	246	60	a	a	b	b	b	b		
848	Chak Durga	311177	60.8	217	50	a	a	b	b	c	c		
849	Chak Ramprosad	311178	51.6	870	224	1	1	a	a	a			
850	Chak Shyam	311179	186.6	756	166	1	1	a	a	a	b	b	
851	Mollapara	311180	75.1	295	61	1	1	b	b	b	c	c	
852	Paschim Chakismail	311181	104.1	428	96	2	2	a	a	a			
853	Chakram	311182	120.3	1320	331	1	1	a	a	a	b	b	b
854	Sarangbari	311183	40.8	73	12	a	a	a	a	b			
855	Majhigram	311184	221.5	1031	261	1	1						
856	Satrai	311185	49.7	512	128	1	1		b	b	b	b	
857	Kasimbi	311186	60.3	205	50	1	1						

- Village Directory

(As in 2009)

le. (If not available within the : < 5 Kms, b for 5-10 Kms and c cility is available is given).										Number of Medical Amenities available. (If not available within the village , the distance range code viz; a for < 5 Kms, b for 5-10 Kms and c for 10+ kms of nearest place where facility is available is given).										Name of Village	Serial Number
Management institute (MI)	Polytechnic (Pt)	Vocational training school /ITI	Non-formal training centre (NFTC)	Special school for disabled (SSD)	Others (specify)	Community health centre (CHC)	Primary health centre (PHC)	Primary health sub centre (PHS)	Maternity and child welfare centre (MCW)	T.B. clinic (TBC)	Hospital-allopathic (HA)	Hospital-alternative medicine (HO)	Dispensary (D)	Veterinary hospital (VH)	Mobile health clinic (MHC)	Family welfare centre (FWC)					
15	16	17	18	19	20	21	22	23	24	25	26	27	28	29	30	31	2	1			
																	Chak Bhatshala	816			
																	Meria	817			
	b							a	a			b					Kalaibari	818			
	a							1			b		a				Dangi	819			
						b	c	a	b	b	b		b	b		b	Chak Harina	820			
							c	1	b	b	b	b	b	b		b	Khidirpur	821			
	a		a			a	a	1	a	a	a		a	a		a	Mayamari	822			
						b	c	1	b	b	b		b	b		1	Chakkasi	823			
a						b	c	b	b	b	b						Gongasagar	824			
	b		b			b	b	b		b	b		b	b			Chak Ramanath	825			
	a		a			a	a	a	a	a	a		a	a		a	Chak Chandan	826			
	a		a			a	a	a	a	b	b			1	a		Kuaran	827			
	a		a			a	a	a	a	b	b			1	a		Paschim Mustafapur	828			
	a		a			a	a		a	b	b		a	a	a	a	Mamna	829			
	a		a			a	a	a		b	b		a	a			Katna	830			
	a		a			a	a	a		b	b		a	a			Chamta	831			
	a		a			a	a		a	b	b		a	a		b	Gobindpur	832			
	a		a			a	a		a	b	b		a	a		a	Belain	833			
	a		a			a	a		a	b	b		a	a		b	Dhaul	834			
	a		b			a	a		a	b	b		a	b		b	Chandradaula	835			
1	a		1		1	a	a		a	a	a		a	a		a	Mangalpur (P)	836			
	a																Bangi (P)	837			
																	Badbangi	838			
																	Suknapara	839			
	b							b			c		b				Bannapara	840			
								1								c	Noksha	841			
								1									Bhushila	842			
						b	c	a		a	b						Bhatpara	843			
						b		a							b		Chak Ghatak	844			
	a							1					2				Dakshin Sibrampur	845			
								a		a	b	b		b		b	Chak Bhikan	846			
								a		a	b	b		b		b	Gazipur	847			
								a		a	c		c	c		c	Chak Durga	848			
								a	a	a	b	b	b	b		b	Chak Ramprosad	849			
	b							a		b	b		b				Chak Shyam	850			
	b							b		b	c						Mollapara	851			
	a							a			b		b				Paschim Chakismail	852			
	a							1		b			a				Chakram	853			
														c			Sarangbari	854			
						b	b	b	b	b	b	b	b	b		b	Majhigram	855			
	c					b	b	b	b	b	b	b	b	b	b	b	Satrai	856			
																	Kasimbi	857			

Serial Number	Name of Village	Number of Non-Government Medical Amenities available.							Availability of drinking water - Yes / No							
		Charitable non Govt. hospital/Nursing home.	Medical practitioner with MBBS Degree	Medical practitioner with other degree	Medical practitioner with no degree	Traditional practitioner and faith healer .	Medicine Shop	Others	Tap water (Treated/Untreated)	Well water (Covered / Uncovered well)	Hand Pump	Tube wells / Bore well	Spring	River / Canal	Tank / Pond / Lake	Others
1	2	32	33	34	35	36	37	38	39	40	41	42	43	44	45	46
816	Chak Bhatshala	0	0	0	0	0	0	0	No	No	Yes	No	No	Yes	Yes	No
817	Meria															
818	Kalaibari	0	0	0	0	0	3	0	No	No	Yes	No	No	No	Yes	No
819	Dangi	0	0	0	0	0	0	0	No	No	Yes	No	No	Yes	Yes	No
820	Chak Harina	0	0	0	0	0	0	0	No	No	Yes	No	No	Yes	Yes	No
821	Khidirpur	0	0	0	0	0	0	0	No	No	Yes	No	No	No	Yes	No
822	Mayamari	0	0	0	0	0	0	0	Yes	Yes	No	Yes	No	Yes	Yes	No
823	Chakkasi	0	0	0	0	0	0	0	No	No	Yes	No	No	Yes	No	No
824	Gongasagar	0	0	0	0	0	0	0	No	No	Yes	No	No	Yes	Yes	No
825	Chak Ramanath	0	0	0	0	0	0	0	No	No	Yes	Yes	No	Yes	Yes	No
826	Chak Chandan	0	0	0	1	0	0	0	No	No	No	Yes	No	No	Yes	No
827	Kuaran	0	0	1	0	1	1	0	No	Yes	Yes	Yes	No	Yes	Yes	No
828	Paschim Mustafapur	0	0	1	0	1	1	0	No	Yes	Yes	Yes	No	Yes	Yes	No
829	Mamna	0	0	0	0	0	0	0	No	No	No	Yes	No	No	Yes	No
830	Katna	0	0	0	0	0	0	0	No	No	Yes	Yes	No	No	Yes	No
831	Chamta	0	0	0	0	0	0	0	No	No	Yes	Yes	No	No	Yes	No
832	Gobindpur	0	0	1	0	0	0	0	Yes	No	No	Yes	No	No	Yes	No
833	Belain	0	0	0	0	0	0	0	Yes	No	Yes	Yes	No	Yes	Yes	No
834	Dhaul	0	0	0	0	0	0	0	No	No	Yes	Yes	No	No	Yes	No
835	Chandradaula	0	0	0	0	0	0	0	No	No	No	Yes	No	No	Yes	No
836	Mangalpur (P)	0	0	0	0	0	4	0	No	No	Yes	Yes	No	No	Yes	No
837	Bangi (P)	0	0	0	0	0	0	0	Yes	No	Yes	No	No	No	Yes	No
838	Badbangi	0	0	0	0	0	0	0	Yes	No	Yes	No	No	No	Yes	No
839	Suknapara															
840	Bannapara	0	0	0	0	0	0	0	No	No	Yes	No	No	No	Yes	No
841	Noksha	0	0	0	0	0	0	0	No	No	Yes	Yes	No	No	Yes	No
842	Bhushila	0	0	0	0	0	0	0	No	No	Yes	No	No	No	Yes	No
843	Bhatpara	0	0	0	0	0	0	0	No	No	Yes	No	No	No	Yes	No
844	Chak Ghatak	0	0	0	0	0	0	0	No	No	Yes	No	No	No	Yes	No
845	Dakshin Sibrapur	0	0	0	0	0	2	0	No	Yes	Yes	No	No	No	Yes	No
846	Chak Bhikan	0	0	0	0	0	0	0	No	No	Yes	No	No	No	Yes	No
847	Gazipur	0	0	0	0	0	0	0	No	No	Yes	No	No	Yes	Yes	No
848	Chak Durga	0	0	0	0	0	0	0	No	No	Yes	No	No	Yes	Yes	No
849	Chak Ramprosad	0	0	0	0	0	0	0	No	No	Yes	No	No	Yes	Yes	No
850	Chak Shyam	0	0	0	0	0	0	0	No	No	Yes	Yes	No	No	Yes	No
851	Mollapara	0	2	0	0	0	0	0	No	No	Yes	Yes	No	Yes	Yes	No
852	Paschim Chakismail	0	0	0	0	0	0	0	No	No	Yes	Yes	No	No	Yes	No
853	Chakram	0	0	0	0	0	0	0	No	No	Yes	No	No	No	Yes	No
854	Sarangbari	0	0	0	0	0	0	0	No	No	Yes	No	No	No	Yes	No
855	Majhigram	0	0	0	0	0	0	0	No	No	Yes	No	No	No	Yes	No
856	Satrai	0	0	0	0	0	0	0	No	No	Yes	No	No	No	Yes	No
857	Kasimbi	0	0	0	0	0	0	0	No	No	Yes	Yes	No	No	Yes	No

Availability of toilet & others Yes / No				Communication and transport facilities (If amenities available code -Yes is given except for Village Pin Code ,If not available within the village , the distance range code viz; a for < 5 Kms, b for 5-10 Kms and c for 10+ kms of nearest place where facility is available is given).								
Community toilet including bath.	Community toilet excluding bath.	Rural sanitary mart or sanitary hardware outlet available near the village.	Community bio- gas or recycle of waste for productive use.	Post office(PO)	Sub post office (SPO)	Post & Telegraph office (P&TO)	Village Pin Code	Telephones (Land lines)	Public call office (PCO)	Mobile phone coverage	Name of Village	Serial Number
47	48	49	50	51	52	53	54	55	56	57	2	1
No	No	No	No			c	733129	a	b	c	Chak Bhatshala	816
											Meria	817
No	No	No	No	a	a	c	733145	Yes	Yes	Yes	Kalaibari	818
No	No	No	No	a	a	c	733103	Yes	b	Yes	Dangi	819
No	No	No	No	b	b	c	733101	a	a	b	Chak Harina	820
No	No	No	No		Yes	c	733103	Yes	Yes	Yes	Khidirpur	821
No	No	No	No	a	a	c	733102	Yes	Yes	Yes	Mayamari	822
No	No	No	No	b	b	c	733102	Yes	b	Yes	Chakkasi	823
No	No	No	No			c	733101	a	b	b	Gongasagar	824
No	No	No	No	b	b	c	733102	a	a	Yes	Chak Ramanath	825
No	No	No	No	a	Yes	c	733102	Yes	a	Yes	Chak Chandan	826
No	No	No	No	a	a	c	733102	a	Yes	Yes	Kuaran	827
No	No	No	No	a	a	c	733145	a	Yes	Yes	Paschim Mustafapur	828
No	No	No	No	a	a	c	733102	Yes	a	Yes	Mamna	829
No	No	No	No	a	a	c	733141	Yes	a	Yes	Katna	830
No	No	No	No	a	a	c	733102	Yes	a	Yes	Chamta	831
No	No	No	No	a	a	c	733102	Yes	b	Yes	Gobindpur	832
No	No	No	No	a	Yes	c	733102	a	Yes	a	Belain	833
No	No	No	No	a	a	c	733102	Yes	a	Yes	Dhaul	834
No	No	No	No	b	a	c	733102	a	a	Yes	Chandradaula	835
No	No	No	No	a	a	c	733103	Yes	Yes	Yes	Mangalpur (P)	836
No	No	No	No	a	a	c	733103	a	b	Yes	Bangi (P)	837
No	No	No	No	a	a	c	733103	a	c	Yes	Badbangi	838
											Suknapara	839
No	No	No	No	b	b	b	733103	b	c	Yes	Bannapara	840
No	No	No	No	c	c	c	733103	b	c	Yes	Noksha	841
No	No	No	No	b	a	b	733103	Yes	b	Yes	Bhushila	842
No	No	No	No	b	a	b	733103	a	Yes	b	Bhatpara	843
No	No	No	No	b	a	b	733103	a	b	Yes	Chak Ghatak	844
No	No	No	No	a	Yes	b	733103	Yes	b	Yes	Dakshin Sibrampur	845
No	No	No	No	b	a	b	733103	a	b	Yes	Chak Bhikan	846
No	No	No	No	b	Yes	c	733103	b	b	Yes	Gazipur	847
No	No	No	No	c	b	c	733103	a	c	Yes	Chak Durga	848
No	No	No	No	b	a	b	733103	a	b	Yes	Chak Ramprosad	849
No	No	No	No	b	b	b	733103	b	c	Yes	Chak Shyam	850
No	No	No	No	c	c	c	733103	a	b	Yes	Mollapara	851
No	No	No	No	b	b	b	733103	a	b	Yes	Paschim Chakismail	852
No	No	No	No	b	a	b	733103	a	b	Yes	Chakram	853
No	No	No	No	c	c	c	733155	a	b	Yes	Sarangbari	854
No	No	No	No	c	b	c	733103	a	Yes	b	Majhigram	855
No	No	No	No	c	c	c	733102	Yes	b	Yes	Satrai	856
No	No	No	No			c	733103	a	b	Yes	Kasimbi	857

Communication and transport facilities (If amenities available code -Yes is given except for Village Pin Code ,If not available within the village , the distance range code viz; a for < 5 Kms, b for 5-10 Kms and c for 10+ kms of nearest place where facility is available is given).													Village connected to highway (If amenities available code viz; a for < 5 Kms, b for 5-10 Kms and c for 10+ kms of nearest place where facility is available is given).			
Serial Number	Name of Village	Internet cafes/ Common service centre (CSC)	Private courier facility	Bus service (Public & Private)	Railway stations	Auto/Modified Autos	Taxis and Vans	Tractors	Cycle-pulled rickshaws(Manual & Machine driven)	Carts driven by animals	Sea /River ferry service	Connected to national highway(NH)	Connected to state highway(SH)	Connected to major district road (MDR)	Connected to others district road	Pucca roads
1	2	58	59	60	61	62	63	64	65	66	67	68	69	70	71	72
816	Chak Bhatshala	c	b	b	c	c	a	b	Yes	Yes	c					a
817	Meria															
818	Kalaibari	b	b	b	c	c	a	b	Yes	Yes	c			Yes	Yes	Yes
819	Dangi	b	b	a	c	c	a	Yes	Yes	Yes	c				Yes	Yes
820	Chak Harina	b	Yes	b	c	Yes	Yes	Yes	Yes	c	c					Yes
821	Khidirpur	b	b	a	c	c	Yes	Yes	Yes	c	c					Yes
822	Mayamari	a	a	a	c	Yes	Yes	Yes	Yes	Yes	Yes	a		Yes	a	Yes
823	Chakkasi	b	b	a	c	Yes	Yes	Yes	Yes	Yes	c	c	b	b		Yes
824	Gongasagar	b	Yes	a	c	Yes	Yes	Yes	Yes	Yes	Yes					Yes
825	Chak Ramanath	b	b	a	c	a	a	b	Yes	Yes	c	b	b	a	a	a
826	Chak Chandan	a	a	Yes	Yes	Yes	Yes	Yes	Yes	Yes	Yes		a	Yes		a
827	Kuaran	a	a	Yes	a	Yes	Yes	Yes	Yes	Yes	c		b	Yes		a
828	Paschim Mustafapur	a	a	Yes	a	Yes	Yes	Yes	Yes	Yes	c		b	Yes		a
829	Mamna	a	a	Yes	b	Yes	Yes	Yes	Yes	Yes	c		a		Yes	a
830	Katna	a	a	a	c	Yes	Yes	Yes	Yes	Yes	c	a	a		Yes	a
831	Chamta	a	a	Yes	c	Yes	Yes	Yes	Yes	Yes	c	a	a		a	a
832	Gobindpur	a	a	Yes	Yes	Yes	Yes	Yes	Yes	Yes	c		a		Yes	a
833	Belain	a	a	a	c	a	Yes	Yes	Yes	Yes	c		a	a	Yes	Yes
834	Dhaul	a	a	a	c	a	Yes	Yes	Yes	Yes	a		b	a	Yes	Yes
835	Chandradaula	a	b	a	c	Yes	Yes	Yes	Yes	Yes	c		b	a	Yes	Yes
836	Mangalpur (P)	Yes	a	Yes	c	Yes	Yes	Yes	Yes	c	c		Yes			Yes
837	Bangi (P)	b	a	b	c	c	a	b	Yes	Yes	c				Yes	Yes
838	Badbangi	b	b	a	c	c	a	b	Yes	c	c				Yes	Yes
839	Suknapara															
840	Bannapara	c	b	a	c	b	a	b	Yes	Yes	c				Yes	Yes
841	Noksha	c	b	a	c	b	a	c	Yes	Yes	c				Yes	Yes
842	Bhushila	b	b	b	c	b	a	b	Yes	Yes	c			Yes	Yes	Yes
843	Bhatpara	b	b	a	c	b	a	b	Yes	Yes	c				Yes	a
844	Chak Ghatak	b	b	a	c	c	a	b	Yes	c	c				Yes	a
845	Dakshin Sibrampur	b	b	a	c	Yes	a	a	Yes	Yes	c				Yes	Yes
846	Chak Bhikan	b	b	a	c	c	a	b	Yes	Yes	c					a
847	Gazipur	a	b	b	c	c	a	b	Yes	Yes	c					a
848	Chak Durga	b	c	a	c	c	a	b	a	Yes	c					a
849	Chak Ramprosad	c	b	a	c	c	a	b	Yes	c	c					Yes
850	Chak Shyam	c	b	b	c	c	a	b	Yes	Yes	c					Yes
851	Mollapara	c	b	b	c	c	a	a	Yes	Yes	c					a
852	Paschim Chakismail	b	b	b	c	c	a	b	Yes	Yes	c					a
853	Chakram	c	b	a	c	c	a	b	Yes	c	c				Yes	Yes
854	Sarangbari	c	b	a	c	c	a	b	a	c	c					b
855	Majhigram	b	b	b	b	b	Yes	Yes	Yes	Yes	c					Yes
856	Satrai	b	c	b	c	c	c	Yes	Yes	c	c					a
857	Kasimbi	c	b	b	c	c	Yes	b	Yes	c	c					a

ys,village roads, banks & credit societies :-Yes is given, If not available within the code viz; a for <5 Kms, b for 5-10 Kms place where facility is available is given).													Availability of miscellaneous facilities (If amenities available code -Yes is given, If not available within the village , the distance range code viz; a for < 5 Kms, b for 5-10 Kms and c for 10+ kms of nearest place where facility is available is given).			
Kutchcha roads	Water bounded macadam(WBM) roads	Navigable waterway (river/canal)(NW)	Footpaths (FP)	Commercial & Co-operative Banks	ATM	Agricultural Credit Societies	Self-Help Group (SHG)	Public distribution system (PDS) shop	Mandis / Regular market	Weekly Haat	Agricultural marketing society	Integrated Child Development Scheme (Nutritional Centres)	Anganwadi Centre (Nutritional Centres)	Others (Nutritional Centres)	Name of Village	Serial Number
73	74	75	76	77	78	79	80	81	82	83	84	85	86	87	2	1
a		b				c	Yes	Yes	c	a	Yes	Yes	Yes	Yes	Chak Bhatshala	816
															Meria	817
Yes		b	a	a	c	Yes	a	c	a	Yes	Yes	Yes	Yes	Yes	Kalaibari	818
Yes		b	a	a	Yes	Yes	a	Yes	a	Yes	Yes	Yes	Yes	Yes	Dangi	819
Yes		b			c	Yes	a	c	b	b	Yes	Yes	Yes	Yes	Chak Harina	820
Yes		Yes	b	b	Yes	Yes	Yes	c	a	c	Yes	Yes	Yes	Yes	Khidirpur	821
Yes	a	Yes	b	a	a	c	Yes	a	c	a	Yes	Yes	Yes	Yes	Mayamari	822
Yes		b	b	b	c	Yes	a	c	b	b	Yes	Yes	Yes	Yes	Chakkasi	823
a		Yes	b		c	Yes	Yes	c	b	Yes	Yes	Yes	Yes	Yes	Gongasagar	824
Yes		b	b	b	c	Yes	a	c	b	Yes	Yes	Yes	Yes	Yes	Chak Ramanath	825
a		a	b	a	a	c	Yes	a	c	a	a	Yes	Yes	Yes	Chak Chandan	826
a		b	a	a	c	Yes	a	c	a	Yes	Yes	Yes	Yes	Yes	Kuaran	827
a		b	a	a	c	Yes	a	c	a	Yes	Yes	Yes	Yes	Yes	Paschim Mustafapur	828
a		b	a	a	c	Yes	Yes	c	a	a	Yes	Yes	Yes	Yes	Mamna	829
Yes		b	a	a	c	Yes	a	c	a	a	Yes	Yes	Yes	Yes	Katna	830
Yes		a	a	a	a	c	Yes	Yes	c	a	Yes	Yes	Yes	Yes	Chamta	831
a		a	a	a	a	c	Yes	a	c	a	a	Yes	Yes	Yes	Gobindpur	832
Yes		a	a	a	a	c	Yes	a	c	a	a	Yes	Yes	Yes	Belain	833
Yes		a	b	a	a	c	Yes	a	c	a	Yes	Yes	Yes	Yes	Dhaul	834
a		b	a	b	c	Yes	a	c	a	a	Yes	Yes	Yes	Yes	Chandradaula	835
Yes		b	Yes	a	c	Yes	a	Yes	a	a	Yes	Yes	Yes	Yes	Mangalpur (P)	836
Yes		b			c	Yes	Yes	c	a	Yes	Yes	Yes	Yes	Yes	Bangi (P)	837
a		b			c	Yes	Yes	Yes	a	Yes	Yes	Yes	Yes	Yes	Badbangi	838
															Suknapara	839
Yes		b	b	b	c	Yes	Yes	c	a	Yes	Yes	Yes	Yes	Yes	Bannapara	840
Yes		b			Yes	Yes	Yes	c	Yes	Yes	Yes	Yes	Yes	Yes	Noksha	841
Yes		b			c	Yes	Yes	Yes	a	Yes	Yes	Yes	Yes	Yes	Bhushila	842
Yes		b	b	b	c	Yes	Yes	c	b	Yes	Yes	Yes	Yes	Yes	Bhatpara	843
Yes		b			c	Yes	Yes	c	a	Yes	Yes	Yes	Yes	Yes	Chak Ghatak	844
Yes		b	a	a	c	Yes	Yes	Yes	b	Yes	Yes	Yes	Yes	Yes	Dakshin Sibrampur	845
Yes		b	b	b	c	Yes	Yes	c	b	Yes	Yes	Yes	Yes	Yes	Chak Bhikan	846
Yes		b	b	b	c	Yes	Yes	c	b	Yes	Yes	Yes	Yes	Yes	Gazipur	847
Yes		b	c	c	c	Yes	Yes	c	a	Yes	Yes	Yes	Yes	Yes	Chak Durga	848
a		b			c	Yes	Yes	Yes	b	Yes	Yes	Yes	Yes	Yes	Chak Ramprosad	849
a		b		b	c	Yes	Yes	c	a	Yes	Yes	Yes	Yes	Yes	Chak Shyam	850
Yes		b		c	c	Yes	Yes	c	a	Yes	Yes	Yes	Yes	Yes	Mollapara	851
Yes		b	b	b	c	Yes	Yes	c	b	Yes	Yes	Yes	Yes	Yes	Paschim Chakismail	852
Yes		b	b	b	c	Yes	Yes	c	a	Yes	Yes	Yes	Yes	Yes	Chakram	853
Yes		b			c	Yes	Yes	c	a	Yes	Yes	Yes	Yes	Yes	Sarangbari	854
Yes		Yes	b	b	c	Yes	b	b	b	b	c	Yes	Yes	Yes	Majhigram	855
Yes		Yes	c	c	c	Yes	b	c	b	c	c	Yes	Yes	Yes	Satrai	856
a		Yes			c	Yes	Yes	c	a	Yes	Yes	Yes	Yes	Yes	Kasimbi	857

Availability of miscellaneous facilities (If amenities available code -Yes is given, If not available within the village , the distance range code viz; a for < 5 Kms, b for 5-10 Kms and c for 10+ kms of nearest place where facility is available is given).													Availability of electricity (Yes/No)			
Serial Number	Name of Village	ASHA (Accredited Social Health Activist)	Community centre with/without TV	Sports Field,	Sports Club / Recreation Centre	Cinema / Video Hall	Public Library	Public Reading Room	Newspaper Supply	Assembly Polling station	Birth & Death Registration Office	Power Supply for Domestic Use (ED)	Power Supply for Agricultural Use (EAG)	Power Supply for Commercial Use (EC)	Power Supply for All Uses (EA)	
1	2	88	89	90	91	92	93	94	95	96	97	98	99	100	101	
816	Chak Bhatshala	Yes	Yes	Yes	Yes	Yes	Yes	Yes	Yes	Yes	Yes	Yes	No	No	No	
817	Meria															
818	Kalaibari	Yes	Yes	Yes	Yes	Yes	Yes	Yes	Yes	Yes	a	Yes	No	Yes	No	
819	Dangi	Yes	Yes	Yes	Yes	Yes	Yes	Yes	Yes	Yes	a	Yes	Yes	Yes	Yes	
820	Chak Harina	Yes	Yes	Yes	Yes	a	Yes	Yes	Yes	Yes	a	Yes	No	No	No	
821	Khidirpur	Yes	Yes	Yes	Yes	b	b	b	Yes	Yes	b	Yes	Yes	Yes	Yes	
822	Mayamari	Yes	a	a	Yes	a	a	a	Yes	Yes	a	Yes	No	No	No	
823	Chakkasi	Yes	Yes	Yes	Yes	Yes	Yes	Yes	Yes	Yes	Yes	Yes	No	No	No	
824	Gongasagar	Yes	Yes	Yes	Yes	Yes	Yes	Yes	Yes	Yes	Yes	Yes	Yes	No	Yes	
825	Chak Ramanath	Yes	Yes	Yes	Yes	b	Yes	Yes	Yes	a	b	Yes	No	No	No	
826	Chak Chandan	Yes	a	a	Yes	a	a	a	Yes	a	a	Yes	No	Yes	No	
827	Kuaran	Yes	a	Yes	Yes	a	a	a	Yes	Yes	a	Yes	Yes	No	No	
828	Paschim Mustafapur	Yes	a	Yes	Yes	a	a	a	Yes	Yes	a	Yes	No	No	No	
829	Mamna	Yes	a	a	Yes	a	a	a	Yes	Yes	a	Yes	Yes	No	No	
830	Katna	Yes	Yes	a	Yes	a	a	a	Yes	Yes	a	Yes	Yes	No	No	
831	Chamta	Yes	Yes	a	Yes	b	a	a	Yes	Yes	a	Yes	Yes	Yes	Yes	
832	Gobindpur	Yes	a	Yes	Yes	a	a	a	Yes	Yes	a	Yes	Yes	Yes	Yes	
833	Belain	Yes	a	a	Yes	a	a	a	Yes	Yes	a	Yes	Yes	No	No	
834	Dhaul	Yes	Yes	a	Yes	a	a	a	Yes	Yes	a	Yes	Yes	No	No	
835	Chandradaula	Yes	a	a	Yes	b	a	a	Yes	Yes	a	Yes	Yes	No	No	
836	Mangalpur (P)	Yes	a	a	a	a	a	a	Yes	Yes	a	Yes	No	Yes	No	
837	Bangi (P)	Yes	Yes	Yes	Yes	Yes	Yes	Yes	Yes	Yes	Yes	Yes	No	No	No	
838	Badbangi	Yes	Yes	Yes	Yes	Yes	Yes	Yes	Yes	Yes	Yes	Yes	No	No	No	
839	Suknapara															
840	Bannapara	Yes	Yes	Yes	Yes	Yes	Yes	Yes	Yes	Yes	Yes	Yes	No	No	No	
841	Noksha	Yes	Yes	Yes	Yes	Yes	Yes	Yes	Yes	Yes	b	Yes	Yes	No	No	
842	Bhushila	Yes	Yes	Yes	Yes	Yes	Yes	Yes	Yes	Yes	Yes	Yes	No	No	No	
843	Bhatpara	Yes	Yes	Yes	Yes	Yes	Yes	Yes	Yes	Yes	a	Yes	No	Yes	No	
844	Chak Ghatak	Yes	Yes	Yes	Yes	Yes	Yes	Yes	Yes	a	Yes	Yes	No	No	No	
845	Dakshin Sibrampur	Yes	Yes	Yes	Yes	Yes	Yes	Yes	Yes	Yes	a	Yes	No	No	No	
846	Chak Bhikan	Yes	Yes	Yes	Yes	Yes	Yes	Yes	Yes	Yes	a	Yes	No	No	No	
847	Gazipur	Yes	Yes	Yes	Yes	Yes	Yes	Yes	Yes	a	a	Yes	No	No	No	
848	Chak Durga	Yes	Yes	Yes	Yes	Yes	Yes	Yes	Yes	a	b	Yes	No	No	No	
849	Chak Ramprosad	Yes	Yes	Yes	Yes	Yes	Yes	Yes	Yes	Yes	a	Yes	Yes	No	No	
850	Chak Shyam	Yes	Yes	Yes	Yes	Yes	Yes	Yes	Yes	Yes	b	Yes	No	No	No	
851	Mollapara	Yes	Yes	Yes	Yes	Yes	Yes	Yes	Yes	b	Yes	Yes	Yes	No	No	
852	Paschim Chakismail	Yes	Yes	Yes	Yes	Yes	Yes	Yes	Yes	Yes	Yes	Yes	Yes	No	No	
853	Chakram	Yes	Yes	Yes	Yes	Yes	Yes	Yes	Yes	Yes	Yes	Yes	Yes	Yes	Yes	
854	Sarangbari	Yes	Yes	Yes	Yes	Yes	Yes	Yes	Yes	a	b	Yes	Yes	No	No	
855	Majhigram	Yes	Yes	Yes	Yes	b	Yes	Yes	Yes	a	Yes	Yes	No	No	No	
856	Satrai	Yes	Yes	Yes	Yes	b	b	b	Yes	Yes	Yes	Yes	No	No	No	
857	Kasimbi	Yes	Yes	Yes	Yes	Yes	Yes	Yes	Yes	Yes	Yes	Yes	No	No	No	

Nearest Town		Land Use							
		Area under different types of land use (in hectares rounded up to one decimal place)							
Name	Distance range code i.e. a for < 5 Kms, b for 5-10 Kms and c for 10+ kms .	Forests	Area under Non-agricultural Uses	Barren and Un-cultivable land	Permanent Pastures and Other Grazing Lands	Land Under Miscellaneous Tree Crops etc.	Culturable Waste Land	Name of Village	Serial Number
102	103	104	105	106	107	108	109	2	1
BALURGHAT	b	0	30	0	0	0	7.6	Chak Bhatshala	816
BALURGHAT	b	0	3.4	0	0	0	21.3	Meria	817
BALURGHAT	b	0	3.8	0	0	0	1	Kalaibari	818
BALURGHAT	b	0	59	0	0	0	2	Dangi	819
BALURGHAT	b	0	3	0	0	0	6.1	Chak Harina	820
BALURGHAT	b	0.5	19.5	0	0	0	51.2	Khidirpur	821
BALURGHAT	b	0	16.2	0	0	0	17.4	Mayamari	822
BALURGHAT	b	0	0.8	0	0	0	0.2	Chakkasi	823
BALURGHAT	b	0	14.4	0	0	0	0	Gongasagar	824
BALURGHAT	b	0	10	0	0	0	5	Chak Ramanath	825
BALURGHAT	b	0	36	0	0	0	12	Chak Chandan	826
BALURGHAT	b	0	15	0	0	0	1.8	Kuaran	827
BALURGHAT	b	0	12	0	0	0	1.8	Paschim Mustafapur	828
BALURGHAT	b	0	9	0	0	0	8	Mamna	829
BALURGHAT	b	0	10	0	0	0	0.4	Katna	830
BALURGHAT	b	0	9.5	0	0	0	0.8	Chamta	831
BALURGHAT	b	0	17	0	0	0	7.1	Gobindpur	832
BALURGHAT	b	0	13	0	0	0	5	Belain	833
BALURGHAT	b	0	2.8	0	0	0	2.8	Dhaul	834
BALURGHAT	b	0	13	0	0	0	5	Chandradaula	835
BALURGHAT	b	0	54.6	0	0	0	12.9	Mangalpur (P)	836
BALURGHAT	b	0	49	0	0	0	2	Bangi (P)	837
BALURGHAT	b	0	39.2	0	0	0	4	Badbangi	838
		0	0	0	0	0	7.6	Suknapara	839
BALURGHAT	b	0	3	0	0	0	2.3	Bannapara	840
BALURGHAT	b	0	2.8	0	0	0	75.9	Noksha	841
BALURGHAT	b	0	0	0	0	0	12.1	Bhushila	842
BALURGHAT	b	0	0	0	0	0	2.9	Bhatpara	843
BALURGHAT	b	0	0	0	0	0	15.6	Chak Ghatak	844
BALURGHAT	b	0	0.8	0	0	0	1.2	Dakshin Sibrampur	845
BALURGHAT	b	0	0.6	0	0	0	0	Chak Bhikan	846
BALURGHAT	b	0	1.6	0	0	0	16.2	Gazipur	847
BALURGHAT	b	0	4	0	0	0	0	Chak Durga	848
BALURGHAT	b	0	15.8	0	0	0	1.6	Chak Ramprosad	849
BALURGHAT	b	0	8	0	0	0	1	Chak Shyam	850
BALURGHAT	b	0	7	0	0	0	0	Mollapara	851
BALURGHAT	b	0	7.1	0	0	0	0	Paschim Chakismail	852
BALURGHAT	b	0	12	0	0	0	2	Chakram	853
BALURGHAT	b	0	0	0	0	0	6.1	Sarangbari	854
BALURGHAT	b	0	8.5	0	0	0	2	Majhigram	855
BALURGHAT	b	0	5	0	0	0	0	Satrai	856
BALURGHAT	b	0.4	8.9	0	0	0	0.4	Kasimbi	857

Land Use												
Area under different types of land use (in hectares rounded up to one decimal place)							Area irrigated by source (in hectare).					
Serial Number	Name of Village	Fallow lands other than current fallows	Current Fallows	Net Area Sown	Total Irrigated Land Area	Total Un-irrigated Land Area	Canals (C)	Wells/Tube-wells(W/TW)	Tanks/Lakes(T/L)	Water Falls(WF)	Others(O)	
1	2	110	111	112	113	114	115	116	117	118	119	
816	Chak Bhatshala	0	0	94.7	44.7	50	0	44.7	0	0	0	
817	Meria	0	0	26	26	0	0	22	4	0	0	
818	Kalaibari	0	0	134	26.8	107.2	0	13.4	13.4	0	0	
819	Dangi	0	0	134	107.2	26.8	0	26.8	40.4	0	40	
820	Chak Harina	0	0	62.1	45.1	17	0	0	45.1	0	0	
821	Khidirpur	0	0	172.6	45.1	127.5	0	0	0	0	45.1	
822	Mayamari	0	0	48.1	40	8.1	0	10	30	0	0	
823	Chakkasi	0	0	71	59	12	0	59	0	0	0	
824	Gongasagar	0	0	155	150	5	40	110	0	0	0	
825	Chak Ramanath	0	0	56.5	37	19.5	20	5	10	0	2	
826	Chak Chandan	0	0	51.6	14	37.6	0	4	10	0	0	
827	Kuaran	0	0	40.4	30	10.4	20	5	5	0	0	
828	Paschim Mustafapur	0	0	93	21.5	71.5	0	12	9.5	0	0	
829	Mamna	0	0	99.2	50	49.2	0	10	10	0	30	
830	Katna	0	0	40	35	5	0	5	20	0	10	
831	Chamta	0	0	42.4	35.4	7	0	15	15	0	5.4	
832	Gobindpur	0	0	40	35	5	0	20	10	0	5	
833	Belain	0	0	99.1	30	69.1	4	20	6	0	0	
834	Dhaul	0	0	70.1	26	44.1	0	10	16	0	0	
835	Chandradaula	0	0	42.7	24	18.7	0	10.5	13.5	0	0	
836	Mangalpur (P)	0	0	37.1	12.1	25	0	8	4.1	0	0	
837	Bangi (P)	0	0	86.9	22.8	64.1	0	18	4.8	0	0	
838	Badbangi	0	0	146	29.5	116.5	0	24	5.5	0	0	
839	Suknapara	0	0	40.5	4	36.4	0	4	0	0	0	
840	Bannapara	0	0	40.5	20.2	20.2	0	10.1	10.1	0	0	
841	Noksha	0	0	209.2	95.2	114	0	64	31.2	0	0	
842	Bhushila	0	0	242.9	31	211.9	0	8	23	0	0	
843	Bhatpara	0	0	103.2	20.2	83	0	16	4.2	0	0	
844	Chak Ghatak	0	0	67.5	42.8	24.8	0	18	24.8	0	0	
845	Dakshin Sibrampur	0	0	176	25.7	150.3	0	25.7	0	0	0	
846	Chak Bhikan	0	0	73.3	22.4	50.8	0	10	12.4	0	0	
847	Gazipur	0	0	100.2	16.9	83.3	0	12	4.9	0	0	
848	Chak Durga	0	0	56.8	10.1	46.7	0	6	4.1	0	0	
849	Chak Ramprosad	0	0	34.3	29	5.3	0	26	3	0	0	
850	Chak Shyam	0	0	177.6	21.6	156	0	16	5.6	0	0	
851	Mollapara	0	0	68.1	7.3	60.8	0	6	1.3	0	0	
852	Paschim Chakismail	0	0	97	21.2	75.8	0	0	21.2	0	0	
853	Chakram	0	0	106.3	60	46.3	0	60	0	0	0	
854	Sarangbari	0	0	34.7	11.2	23.5	0	1.2	0	0	10	
855	Majhigram	0	0	211	56.8	154.2	0	48	8.8	0	0	
856	Satrai	0	0	44.7	25.1	19.6	0	20	5.1	0	0	
857	Kasimbi	0	0	50.6	10	40.6	0	0	10	0	0	

Name of three most important commodities manufactured			Name of Village	Serial Number
First	Second	Third		
120	121	122	2	1

Chak Bhatshala	816
Meria	817
Kalaibari	818
Dangi	819
Chak Harina	820
Khidirpur	821
Mayamari	822
Chakkasi	823
Gongasagar	824
Chak Ramanath	825
Chak Chandan	826
Kuaran	827
Paschim Mustafapur	828
Mamna	829
Katna	830
Chamta	831
Gobindpur	832
Belain	833
Dhaul	834
Chandradaula	835
Mangalpur (P)	836
Bangi (P)	837
Badbangi	838
Suknapara	839
Bannapara	840
Noksha	841
Bhushila	842
Bhatpara	843
Chak Ghatak	844
Dakshin Sibrampur	845
Chak Bhikan	846
Gazipur	847
Chak Durga	848
Chak Ramprosad	849
Chak Shyam	850
Mollapara	851
Paschim Chakismail	852
Chakram	853
Sarangbari	854
Majhigram	855
Satrai	856
Kasimbi	857

Census of India 2011
Amenities and Land use

Serial Number	Name of Village	Location code no.	Total area of the village (in hectares rounded up to one decimal place)	Total population (2011 census)	Number of households (2011 census)	Number of educational amenities available in the village, the distance range code viz: a for 0-5 kms, b for 5-10 kms, c for 10+ kms of nearest place where facility is available								
						7 Pre-Primary school (PP)	8 Primary school (P)	9 Middle school (M)	10 Secondary School (S)	11 Senior Secondary school (SS)	12 Degree college of arts, science & commerce (ASC)	13 Engineering college(EC)	14 Medical college (MC)	
858	Kholapara	311187	43	146	35	a								
859	Salgoan	311188	236.6	1039	275	1	1	1						
860	Hasail	311189	90.3	532	134	1	1		a					
861	Ajodhya	311190	208.9	1426	356	1	1	1	1					
862	Dakshin Khhanpur	311191	211.4	1488	371	2	2							
863	Hossenpur (P)	311192	69.8	1642	411	1	1	a	a	a	a			
864	Chak Bakhar	311193	79.9	800	188	1	1	a	a	a	a			
865	Bara Raghunathpur (P)	311194	207.8	2763	731	3	3	1	1	a	a	a	a	
866	Hazipur	311195	77.4	1900	501	1	1	a	a	a	a	b		
867	Danga	311196	218	1603	413	1	1	a	a	a	a		a	
868	Paschim Raynagar	311197	185.1	950	244	1	1	a	a	a	a	a		
869	Chak Sridhar	311198	51.2	282	67	a	a	a	a	b				
870	Malancha	311199	127.3	1681	441	1	1	1	1	b				
871	Ekmail	311200	81.5	507	123	a	a	a	a	a	b	a		
872	Jangalpur	311201	77.8	343	79	1	1	a	a	a	a	a		
873	Hatisala	311202	62.1	366	89	1	1	a	a	b	b			
874	Hatiapara	311203	101	428	123	a	a	a	a	b	b	b		
875	Madhabpara	311204	97.6	1004	250	1	1	a	a	a	a	a		
876	Mahinagar	311205	182	1523	369	1	1	a	a	a	a	a		
877	Paranpur	311206	145.7	1889	467	1	1	a	a	b	b			
878	Atair	311207	170.6	1355	335	1	1	b	b	b	b	b		
879	Krisnapur	311208	78.5	536	135	1	1	a	a	b	b	b		
880	Halida Danga	311209	88.5	946	227	1	1	a	a	b	b	b		
881	Pulinda	311210	52.6	0	0									
882	Dhaltara	311211	86.9	497	102	a	a	a	a	b	b	b		
883	Chak Bijoyshri	311212	44.7	205	48	a	a	a	a	b	b	b		
884	Bijoyshri	311213	166.8	983	238	1	1	a	a	a	a	b		
885	Satihar	311214	66.3	246	64	1	1	b	b	b	b	b		
886	Sonkair	311215	155.7	554	144	1	1	a	a	b	b			
887	Kamalpukur	311216	48	116	33	a	a	a	a	b	b			
888	Ristara	311217	96.9	524	143	1	1	1	1	b	b	b		
889	Sirahi	311218	150.3	753	198	1	1	a	a	b	b	b		
890	Kesabpur	311219	84.5	178	41	a	a	a	a	c	c	c		
891	Gutin	311220	86.2	475	115	1	1	a	a	a	c	c		
892	Badjasahar	311221	41.2	145	29	a	a	a	a	b	b			
893	Belgharia	311222	183	1022	251	1	1	a	a	a	c	c		
894	Chaurapara	311223	51.4	393	98	a	a	a	a	c	c			
895	Debrabari	311224	116	361	84	1	1	a	a	c	c	c		
896	Keotsar	311225	71.6	228	57	a	a	a	a	b	b	b		
897	Jantigram	311226	115.1	1076	261	2	2			a	c	c	c	
898	Ramprosad	311227	141.3	542	131	1	1			a	b	c	c	
899	Chand Pukhuria	311228	105.7	115	24	1	1			a	b	c	c	

- Village Directory

(As in 2009)

le. (If not available within the : < 5 Kms, b for 5-10 Kms and c cility is available is given).															Number of Medical Amenities available. (If not available within the village , the distance range code viz; a for < 5 Kms, b for 5-10 Kms and c for 10+ kms of nearest place where facility is available is given).															Name of Village	Serial Number
Management institute (MI)	Polytechnic (Pt)	Vocational training school /ITI	Non-formal training centre (NFTC)	Special school for disabled (SSD)	Others (specify)	Community health centre (CHC)	Primary health centre (PHC)	Primary health sub centre (PHS)	Maternity and child welfare centre (MCW)	T.B. clinic (TBC)	Hospital-allopathic (HA)	Hospital-alternative medicine (HO)	Dispensary (D)	Veterinary hospital (VH)	Mobile health clinic (MHC)	Family welfare centre (FWC)															
15	16	17	18	19	20	21	22	23	24	25	26	27	28	29	30	31	2	1													
																		Kholapara	858												
																		Salgoan	859												
																		Hasail	860												
								1										Ajodhya	861												
								1										Dakshin Khhanpur	862												
a	a		a			a	a	1	a	a	a		a	a				Hossenpur (P)	863												
a	a		a			a	a	a	a	a	a		a	a				Chak Bakhar	864												
	a					a	a	a	a	a	a		5	a		a		Bara Raghunathpur (P)	865												
		1				a	a	1	a	a	a		a	a				Hazipur	866												
	a					1	a	1	a	a	a		a	a		a		Danga	867												
						a	a	a	a	a	a		a	b		a		Paschim Raynagar	868												
		b				b	b	a	b	b	b		b	b		b		Chak Sridhar	869												
		b				b	b	a	b	b	b		a	a	a	b		Malancha	870												
		a				b	b	1	b	b	b		b	b		b		Ekmail	871												
		a				b	b	a	b	b	b		b	b		b		Jangalpur	872												
		a				b	b	a	b	b	b		b	b		b		Hatisala	873												
		a	a			b	b	a	b	b	b		b	b	b	b		Hatiapara	874												
		a				a	a	a	a	a	a		a	a		a		Madhabpara	875												
a		a				a	a	a	a	a	a		a	a	a			Mahinagar	876												
		b				b	a	1	a	a	a		a	b				Paranpur	877												
						a	a	a	a	a	a		a	b		a		Atair	878												
		a				b	b	a	b	b	b		b	b		b		Krisnapur	879												
		a	a			b	b	a	b	b	b		b	b		b		Halida Danga	880												
																		Pulinda	881												
		b	a			1	b		a	b	b		b	b		b		Dhaltara	882												
		a	a			b	b	a	b	b	b		b	b		b		Chak Bijoyshri	883												
		a				a	a	1	a	a	a		a	a		a		Bijoyshri	884												
		b				b	b	a	b	b	b		b	b		b		Satihar	885												
a		a				b	b	a	b	b	b		b	b		b		Sonkair	886												
		a				b	b	a	b	b	b		b	b		b		Kamalpukur	887												
			1			b	b	a	b	b	b		b	b		b		Ristara	888												
		b				b	b	1	b	b	b		b	b		b		Sirahi	889												
		b				b	b	a	b	b	b		b	b		b		Kesabpur	890												
		a				c	c	a	c	c	c		c	c		c		Gutin	891												
a		b				b	b	b	b	b	b		b	c		b		Badjasahar	892												
		a				c	c	b	c	c	c		c	c		c		Belgharia	893												
		b				b	b	a	b	b	b		b	c		b		Chaurapara	894												
						c	c	a	c	c	c		c	c		c		Debrabari	895												
		b	a			b	b	a	b	b	b		b	b	b	b		Keotsar	896												
c	c	c				b	a	a	c	c	c		c	c		c		Jantigram	897												
c	c	a				c	a	a	c	c	c		c	c		c		Ramprosad	898												
c	c	a		a		c	b	b	c	c	c		c	a	c		c	Chand Pukhuria	899												

Serial Number	Name of Village	Number of Non-Government Medical Amenities available.							Availability of drinking water - Yes / No							
		Charitable non Govt. hospital/Nursing home.	Medical practitioner with MBBS Degree	Medical practitioner with other degree	Medical practitioner with no degree	Traditional practitioner and faith healer .	Medicine Shop	Others	Tap water (Treated/Untreated)	Well water (Covered / Uncovered well)	Hand Pump	Tube wells / Bore well	Spring	River / Canal	Tank / Pond / Lake	Others
1	2	32	33	34	35	36	37	38	39	40	41	42	43	44	45	46
858	Kholapara	0	0	0	0	0	0	0	No	No	Yes	Yes	No	No	No	No
859	Salgoan	0	0	0	0	0	0	0	No	No	Yes	Yes	No	Yes	Yes	No
860	Hasail	0	0	0	0	0	0	0	No	No	Yes	Yes	No	No	Yes	No
861	Ajodhya	0	0	0	0	0	0	0	No	No	Yes	Yes	No	No	Yes	No
862	Dakshin Khhanpur	0	0	0	0	0	0	0	Yes	No	Yes	Yes	No	Yes	Yes	No
863	Hossenpur (P)	0	0	0	0	0	0	0	No	No	Yes	Yes	No	Yes	Yes	No
864	Chak Bakhar	0	0	0	0	0	0	0	No	No	Yes	Yes	No	Yes	Yes	No
865	Bara Raghunathpur (P)	2	10	3	2	2	4	0	No	No	Yes	Yes	No	Yes	Yes	No
866	Hazipur	0	0	0	0	0	0	0	No	No	Yes	Yes	No	Yes	Yes	No
867	Danga	0	0	0	0	0	0	0	No	No	Yes	Yes	No	No	Yes	No
868	Paschim Raynagar	0	0	0	0	0	0	0	No	No	Yes	Yes	No	No	Yes	No
869	Chak Sridhar	0	0	0	0	0	0	0	No	No	Yes	Yes	No	No	Yes	No
870	Malancha	0	0	0	0	0	0	0	No	No	Yes	Yes	No	No	Yes	No
871	Ekmail	0	0	0	0	0	0	0	No	No	Yes	Yes	No	No	Yes	No
872	Jangalpur	0	0	0	0	0	0	0	No	No	Yes	No	No	No	Yes	No
873	Hatisala	0	0	0	0	0	0	0	No	No	Yes	Yes	No	Yes	Yes	No
874	Hatiapara	0	0	0	0	0	0	0	No	No	Yes	Yes	No	No	Yes	No
875	Madhabpara	0	0	0	0	0	0	0	No	No	Yes	Yes	No	No	Yes	No
876	Mahinagar	0	0	0	0	1	0	0	No	No	Yes	Yes	No	Yes	Yes	No
877	Paranpur	0	0	0	0	0	0	0	No	No	Yes	Yes	No	Yes	Yes	No
878	Atair	0	0	0	0	0	0	0	No	No	Yes	Yes	No	No	Yes	No
879	Krisnapur	0	0	0	0	0	0	0	No	No	Yes	Yes	No	No	Yes	No
880	Halida Danga	0	0	0	0	0	0	0	No	No	Yes	No	No	No	Yes	No
881	Pulinda															
882	Dhaltara	0	0	0	0	0	0	0	No	No	Yes	Yes	No	No	Yes	No
883	Chak Bijoyshri	0	0	0	0	0	0	0	No	No	Yes	No	No	No	Yes	No
884	Bijoyshri	0	0	0	0	0	0	0	No	No	Yes	Yes	No	No	Yes	No
885	Satihar	0	0	0	0	0	0	0	No	No	Yes	Yes	No	No	Yes	No
886	Sonkair	0	0	0	0	0	0	0	No	No	Yes	Yes	No	Yes	Yes	No
887	Kamalpukur	0	0	0	0	0	0	0	No	No	Yes	No	No	No	Yes	No
888	Ristara	0	0	0	0	0	0	0	No	No	Yes	Yes	No	No	Yes	No
889	Sirahi	0	0	0	0	0	1	0	No	No	Yes	Yes	No	No	Yes	No
890	Kesabpur	0	0	0	0	0	0	0	No	No	Yes	Yes	No	No	Yes	No
891	Gutin	0	0	0	0	0	0	0	No	No	Yes	Yes	No	Yes	Yes	No
892	Badjasahar	0	0	0	0	0	0	0	No	No	Yes	No	No	Yes	Yes	No
893	Belgharia	0	0	0	0	0	0	0	No	No	Yes	Yes	No	Yes	Yes	No
894	Chaurapara	0	0	0	0	0	0	0	No	No	Yes	Yes	No	No	Yes	No
895	Debrabari	0	0	0	0	0	0	0	No	No	Yes	Yes	No	No	Yes	No
896	Keotsar	0	0	0	0	0	0	0	No	No	Yes	Yes	No	Yes	Yes	No
897	Jantigram	0	0	0	3	0	3	0	No	No	Yes	Yes	No	Yes	Yes	No
898	Ramprosad	0	0	0	0	0	0	0	No	No	Yes	Yes	No	No	Yes	No
899	Chand Pukhuria	0	0	0	0	0	0	0	No	No	Yes	Yes	No	Yes	Yes	No

Availability of toilet & others Yes / No				Communication and transport facilities (If amenities available code -Yes is given except for Village Pin Code ,If not available within the village , the distance range code viz; a for < 5 Kms, b for 5-10 Kms and c for 10+ kms of nearest place where facility is available is given).									
Community toilet including bath.	Community toilet excluding bath.	Rural sanitary mart or sanitary hardware outlet available near the village.	Community bio- gas or recycle of waste for productive use.	Post office(PO)	Sub post office (SPO)	Post & Telegraph office (P&TO)	Village Pin Code	Telephones (Land lines)	Public call office (PCO)	Mobile phone coverage	Name of Village	Serial Number	
47	48	49	50	51	52	53	54	55	56	57	2	1	
No	No	No	No			c	733133	b	b	b	Kholapara	858	
No	No	No	No			c	733103	Yes	Yes	Yes	Salgoan	859	
No	No	No	No			c	733103	a	b	Yes	Hasail	860	
No	No	No	No			c	733103	Yes	b	Yes	Ajodhya	861	
No	No	No	No			c	733133	Yes	b	Yes	Dakshin Khhanpur	862	
No	No	No	No	a	c	c	733103	Yes	a	Yes	Hossenpur (P)	863	
No	No	No	No	a	a	c	733121	Yes	a	Yes	Chak Bakhar	864	
No	No	No	No	a	Yes	c		Yes	Yes	Yes	Bara Raghunathpur (P)	865	
No	No	No	No	a	a	c	733103	Yes	Yes	Yes	Hazipur	866	
No	No	No	No	a	a	c	733140	Yes	b	Yes	Danga	867	
No	No	No	No	a	a	c	733103	a	a	Yes	Paschim Raynagar	868	
No	No	No	No	b	a	c	733103	a	a	Yes	Chak Sridhar	869	
No	No	No	No	b	a	c	733103	Yes	Yes	Yes	Malancha	870	
No	No	No	No	a	a	c	733103	a	a	Yes	Ekmail	871	
No	No	No	No	a	a	c	733103	a	a	Yes	Jangalpur	872	
No	No	No	No	b	a	c	733103	a	a	Yes	Hatisala	873	
No	No	No	No	a	a	c	733103	a	a	Yes	Hatiapara	874	
No	No	No	No	a	a	c	733103	b	b	Yes	Madhabpara	875	
No	No	No	No	a	a	c	733103	Yes	Yes	Yes	Mahinagar	876	
No	No	No	No	b	a	c	733103	Yes	Yes	Yes	Paranpur	877	
No	No	No	No	b	a	b	733158	Yes	Yes	Yes	Atair	878	
No	No	No	No	b	a	b	733103	a	a	Yes	Krisnapur	879	
No	No	No	No	b	a	b	733103	Yes	b	Yes	Halida Danga	880	
											Pulinda	881	
No	No	No	No	b	a	b	733155	a	b	Yes	Dhaltara	882	
No	No	No	No	b	b	b	733103	a	a	Yes	Chak Bijoyshri	883	
No	No	No	No	a	Yes	b	733103	a	b	Yes	Bijoyshri	884	
No	No	No	No	b	a	b	733103	b	b	Yes	Satihar	885	
No	No	No	No	b	a	b	733102	a	a	Yes	Sonkair	886	
No	No	No	No	b	a	b	733151	a	a	Yes	Kamalpur	887	
No	No	No	No	b	a	b	733103	a	Yes	Yes	Ristara	888	
No	No	No	No	b	b	b	733140	Yes	Yes	Yes	Sirahi	889	
No	No	No	No	b	a	b	733145	b	a	Yes	Kesabpur	890	
No	No	No	No	c	a	c	733145	Yes	c	Yes	Gutin	891	
No	No	No	No	b	b	b	733133	b	a	Yes	Badjasahar	892	
No	No	No	No	c	a	c	733133	b	c	Yes	Belgharia	893	
No	No	No	No	c	a	c	733103	a	c	Yes	Chaurapara	894	
No	No	No	No	b	b	b	733155	a	b	Yes	Debrabari	895	
No	No	No	No	b	a	b	733103	b	b	Yes	Keotsar	896	
No	No	No	No	c	a	a	733133	Yes	Yes	Yes	Jantigram	897	
No	No	No	No	c	a	c	733103	Yes	a	Yes	Ramprosad	898	
No	No	No	No	c	a	c	733103	Yes	a	Yes	Chand Pukhuria	899	

Communication and transport facilities (If amenities available code -Yes is given except for Village Pin Code ,If not available within the village , the distance range code viz; a for < 5 Kms, b for 5-10 Kms and c for 10+ kms of nearest place where facility is available is given).													Village connected to highway (If amenities available code viz; a for < 5 Kms, b for 5-10 Kms and c for 10+ kms of nearest place where facility is available is given).			
Serial Number	Name of Village	Internet cafes/ Common service centre (CSC)	Private courier facility	Bus service (Public & Private)	Railway stations	Auto/Modified Autos	Taxis and Vans	Tractors	Cycle-pulled rickshaws(Manual & Machine driven)	Carts driven by animals	Sea /River ferry service	Connected to national highway(NH)	Connected to state highway(SH)	Connected to major district road (MDR)	Connected to others district road	Pucca roads
1	2	58	59	60	61	62	63	64	65	66	67	68	69	70	71	72
858	Kholapara	c	c	b	c	c	a	b	Yes	c	c					b
859	Salgoan	c	c	Yes	c	c	Yes	Yes	Yes	Yes	c				Yes	a
860	Hasail	c	c	a	c	c	a	b	Yes	c	c					a
861	Ajodhya	b	b	b	c	b	a	Yes	Yes	c	c					a
862	Dakshin Khhanpur	c	c	b	c	c	a	Yes	Yes	Yes	c					a
863	Hossenpur (P)	a	a	a	c	a	a	a	Yes	Yes	c	Yes	a			a
864	Chak Bakhar	a	a	a	c	a	a	a	Yes	Yes	c		a			a
865	Bara Raghunathpur (P)	Yes	a	Yes	c	Yes	Yes	b	Yes	c	c	Yes				Yes
866	Hazipur	c	a	Yes	c	Yes	Yes	b	Yes	c	c	Yes				Yes
867	Danga	c	a	a	b	c	a	b	Yes	Yes	c		a			Yes
868	Paschim Raynagar	a	a	a	c	a	a	a	Yes	c	c	Yes	a			a
869	Chak Sridhar	a	b	a	c	a	a	b	Yes	c	c	Yes	a	a		a
870	Malancha	c	a	Yes	b	Yes	Yes	b	a	Yes	c	Yes	a	a		a
871	Ekmail	a	b	a	b	a	a	a	a	Yes	c		a			a
872	Jangalpur	a	b	a	c	a	a	a	Yes	c	c			a		a
873	Hatisala	a	b	a	c	a	a	a	a	Yes	c			a		a
874	Hatiapara	a	b	a	c	a	a	b	a	Yes	c	a				a
875	Madhabpara	c	a	a	b	a	a	b	Yes	Yes	c	a				a
876	Mahinagar	a	a	Yes	Yes	Yes	a	Yes	Yes	c	c	Yes				a
877	Paranpur	b	b	Yes	c	Yes	Yes	c	Yes	c	Yes	Yes				Yes
878	Atair	b	b	Yes	c	Yes	Yes	b	Yes	Yes	c	Yes		Yes		a
879	Krisnapur	b	b	a	b	a	a	Yes	a	Yes	c	a	a			a
880	Halida Danga	a	b	a	c	Yes	a	b	Yes	Yes	c	a				a
881	Pulinda															
882	Dhaltara	b	b	a	c	Yes	a	a	a	Yes	c	a				a
883	Chak Bijoyshri	a	b	a	c	Yes	a	b	a	Yes	c	a				b
884	Bijoyshri	c	b	a	c	c	a	b	Yes	Yes	c	a				a
885	Satihar	b	b	b	c	c	b	b	Yes	Yes	c	a	b			a
886	Sonkair	a	b	a	c	c	a	a	a	Yes	c		a			a
887	Kamalpukur	a	b	a	c	c	a	a	a	Yes	c		a			a
888	Ristara	a	b	a	c	Yes	a	a	a	Yes	c	b	a	Yes		a
889	Sirahi	a	b	a	c	Yes	a	b	Yes	Yes	c	a				a
890	Kesabpur	b	b	b	c	Yes	a	Yes	a	Yes	c	b				a
891	Gutin	c	c	b	c	c	b	b	b	Yes	c	b		Yes		Yes
892	Badjasahar	b	b	b	c	c	b	a	Yes	Yes	c	b		a		a
893	Belgharia	c	c	b	c	c	b	b	b	Yes	c	b		Yes		Yes
894	Chaurapara	c	c	b	c	c	b	b	a	Yes	c	b		a		a
895	Debrabari	b	b	b	c	c	b	a	a	Yes	c	b		Yes		Yes
896	Keotsar	b	b	b	c	c	b	b	Yes	Yes	c	b	b	a		a
897	Jantigram	c	c	b	c	c	Yes	c	a	Yes	c	b	b			a
898	Ramprosad	b	b	a	c	c	Yes	Yes	Yes	Yes	c	c	a			a
899	Chand Pukhuria	b	b	a	c	b	Yes	Yes	Yes	Yes	c	c	a			a

ys,village roads, banks & credit societies :-Yes is given, If not available within the code viz; a for <5 Kms, b for 5-10 Kms place where facility is available is given).													Availability of miscellaneous facilities (If amenities available code -Yes is given, If not available within the village , the distance range code viz; a for < 5 Kms, b for 5-10 Kms and c for 10+ kms of nearest place where facility is available is given).			
Kutchcha roads	Water bounded macadam(WBM) roads	Navigable waterway (river/canal)(NW)	Footpaths (FP)	Commercial & Co-operative Banks	ATM	Agricultural Credit Societies	Self-Help Group (SHG)	Public distribution system (PDS) shop	Mandis / Regular market	Weekly Haat	Agricultural marketing society	Integrated Child Development Scheme (Nutritional Centres)	Anganwadi Centre (Nutritional Centres)	Others (Nutritional Centres)	Name of Village	Serial Number
73	74	75	76	77	78	79	80	81	82	83	84	85	86	87	2	1
a			a			c	Yes	Yes	c	a	Yes	Yes	Yes	Yes	Kholapara	858
a			Yes			c	Yes	Yes	c	a	Yes	Yes	Yes	Yes	Salgoan	859
a			Yes			c	Yes	Yes	c	b	Yes	Yes	Yes	Yes	Hasail	860
a			Yes			c	Yes	Yes	c	b	Yes	Yes	Yes	Yes	Ajodhya	861
a			Yes			c	Yes	Yes	c	a	Yes	Yes	Yes	Yes	Dakshin Khhanpur	862
Yes			a	a	a	c	Yes	b	c	a	b	Yes	Yes	Yes	Hossenpur (P)	863
Yes			b	a	a	c	Yes	b	c	a	Yes	Yes	Yes	Yes	Chak Bakhar	864
Yes			b	a	a	c	Yes	a	Yes	a	Yes	Yes	Yes	Yes	Bara Raghunathpur (P)	865
Yes			b	a	a	c	Yes	Yes	Yes	a	Yes	Yes	Yes	Yes	Hazipur	866
Yes			b	a	a	c	Yes	a	c	a	Yes	Yes	Yes	Yes	Danga	867
Yes			b	a	a	c	Yes	a	c	a	a	Yes	Yes	Yes	Paschim Raynagar	868
Yes			b	b	b	c	Yes	a	c	a	Yes	Yes	Yes	Yes	Chak Sridhar	869
Yes			b	b	b	c	Yes	Yes	Yes	Yes	Yes	Yes	Yes	Yes	Malancha	870
Yes			b	b	b	c	Yes	a	c	a	a	Yes	a	Yes	Ekmail	871
Yes			b	a	b	c	Yes	a	c	a	a	Yes	Yes	Yes	Jangalpur	872
Yes			b	b	b	c	Yes	a	c	a	a	a	Yes	Yes	Hatisala	873
Yes			b	a	a	c	Yes	a	c	a	Yes	Yes	Yes	Yes	Hatiapara	874
a			b	a	a	c	Yes	a	c	a	Yes	Yes	Yes	Yes	Madhabpara	875
Yes			b	a	a	c	Yes	Yes	c	a	Yes	Yes	Yes	Yes	Mahinagar	876
Yes			b	a	b	Yes	Yes	Yes	Yes	a	Yes	Yes	Yes	Yes	Paranpur	877
Yes			b	a	b	b	Yes	a	c	a	Yes	Yes	Yes	Yes	Atair	878
Yes			b	a	b	c	Yes	a	c	a	Yes	Yes	Yes	Yes	Krisnapur	879
Yes			b	a	b	c	Yes	a	c	a	Yes	a	Yes	Yes	Halida Danga	880
															Pulinda	881
Yes			b	b	b	c	Yes	a	c	a	Yes	a	Yes	Yes	Dhaltara	882
Yes			b	a	b	c	a	a	c	a	Yes	a	Yes	Yes	Chak Bijoyshri	883
Yes			b	a	a	b	Yes	Yes	c	Yes	Yes	Yes	Yes	Yes	Bijoyshri	884
a			b	b	b	c	Yes	a	c	a	Yes	Yes	Yes	Yes	Satihar	885
Yes			b	b	b	c	Yes	a	c	a	a	a	Yes	Yes	Sonkair	886
Yes			b	b	b	c	Yes	b	c	a	a	a	Yes	Yes	Kamalpukur	887
Yes			b	b	b	c	Yes	a	c	a	a	Yes	Yes	Yes	Ristara	888
Yes			b			c	Yes	a	c	a	b	Yes	Yes	Yes	Sirahi	889
Yes			b	b	c	c	Yes	a	c	Yes	a	Yes	Yes	Yes	Kesabpur	890
Yes			b	c	c	c	Yes	Yes	c	Yes	b	Yes	Yes	Yes	Gutin	891
Yes	Yes		a	b	b	c	Yes	a	c	a	b	a	a	Yes	Badjasahar	892
Yes			b	c	c	c	Yes	a	c	a	b	Yes	Yes	Yes	Belgharia	893
Yes			a			c	Yes	a	c	a	Yes	Yes	Yes	Yes	Chaurapara	894
Yes			b	b	b	b	Yes	a	c	a	b	Yes	Yes	a	Debrabari	895
Yes	Yes		a	b	b	c	Yes	a	c	a	Yes	Yes	Yes	Yes	Keotsar	896
Yes			b		b	c	Yes	Yes	c	Yes	Yes	Yes	Yes	Yes	Jantigram	897
Yes			a	b	c	c	Yes	a	c	a	Yes	Yes	Yes	Yes	Ramprosad	898
Yes			b	a	b	c	Yes	a	c	a	b	c	a	Yes	Chand Pukhuria	899

Availability of miscellaneous facilities (If amenities available code -Yes is given, If not available within the village , the distance range code viz; a for < 5 Kms, b for 5-10 Kms and c for 10+ kms of nearest place where facility is available is given).												Availability of electricity (Yes/No)			
Serial Number	Name of Village	ASHA (Accredited Social Health Activist)	Community centre with/without TV	Sports Field,	Sports Club / Recreation Centre	Cinema / Video Hall	Public Library	Public Reading Room	Newspaper Supply	Assembly Polling station	Birth & Death Registration Office	Power Supply for Domestic Use (ED)	Power Supply for Agricultural Use (EAG)	Power Supply for Commercial Use (EC)	Power Supply for All Uses (EA)
1	2	88	89	90	91	92	93	94	95	96	97	98	99	100	101
858	Kholapara	Yes	Yes	Yes	Yes	Yes	Yes	Yes	Yes	Yes	Yes	Yes	No	No	No
859	Salgoan	Yes	Yes	Yes	Yes	Yes	Yes	Yes	Yes	Yes	Yes	Yes	No	No	No
860	Hasail	Yes	Yes	Yes	Yes	Yes	Yes	Yes	Yes	Yes	Yes	Yes	No	No	No
861	Ajodhya	Yes	Yes	Yes	Yes	Yes	Yes	Yes	Yes	Yes	Yes	Yes	Yes	Yes	Yes
862	Dakshin Khhanpur	Yes	Yes	Yes	Yes	Yes	Yes	Yes	Yes	Yes	Yes	Yes	No	No	No
863	Hossenpur (P)	Yes	Yes	Yes	Yes	a	a	a	Yes	Yes	a	Yes	No	No	No
864	Chak Bakhar	a	a	Yes	Yes	a	a	a	Yes	a	a	Yes	No	No	No
865	Bara Raghunathpur (P)	Yes	Yes	Yes	Yes	a	Yes	Yes	Yes	Yes	Yes	Yes	No	Yes	No
866	Hazipur	Yes	a	Yes	a	a	a	a	Yes	Yes	Yes	Yes	No	No	No
867	Danga	Yes	a	Yes	a	a	a	a	Yes	Yes	a	Yes	No	No	No
868	Paschim Raynagar	Yes	Yes	Yes	a	a	Yes	Yes	Yes	Yes	a	Yes	No	No	No
869	Chak Sridhar	Yes	b	a	b	b	a	a	a	a	b	Yes	No	No	No
870	Malancha	Yes	Yes	Yes	Yes	Yes	Yes	Yes	Yes	Yes	b	Yes	Yes	Yes	Yes
871	Ekmail	Yes	Yes	a	a	a	a	a	Yes	a	a	Yes	No	No	No
872	Jangalpur	Yes	Yes	Yes	b	b	b	b	b	a	b	Yes	No	No	No
873	Hatisala	a	b	Yes	b	b	a	a	Yes	a	b	Yes	No	No	No
874	Hatiapara	Yes	Yes	a	Yes	a	b	b	a	a	a	Yes	No	No	No
875	Madhabpara	Yes	a	Yes	a	a	a	a	Yes	Yes	a	Yes	No	No	No
876	Mahinagar	Yes	Yes	a	Yes	a	a	Yes	Yes	Yes	a	Yes	No	No	No
877	Paranpur	Yes	b	a	b	b	b	b	Yes	Yes	b	Yes	No	Yes	No
878	Atair	Yes	Yes	a	Yes	a	Yes	Yes	Yes	Yes	Yes	Yes	No	No	No
879	Krisnapur	Yes	Yes	Yes	Yes	b	Yes	Yes	Yes	a	a	Yes	Yes	Yes	Yes
880	Halida Danga	a	b	a	b	b	b	b	b	a	b	Yes	No	No	No
881	Pulinda														
882	Dhaltara	Yes	b	a	b	b	b	b	a	a	b	Yes	No	No	No
883	Chak Bijoyshri	a	a	a	a	a	a	a	a	a	a	Yes	No	No	No
884	Bijoyshri	Yes	a	Yes	a	a	a	a	Yes	a	a	Yes	No	No	No
885	Satihar	Yes	Yes	a	Yes	Yes	b	b	Yes	Yes	a	Yes	No	No	No
886	Sonkair	a	b	a	b	b	a	a	Yes	a	b	Yes	No	No	No
887	Kamalpukur	Yes	b	a	b	b	b	a	Yes	Yes	b	Yes	No	No	No
888	Ristara	Yes	b	Yes	b	b	b	a	Yes	Yes	b	Yes	No	No	No
889	Sirahi	Yes	Yes	Yes	Yes	b	b	Yes	Yes	Yes	Yes	Yes	Yes	Yes	Yes
890	Kesabpur	Yes	b	b	b	b	b	b	b	a	b	Yes	No	No	No
891	Gutin	Yes	c	a	c	c	c	c	a	a	c	Yes	No	No	No
892	Badjasahar	Yes	b	a	b	b	b	b	a	a	b	Yes	No	Yes	No
893	Belgharia	Yes	c	a	c	c	c	c	a	Yes	c	Yes	Yes	No	No
894	Chaurapara	Yes	c	b	c	c	c	c	b	a	b	Yes	No	No	No
895	Debrabari	b	Yes	b	b	b	b	b	a	b	Yes	Yes	Yes	No	No
896	Keotsar	Yes	Yes	a	Yes	Yes	Yes	Yes	Yes	a	b	Yes	No	No	No
897	Jantigram	Yes	Yes	c	c	c	c	c	c	c	c	Yes	No	No	No
898	Ramprosad	Yes	Yes	Yes	Yes	Yes	Yes	Yes	Yes	Yes	a	Yes	Yes	No	No
899	Chand Pukhuria	Yes	c	a	Yes	Yes	b	b	a	a	a	Yes	Yes	No	No

Nearest Town		Land Use							
		Area under different types of land use (in hectares rounded up to one decimal place)							
Name	Distance range code i.e. a for < 5 Kms, b for 5-10 Kms and c for 10+ kms .	Forests	Area under Non-agricultural Uses	Barren and Un-cultivable land	Permanent Pastures and Other Grazing Lands	Land Under Miscellaneous Tree Crops etc.	Culturable Waste Land	Name of Village	Serial Number
102	103	104	105	106	107	108	109	2	1
BALURGHAT	b	0	7.2	0	0	0	0	Kholapara	858
BALURGHAT	b	0	34.3	0	0	0	4	Salgoan	859
BALURGHAT	b	1	9.2	0	0	0	0	Hasail	860
BALURGHAT	b	0	22.8	0	0	0	4	Ajodhya	861
BALURGHAT	b	0	25.3	0	0	0	2	Dakshin Khhanpur	862
BALURGHAT	a	0	17	0	0	0	0.6	Hossenpur (P)	863
BALURGHAT	a	0	9.1	0	0	0	0	Chak Bakhar	864
BALURGHAT	b	0	51.5	0	0	0	20.6	Bara Raghunathpur (P)	865
BALURGHAT	a	0	0	0	0	0	1	Hazipur	866
BALURGHAT	b	82.6	18.7	0	0	0	2	Danga	867
BALURGHAT	b	0	2	0	0	0	0	Paschim Raynagar	868
BALURGHAT	b	0	0	0	0	0	0	Chak Sridhar	869
BALURGHAT	b	0	0	0	0	0	0	Malancha	870
BALURGHAT	b	0	5.5	0	0	0	0	Ekmail	871
BALURGHAT	b	0	2.8	0	0	0	0	Jangalpur	872
BALURGHAT	b	0	0	0	0	0	8.8	Hatisala	873
BALURGHAT	b	0	0	0	0	0	0.8	Hatiapara	874
BALURGHAT	b	0	26.5	0	0	0	2	Madhabpara	875
BALURGHAT	b	0	0	0	0	0	0	Mahinagar	876
BALURGHAT	b	0	0	0	0	0	0	Paranpur	877
BALURGHAT	b	0	3.3	0	0	0	0	Atair	878
BALURGHAT	b	0	0	0	0	0	0	Krisnapur	879
BALURGHAT	b	0	0	0	0	0	0	Halida Danga	880
		0	4.6	0	0	0	3	Pulinda	881
BALURGHAT	b	0	0	0	0	0	0	Dhaltara	882
BALURGHAT	b	0	0	0	0	0	0.8	Chak Bijoyshri	883
BALURGHAT	b	0	0	0	0	0	2	Bijoyshri	884
balurghat	b	0	0	0	0	0	6.3	Satihar	885
balurghat	b	0	0	0	0	0	23.1	Sonkair	886
balurghat	b	0	0	0	0	0	5.1	Kamalpukur	887
BALURGHAT	b	0	0	0	0	0	2	Ristara	888
BALURGHAT	b	0	0	0	0	0	0.8	Sirahi	889
BALURGHAT	b	0	0	0	0	0	1.2	Kesabpur	890
BALURGHAT	b	0	0	0	0	0	0	Gutin	891
BALURGHAT	b	0	0	0	0	0	5.2	Badjasahar	892
BALURGHAT	b	0	0	0	0	0	0.8	Belgharia	893
BALURGHAT	b	0	0	0	0	0	0	Chaurapara	894
BALURGHAT	b	0	0	0	0	0	1.2	Debrabari	895
BALURGHAT	b	0	0	0	0	0	0	Keotsar	896
BALURGHAT	b	0	0	0	0	0	3	Jantigram	897
BALURGHAT	b	0	0	0	0	0	0	Ramprosad	898
BALURGHAT	b	0	0	0	0	0	0	Chand Pukhuria	899

Land Use												
Area under different types of land use (in hectares rounded up to one decimal place)								Area irrigated by source (in hectare).				
Serial Number	Name of Village	Fallow lands other than current fallows	Current Fallows	Net Area Sown	Total Irrigated Land Area	Total Un-irrigated Land Area	Canals (C)	Wells/Tube-wells(W/TW)	Tanks/Lakes(T/L)	Water Falls(WF)	Others(O)	
1	2	110	111	112	113	114	115	116	117	118	119	
858	Kholapara	0	0	35.8	33	2.8	0	30	3	0	0	
859	Salgoan	0	0	198.3	58	140.3	7.1	0	50.9	0	0	
860	Hasail	0	0	80.1	69	11.2	0	19	50	0	0	
861	Ajodhya	0	0	182.1	108	74.1	4.2	44.2	21	0	38.6	
862	Dakshin Khhanpur	0	0	184.1	112.2	72	7.8	30.2	31.4	0	42.8	
863	Hossenpur (P)	0	0	52.2	4	48.2	0	4	0	0	0	
864	Chak Bakhar	0	0	70.8	26	44.8	0	22	4	0	0	
865	Bara Raghunathpur (P)	0	0	135.8	33	102.8	0	30	3	0	0	
866	Hazipur	0	0	76.4	11	65.4	0	11	0	0	0	
867	Danga	0	0	114.8	36	78.8	0	27	9	0	0	
868	Paschim Raynagar	0	0	183.1	99	84.1	0	59	0	0	40	
869	Chak Sridhar	0	0	51.2	20	31.2	0	4	4	0	12	
870	Malancha	0	0	127.3	40	87.3	0	0	0	0	40	
871	Ekmail	0	0	76	50	26	0	46	4	0	0	
872	Jangalpur	0	0	75	38	37	0	27	11	0	0	
873	Hatisala	0	0	53.3	30	23.3	0	25	5	0	0	
874	Hatiapara	0	0	100.2	66	34.2	2	40	24	0	0	
875	Madhabpara	0	0	69.1	20	49.1	0	14	6	0	0	
876	Mahinagar	0	0	182	116	66	0	50	26	0	40	
877	Paranpur	0	0	145.7	54	91.7	0	15	12	0	27	
878	Atair	0	0	167.3	75	92.3	0	31	4	0	40	
879	Krisnapur	0	0	78.5	16	62.5	0	14	2	0	0	
880	Halida Danga	0	0	88.5	29	59.5	0	27	2	0	0	
881	Pulinda	0	0	45	44.7	0.3	0	0	42.7	0	2	
882	Dhaltara	0	0	86.9	41	45.9	0	0	1	0	40	
883	Chak Bijoyshri	0	0	43.9	6	37.9	0	3	3	0	0	
884	Bijoyshri	0	0	164.8	71	93.8	0	24	7	0	40	
885	Satihar	0	0	60	30	30	0	20	10	0	0	
886	Sonkair	0	0	132.6	32	100.6	0	30	2	0	0	
887	Kamalpukur	0	0	42.9	10	32.9	0	7	3	0	0	
888	Ristara	0	0	94.9	32	62.9	0	30	2	0	0	
889	Sirahi	0	0	149.5	96	53.5	0	92	4	0	0	
890	Kesabpur	0	0	83.3	25	58.3	0	25	0	0	0	
891	Gutin	0	0	86.2	33	53.2	0	33	0	0	0	
892	Badjasahar	0	0	36	10	26	0	10	0	0	0	
893	Belgharia	0	0	182.2	108	74.2	0	99	9	0	0	
894	Chaurapara	0	0	51.4	26	25.4	0	26	0	0	0	
895	Debrabari	0	0	114.8	42	72.8	0	38	4	0	0	
896	Keotsar	0	0	71.6	31	40.6	0	22	9	0	0	
897	Jantigram	0	0	112.1	98.8	13.3	0	10	85.8	0	3	
898	Ramprosad	0	0	141.3	123.4	17.9	0	20	100.4	0	3	
899	Chand Pukhuria	0	0	105.7	103.7	2	0	10	90.7	0	3	

Name of three most important commodities manufactured			Name of Village	Serial Number
First	Second	Third		
120	121	122	2	1

Kholapara	858
Salgoan	859
Hasail	860
Ajodhya	861
Dakshin Khhanpur	862
Hossenpur (P)	863
Chak Bakhar	864
Bara Raghunathpur (P)	865
Hazipur	866
Danga	867
Paschim Raynagar	868
Chak Sridhar	869
Malancha	870
Ekmail	871
Jangalpur	872
Hatisala	873
Hatiapara	874
Madhabpara	875
Mahinagar	876
Paranpur	877
Atair	878
Krisnapur	879
Halida Danga	880
Pulinda	881
Dhaltara	882
Chak Bijoyshri	883
Bijoyshri	884
Satihar	885
Sonkair	886
Kamalpukur	887
Ristara	888
Sirahi	889
Kesabpur	890
Gutin	891
Badjasahar	892
Belgharia	893
Chaurapara	894
Debrabari	895
Keotsar	896
Jantigram	897
Ramprosad	898
Chand Pukhuria	899

Census of India 2011
Amenities and Land use

Serial Number	Name of Village	Location code no.	Total area of the village (in hectares rounded up to one decimal place)	Total population (2011 census)	Number of households (2011 census)	Number of educational amenities available in village , the distance range code viz; a for 0-5 kms, b for 5-10 kms, c for 10+ kms of nearest place where facility is available							
						Pre-Primary school (PP)	Primary school (P)	Middle school (M)	Secondary School (S)	Senior Secondary school (SS)	Degree college of arts - science & commerce (ASC)	Engineering college(EC)	Medical college (MC)
1	2	3	4	5	6	7	8	9	10	11	12	13	14
900	Senpur	311229	43.1	0	0								
901	Taraganja	311230	80	673	170	1	1		a	c	c	c	
902	Mathurapur	311231	54.6	151	36	1	1						
903	Faridpur	311232	126.8	2362	566	1	1		b	b	c	c	
904	Bidaypur	311233	49.4	1162	277	1	1		b	b	c	c	
905	Pollapara	311234	68.8	619	156	1	1						
906	Chak Manipur	311235	41.8	695	184	1	1			b	c	c	
907	Majhian	311236	127.8	952	244	1	1		b	b	c	c	
908	Parmanipur	311237	90.8	0	0								
909	Matra	311238	53.8	295	78	1	1		a	a	c	c	
910	Kadmathail	311239	77.6	357	87	1	1		a	a	c	c	
911	Chakhay	311240	80.3	1087	266	1	1						
912	Lakshmipur	311241	81	1190	296	1	1		a	a	c	c	
913	Patiram	311242	529.7	12462	2805	5	5	2	2	1			
914	Uttar Roypur	311243	80	2279	555	1	1	a			1		
915	Jhapursi	311244	136.4	1130	278	1	1		a	a	c	c	
916	Manail	311245	90.2	762	191	1	1						
917	Idrakpur	311246	162.6	1067	248	1	1		a	a	c	c	
918	Chakram Krishnapur	311247	97.7	64	14	b	a		a	b	c	c	
919	Mahishnoti	311248	68	44	9	a	a		a	a	c	c	
920	Dasul	311249	155.6	1397	344	1	1	1	1	a	a	c	c
921	Dasul Chandipur	311250	58.2	0	0								
922	Malakarpara	311251	49.7	113	27	1	1		a	b	b	c	
923	Chak Ramnarayan	311252	50.2	191	54	2	2		a	a	c	c	
924	Mahasani	311253	93	68	18	2	2			b	c	c	
925	Rampur Kismat	311254	111.6	792	194	1	1	b	a	c	c	c	
926	Badkhorna	311255	245.6	1801	446	1	1		a	a	c	c	
927	Baidul	311256	161.1	538	139	1	1			b	c	c	
928	Nazirpur	311257	114.4	1175	291	1	1	1	1	1	c	c	c
929	Kasipur	311258	69.6	277	70	1	1		a	b	c	c	
930	Kismat Jasahar	311259	97.2	280	67	1	1	a	a	c	c	c	
931	Piakhan	311260	99.6	387	89	1	1	b	b	a	b	c	c
932	Mahala	311261	163.8	992	231	1	1		a	b	c	c	
933	Uttar Khanpur	311262	406.9	2895	758	1	1	1	1	b	c	c	
934	Dasarai	311263	96.7	258	61	1	1	a	a	c	c	c	
935	Gopinathpur	311264	46.2	187	45	c	a	b	b	b	c	c	c
936	Indra	311265	126.4	863	209	1	1	b	b	b	c	c	c
937	Kamalpur	311266	53.9	877	200	1	1	b	b	b	c	c	c
938	Harirampur	311267	89.3	306	76	c	a	b	b	b	c	c	c
939	Belpukuria	311268	70.3	0	0								
940	Dangbiral	311269	180.4	1085	280	1	1	a	a	a	b	c	c
941	Akhira	311270	80.2	681	162	1	1	a	a	a	b	c	c

- Village Directory

(As in 2009)

le. (If not available within the : < 5 Kms, b for 5-10 Kms and c cility is available is given).															Number of Medical Amenities available. (If not available within the village , the distance range code viz; a for < 5 Kms, b for 5-10 Kms and c for 10+ kms of nearest place where facility is available is given).															Name of Village	Serial Number
15	16	17	18	19	20	21	22	23	24	25	26	27	28	29	30	31	2	1													
Management institute (MI)	Polytechnic (Pt)	Vocational training school /ITI	Non-formal training centre (NFTC)	Special school for disabled (SSD)	Others (specify)	Community health centre (CHC)	Primary health centre (PHC)	Primary health sub centre (PHS)	Maternity and child welfare centre (MCW)	T.B. clinic (TBC)	Hospital-allopathic (HA)	Hospital-alternative medicine (HO)	Dispensary (D)	Veterinary hospital (VH)	Mobile health clinic (MHC)	Family welfare centre (FWC)															
c	c	c	c			b	a	a	c	c	c	c	c	c	c	c	Senpur	900													
c	c	b				c	c	a	c	c	c	c	c	c	c	c	Taraganja	901													
c	c	b				c	c	a	c	c	c	c	c	c	c	c	Mathurapur	902													
c	c	b				c	c	a	c	c	c	c	c	c	c	c	Faridpur	903													
c	c	b				c	c	a	c	c	c	c	c	c	c	c	Bidaypur	904													
c	c	b				c	b	1	c	c	c	c	c	c	c	c	Pollapara	905													
c	c	c				c	b	a	c	c	c	c	c	c	c	c	Chak Manipur	906													
c	c	c				c	b	a	c	c	c	c	c	c	c	c	Majhian	907													
c	c	a					a	a	c	c	c	c	a	c	c	c	Parmanipur	908													
c	c	a					a	a	c	c	c	c	a	c	c	c	Matra	909													
c	c	a					a	a	c	c	c	c	a	c	c	c	Kadmathail	910													
c	c	b				c	b	a	c	c	c	c	c	c	c	c	Chakhay	911													
c	c	b				c	b	a	c	c	c	c	c	c	c	c	Lakshmipur	912													
c	c	c					b	1	c	c	c	c	a				Patiram	913													
c	c	c				c	b	a	c	c	c	c	c	c	c	c	Uttar Roypur	914													
c	c	a					a	a	c	c	c	c	a	c	c	c	Jhapursi	915													
c	c	a					a	a	c	c	c	c	a	c	c	c	Manail	916													
c	c	a				c	b	a	c	c	c	c	a	c	c	c	Idrakpur	917													
c	c	a				c	a	a	c	c	c	c	a	c	c	c	Chakram Krishnapur	918													
c	c	a				c	a	a	c	c	c	c	a	c	c	c	Mahishnoti	919													
c	c	1				c	a	a	c	c	c	c	a	c	c	c	Dasul	920													
c	c	c	a			c	a	a	c	c	c	c	b	c	c	c	Dasul Chandipur	921													
c	c	a	c	c		c	a	a	c	c	c	c	a	c	c	c	Malakarpara	922													
c	c	a					a	1	c	c	c	c	b	c	c	c	Chak Ramnarayan	923													
c	c	c	c			c	b	1	c	c	c	c	c	c	c	c	Mahasani	924													
c	c	c	c	c		c	a	a	c	c	c	c	c	c	c	c	Rampur Kismat	925													
c	c	a				c	a	a	c	c	c	c	a	c	c	c	Badkhorna	926													
c	c	c	1	c	c		a	a	c	c	c	c	a	c	c	c	Baidul	927													
c	c	c					1	1	c	c	c	c	c	c	c	c	Nazirpur	928													
c	c	a				c	a	a	c	c	c	c	a	c	c	c	Kasipur	929													
c	a					c	a	c	c	c	c	c	c	c	c	c	Kismat Jasahar	930													
c	c	a				c	a	a	c	c	c	c	a	c	c	c	Piakhan	931													
c	c	a				c	a	a	c	c	c	c	b	c	c	c	Mahala	932													
c	c	a				c	a	1	c	c	c	c	3	c	c	c	Uttar Khanpur	933													
c	c	c	c			c	c	b	c	c	c	b	b	b	c	c	Dasarai	934													
c	c	c	c			c	c	1	c	c	c	c	c	c	c	c	Gopinathpur	935													
c	c	c	c	c		c	b	1	c	c	c	c	b	c	c	c	Indra	936													
c	c	c	c	c		c	b	1	c	c	c	c	b	e	c	c	Kamalpur	937													
c	c	c	c	c		c	c	1	c	c	c	c	c	c	c	c	Harirampur	938													
c	c	c	c	c	c												Belpukuria	939													
c	c	c	c	c	c												Dangbiral	940													
c	c	b	c	c	c	c	c	a	c	c	c	c	c	c	c	c	Akhira	941													

Serial Number	Name of Village	Number of Non-Government Medical Amenities available.							Availability of drinking water - Yes / No							
		Charitable non Govt. hospital/Nursing home.	Medical practitioner with MBBS Degree	Medical practitioner with other degree	Medical practitioner with no degree	Traditional practitioner and faith healer .	Medicine Shop	Others	Tap water (Treated/Untreated)	Well water (Covered / Uncovered well)	Hand Pump	Tube wells / Bore well	Spring	River / Canal	Tank / Pond / Lake	Others
1	2	32	33	34	35	36	37	38	39	40	41	42	43	44	45	46
900	Senpur															
901	Taraganja	0	0	0	0	0	0	0	No	No	Yes	Yes	No	No	Yes	No
902	Mathurapur	0	0	0	0	0	0	0	No	No	No	Yes	No	No	No	No
903	Faridpur	0	0	0	1	0	1	0	No	No	Yes	Yes	No	No	Yes	No
904	Bidaypur	0	0	0	0	0	1	0	No	No	Yes	Yes	No	Yes	Yes	No
905	Pollapara	0	0	0	0	0	0	0	No	No	No	Yes	No	No	No	No
906	Chak Manipur	0	0	0	1	0	0	0	Yes	Yes	Yes	Yes	No	No	Yes	No
907	Majhian	0	0	0	0	0	0	0	No	Yes	Yes	Yes	No	No	Yes	No
908	Parmanipur															
909	Matra	0	0	0	0	0	0	0	No	No	Yes	Yes	No	Yes	Yes	No
910	Kadmathail	0	0	0	0	0	0	0	No	No	Yes	Yes	No	No	Yes	No
911	Chakhay	0	0	0	0	0	0	0	Yes	No	No	Yes	No	No	No	No
912	Lakshmipur	0	0	1	1	0	0	0	Yes	No	Yes	Yes	No	No	Yes	No
913	Patiram	0	0	0	0	0	0	0	No	No	No	No	No	No	Yes	No
914	Uttar Roypur	0	0	0	0	0	0	0	Yes	No	Yes	Yes	No	Yes	Yes	No
915	Jhapursi	0	0	0	1	0	0	0	No	Yes	Yes	Yes	No	Yes	Yes	No
916	Manail	0	0	0	0	0	0	0	No	No	No	Yes	No	No	No	No
917	Idrakpur	0	0	0	0	0	0	0	No	No	Yes	Yes	No	No	Yes	No
918	Chakram Krishnapur	0	0	0	0	0	0	0	No	No	Yes	Yes	No	Yes	Yes	No
919	Mahishnoti	0	0	0	0	0	0	0	No	No	Yes	Yes	No	No	Yes	No
920	Dasul	0	0	0	0	0	0	0	No	No	Yes	Yes	No	No	Yes	No
921	Dasul Chandipur															
922	Malakarpara	0	0	0	0	0	0	0	No	No	Yes	Yes	No	No	Yes	No
923	Chak Ramnarayan	0	0	0	0	0	0	0	No	No	Yes	Yes	No	Yes	Yes	No
924	Mahasani	0	0	0	0	0	0	0	No	No	Yes	Yes	No	Yes	Yes	No
925	Rampur Kismat	0	0	0	0	0	0	0	No	No	Yes	Yes	No	No	Yes	No
926	Badkhorna	0	0	0	0	0	0	0	No	No	Yes	Yes	No	Yes	Yes	No
927	Baidul	0	0	0	0	0	0	0	No	No	Yes	Yes	No	Yes	Yes	No
928	Nazirpur	0	0	1	0	0	0	0	No	No	Yes	Yes	No	Yes	Yes	No
929	Kasipur	0	0	0	0	0	0	0	No	No	Yes	Yes	No	No	Yes	No
930	Kismat Jasahar	0	0	0	0	0	0	0	No	No	Yes	Yes	No	Yes	Yes	No
931	Piakhan	0	0	0	0	0	0	0	No	No	Yes	Yes	No	No	Yes	No
932	Mahala	0	0	0	0	0	0	0	No	No	Yes	Yes	No	No	Yes	No
933	Uttar Khanpur	0	0	0	0	0	3	0	No	No	Yes	Yes	No	No	Yes	No
934	Dasarai	0	0	0	0	0	0	0	No	No	Yes	No	No	No	Yes	No
935	Gopinathpur	0	0	0	0	0	0	0	No	No	Yes	No	No	No	Yes	No
936	Indra	0	0	0	0	0	0	0	No	No	Yes	No	No	No	Yes	No
937	Kamalpur	0	0	0	0	0	0	0	No	No	Yes	No	No	No	Yes	No
938	Harirampur	0	0	0	0	0	0	0	No	No	Yes	No	No	No	Yes	No
939	Belpukuria															
940	Dangbiral	0	0	0	0	0	0	0	No	No	No	Yes	No	No	Yes	No
941	Akhira	0	0	0	0	0	0	0	No	No	No	Yes	No	No	Yes	No

Availability of toilet & others Yes / No				Communication and transport facilities (If amenities available code -Yes is given except for Village Pin Code ,If not available within the village , the distance range code viz; a for < 5 Kms, b for 5-10 Kms and c for 10+ kms of nearest place where facility is available is given).									
Community toilet including bath.	Community toilet excluding bath.	Rural sanitary mart or sanitary hardware outlet available near the village.	Community bio- gas or recycle of waste for productive use.	Post office(PO)	Sub post office (SPO)	Post & Telegraph office (P&TO)	Village Pin Code	Telephones (Land lines)	Public call office (PCO)	Mobile phone coverage	Name of Village	Serial Number	
47	48	49	50	51	52	53	54	55	56	57	2	1	
											Senpur	900	
No	No	No	No	c	a	c	733103	a	Yes	Yes	Taraganja	901	
No	No	No	No			c	733145	a	c	Yes	Mathurapur	902	
No	No	No	No	Yes	a	c	733129	Yes	Yes	Yes	Faridpur	903	
No	No	No	No	b	Yes	b	733103	Yes	Yes	Yes	Bidaypur	904	
No	No	No	No			b	733103	a	c	Yes	Pollapara	905	
No	No	No	No	c	a	c	733127	Yes	Yes	Yes	Chak Manipur	906	
No	No	No	No	c	a	c	733141	Yes	a	Yes	Majhian	907	
											Parmanipur	908	
No	No	No	No	c	a	c	733133	a	a	Yes	Matra	909	
No	No	No	No	a	a	c	733127	Yes	Yes	Yes	Kadmathail	910	
No	No	No	No			c	733127	b	c	Yes	Chakhay	911	
No	No	No	No	c	a	c	733133	Yes	Yes	Yes	Lakshmipur	912	
No	No	No	No			b	733133			Yes	Patiram	913	
No	No	No	No	c	a	c	733133	Yes	Yes	Yes	Uttar Roypur	914	
No	No	No	No	c	a	c	733133	Yes	Yes	Yes	Jhapursi	915	
No	No	No	No			c		a	b	Yes	Manail	916	
No	No	No	No	c	a	c	733133	Yes	a	Yes	Idrakpur	917	
No	No	No	No	c	a	c	733103	Yes	a	Yes	Chakram Krishnapur	918	
No	No	No	No	c	a	c	733133	Yes	a	Yes	Mahishnoti	919	
No	No	No	No	c	a	c	733133	Yes	Yes	Yes	Dasul	920	
											Dasul Chandipur	921	
No	No	No	No	c	a	c	733133	Yes	Yes	Yes	Malakarpara	922	
No	No	No	No	c	a	c	733133	Yes	b	Yes	Chak Ramnarayan	923	
No	No	No	No	c	b	c	733133	a	Yes	Yes	Mahasani	924	
No	No	No	No	c	b	c	733133	Yes	b	Yes	Rampur Kismat	925	
No	No	No	No	c	a	c	733133	Yes	a	Yes	Badkhorna	926	
No	No	No	No	c	a	c	733133	Yes	a	Yes	Baidul	927	
No	No	No	No		Yes	c	733133	Yes	Yes	Yes	Nazirpur	928	
No	No	No	No	c	a	c	733133	Yes	a	Yes	Kasipur	929	
No	No	No	No	c	a	c	733133	Yes	a	Yes	Kismat Jasahar	930	
No	No	No	No	c	a	c	733133	Yes	a	Yes	Piakhana	931	
No	No	No	No	c	a	c	733133	Yes	a	Yes	Mahala	932	
No	No	No	No		Yes	c	733103	Yes	Yes	Yes	Uttar Khanpur	933	
No	No	No	No	a	b	c	733133	c	a	Yes	Dasarai	934	
No	No	No	No	c	b	c	733133	Yes	b	Yes	Gopinathpur	935	
No	No	No	No	b	a	b	733151	Yes	a	Yes	Indra	936	
No	No	No	No	b	a	b	733140	Yes	a	Yes	Kamalpur	937	
No	No	No	No	c	b	c	733151	Yes	b	Yes	Harirampur	938	
											Belpukuria	939	
No	No	No	No	a	a	c	733151	Yes	a	Yes	Dangbiral	940	
No	No	No	No	c	a	c	733102	Yes	Yes	Yes	Akhira	941	

Communication and transport facilities (If amenities available code -Yes is given except for Village Pin Code ,If not available within the village , the distance range code viz; a for < 5 Kms, b for 5-10 Kms and c for 10+ kms of nearest place where facility is available is given).												Village connected to highway (If amenities available code viz; a for < 5 Kms, b for 5-10 Kms and c for 10+ kms of nearest place where facility is available is given).				
Serial Number	Name of Village	Internet cafes/ Common service centre (CSC)	Private courier facility	Bus service (Public & Private)	Railway stations	Auto/Modified Autos	Taxis and Vans	Tractors	Cycle-pulled rickshaws(Manual & Machine driven)	Carts driven by animals	Sea /River ferry service	Connected to national highway(NH)	Connected to state highway(SH)	Connected to major district road (MDR)	Connected to others district road	Pucca roads
1	2	58	59	60	61	62	63	64	65	66	67	68	69	70	71	72
900	Senpur															
901	Taraganja	c	c	a	c	Yes	Yes	a	Yes	c	c	c	a	a	a	Yes
902	Mathurapur	b	b	a	c	b	a	b	Yes	c	c					a
903	Faridpur	Yes	b	Yes	c	Yes	Yes	Yes	Yes	Yes	b				Yes	a
904	Bidaypur	Yes	b	Yes	c	Yes	Yes	Yes	Yes	Yes	b				Yes	a
905	Pollapara	c	b	b	c	c	a	Yes	Yes	c	c		Yes			a
906	Chak Manipur	a	a	Yes	c	Yes	Yes	Yes	Yes	Yes	a		Yes		Yes	a
907	Majhian	b	b	Yes	c	Yes	Yes	Yes	Yes	Yes	b	a			Yes	Yes
908	Parmanipur															
909	Matra	a	a	a	c	c	Yes	Yes	Yes	c	c	c	a			a
910	Kadmathail	a	a	Yes	c	c	Yes	Yes	Yes	c	c	c				a
911	Chakhay	c	b	a	c	c	a	Yes	Yes	c	c		Yes	Yes		a
912	Lakshmipur	a	a	Yes	c	c	Yes	Yes	Yes	Yes	a		Yes		Yes	Yes
913	Patiram	b	b	a	c	c	a	b	Yes	c	c			Yes		a
914	Uttar Roypur	a	a	Yes	c	c	Yes	b	Yes	c	c			Yes	Yes	a
915	Jhapursi	a	a	a	c	Yes	Yes	Yes	Yes	Yes	a	a			Yes	a
916	Manail	c	b	a	c	c	a	Yes	Yes	c	c					b
917	Idrakpur	a	a	Yes	c	Yes	Yes	Yes	Yes	c	c	c	a	a	a	Yes
918	Chakram Krishnapur	b	b	Yes	c	Yes	Yes	Yes	Yes	Yes	c	c	a			Yes
919	Mahishnoti	b	b	Yes	c	Yes	Yes	Yes	Yes	Yes	c	c	a			a
920	Dasul	a	a	Yes	c	Yes	Yes	Yes	Yes	c	c	c	a			b
921	Dasul Chandipur															
922	Malakarpara	b	b	Yes	c	Yes	Yes	Yes	Yes	c	c			Yes		Yes
923	Chak Ramnarayan	a	a	Yes	c	a	Yes	Yes	Yes	Yes	c					b
924	Mahasani	b	b	a	c	b	Yes	b	Yes	Yes	c	c	a	a	a	a
925	Rampur Kismat	b	b	Yes	c	b	Yes	Yes	Yes	Yes	c	c	a			Yes
926	Badkhorna	a	a	Yes	c	a	Yes	Yes	Yes	Yes	c	c		Yes		b
927	Baidul	b	b	a	c	Yes	Yes	Yes	Yes	c	c	c	a			Yes
928	Nazirpur	c	b	a	c	Yes	Yes	Yes	Yes	Yes	c	c	a			b
929	Kasipur	c	c	a	c	a	Yes	Yes	Yes	Yes	c	c	a			a
930	Kismat Jasahar	b	b	b	c	a	Yes	Yes	Yes	c	c		b	b	a	a
931	Piakhan	b	b	a	c	a	Yes	Yes	Yes	Yes	c	c	a	a		a
932	Mahala	b	b	Yes	c	Yes	Yes	Yes	Yes	Yes	c	c				Yes
933	Uttar Khanpur	c	Yes	Yes	c	Yes	Yes	Yes	Yes	Yes	c	c		Yes	Yes	Yes
934	Dasarai	c	b	a	c	a	a	a	Yes	Yes	c	c	a	a	a	a
935	Gopinathpur	c	c	a	c	a	Yes	Yes	Yes	Yes	c	c	a	a	a	a
936	Indra	b	b	a	c	Yes	Yes	Yes	Yes	Yes	c	c	a	a	a	a
937	Kamalpur	b	b	Yes	c	Yes	Yes	Yes	Yes	Yes	c	c		Yes	Yes	Yes
938	Harirampur	c	c	a	c	a	Yes	Yes	Yes	Yes	c	c	a	a	a	a
939	Belpukuria															
940	Dangbiral	a	c	Yes	c	c	Yes	Yes	Yes	Yes	c	c	a	Yes	a	Yes
941	Akhira	c	c	Yes	c	c	Yes	Yes	Yes	Yes	c	c			Yes	Yes

ys,village roads, banks & credit societies :-Yes is given, If not available within the code viz; a for <5 Kms, b for 5-10 Kms place where facility is available is given).														Availability of miscellaneous facilities (If amenities available code -Yes is given, If not available within the village , the distance range code viz; a for < 5 Kms, b for 5-10 Kms and c for 10+ kms of nearest place where facility is available is given).		
73	74	75	76	77	78	79	80	81	82	83	84	85	86	87	Name of Village	Serial Number
															Senpur	900
Yes	Yes	a	a	c	b	Yes	a	c	a	Yes	c	Yes	Yes	Yes	Taraganja	901
a		a			c	Yes	Yes	c	a	Yes	Yes	Yes	Yes	Yes	Mathurapur	902
Yes		Yes	a	b	c	b	a	Yes	Yes	Yes	Yes	Yes	Yes	Yes	Faridpur	903
Yes		Yes	Yes	b	c	Yes	Yes	Yes	Yes	Yes	Yes	Yes	Yes	Yes	Bidaypur	904
a		Yes			c	Yes	Yes	c	a	Yes	Yes	Yes	Yes	Yes	Pollapara	905
Yes		Yes	a	a	c	Yes	a	c	a	Yes	Yes	Yes	Yes	Yes	Chak Manipur	906
a		Yes	b	b	c	Yes	b	c	b	Yes	Yes	Yes	Yes	Yes	Majhian	907
															Parmanipur	908
Yes	Yes	a	a	a	c	Yes	a	c	a	a	Yes	Yes	Yes	Yes	Matra	909
Yes		a	a	a	c	Yes	Yes	c	a	a	Yes	Yes	Yes	Yes	Kadmathail	910
a		Yes			c	Yes	Yes	c	a	Yes	Yes	Yes	Yes	Yes	Chakhay	911
Yes	a	a	a	a	c	Yes	a	c	a	Yes	Yes	Yes	Yes	Yes	Lakshmipur	912
a		Yes	Yes		c	Yes	Yes	c	a	Yes	Yes	Yes	Yes	Yes	Patiram	913
a		a	a	a	c	Yes	Yes	c	b	Yes	Yes	Yes	Yes	Yes	Uttar Roypur	914
Yes		Yes	a	a	c	Yes	a	c	a	Yes	Yes	Yes	Yes	Yes	Jhapursi	915
a		Yes			c	Yes	Yes	c	b	Yes	Yes	Yes	Yes	Yes	Manail	916
Yes		b	a	a	c	Yes	a	c	a	a	Yes	Yes	Yes	Yes	Idrakpur	917
Yes		b	b	b	c	Yes	a	c	a	b	c	a	Yes	Yes	Chakram Krishnapur	918
Yes		b			c	Yes	a	c	a	b	c	a	Yes	Yes	Mahishnoti	919
Yes		b	a	a	c	Yes	a	c	Yes	a	Yes	Yes	Yes	Yes	Dasul	920
															Dasul Chandipur	921
Yes		c	b	b	c	Yes	a	c	a	b	c	a	Yes	Yes	Malakarpara	922
Yes		c	a	a	c	Yes	a	c	a	a	Yes	Yes	Yes	Yes	Chak Ramnarayan	923
Yes		c	b	b	c	Yes	a	c	a	b	Yes	Yes	Yes	Yes	Mahasani	924
Yes		c			c	Yes	Yes	c	b	Yes	Yes	Yes	Yes	Yes	Rampur Kismat	925
Yes		c	a	a	c	Yes	a	c	a	a	Yes	Yes	Yes	Yes	Badkhorna	926
Yes		c	b	b	c	Yes	a	c	a	a	Yes	Yes	Yes	Yes	Baidul	927
a		c	c	c	c	Yes	Yes	c	Yes	Yes	Yes	Yes	Yes	Yes	Nazirpur	928
Yes		b	b	b	c	Yes	a	c	a	b	c	a	Yes	Yes	Kasipur	929
Yes		c	c	c	c	Yes	a	c	a	c	c	Yes	Yes	Yes	Kismat Jasahar	930
Yes		c	b	b	c	Yes	a	c	a	b	c	Yes	Yes	Yes	Piakhan	931
Yes		c	b	b	c	Yes	a	c	a	b	Yes	Yes	Yes	Yes	Mahala	932
Yes		c	b	b	c	Yes	Yes	Yes	Yes	Yes	Yes	Yes	Yes	Yes	Uttar Khanpur	933
a	c	c	a	b	c	Yes	a	b	a	a	a	a	Yes	Yes	Dasarai	934
Yes	Yes	c	c	c	c	Yes	a	c	a	c	Yes	Yes	Yes	Yes	Gopinathpur	935
Yes	Yes	c	c	b	b	c	Yes	a	b	a	c	Yes	Yes	Yes	Indra	936
Yes	Yes	c	c	b	b	c	Yes	Yes	b	Yes	c	Yes	Yes	Yes	Kamalpur	937
Yes	Yes	c	c	c	c	c	Yes	a	c	a	c	Yes	Yes	Yes	Harirampur	938
															Belpukuria	939
Yes	Yes	b	c	c	c	Yes	Yes	c	Yes	c	Yes	Yes	c	Yes	Dangbiral	940
Yes	Yes	b	c	a	c	Yes	Yes	c	Yes	c	Yes	Yes	c	Yes	Akhira	941

Availability of miscellaneous facilities (If amenities available code -Yes is given, If not available within the village , the distance range code viz; a for < 5 Kms, b for 5-10 Kms and c for 10+ kms of nearest place where facility is available is given).													Availability of electricity (Yes/No)			
Serial Number	Name of Village	ASHA (Accredited Social Health Activist)	Community centre with/without TV	Sports Field,	Sports Club / Recreation Centre	Cinema / Video Hall	Public Library	Public Reading Room	Newspaper Supply	Assembly Polling station	Birth & Death Registration Office	Power Supply for Domestic Use (ED)	Power Supply for Agricultural Use (EAG)	Power Supply for Commercial Use (EC)	Power Supply for All Uses (EA)	
1	2	88	89	90	91	92	93	94	95	96	97	98	99	100	101	
900	Senpur															
901	Taraganja	Yes	Yes	Yes	Yes	Yes	Yes	Yes	Yes	Yes	a	Yes	Yes	Yes	Yes	
902	Mathurapur	Yes	Yes	Yes	Yes	Yes	Yes	Yes	Yes	Yes	Yes	Yes	No	No	No	
903	Faridpur	Yes	Yes	Yes	Yes	b	a	a	Yes	Yes	b	Yes	No	Yes	No	
904	Bidaypur	Yes	Yes	Yes	Yes	b	Yes	Yes	Yes	Yes	b	Yes	Yes	Yes	Yes	
905	Pollapara	Yes	Yes	Yes	Yes	Yes	Yes	Yes	Yes	Yes	Yes	Yes	No	No	No	
906	Chak Manipur	Yes	Yes	a	Yes	a	Yes	Yes	Yes	Yes	a	Yes	No	Yes	No	
907	Majhian	Yes	Yes	a	a	b	Yes	Yes	Yes	Yes	b	Yes	Yes	Yes	Yes	
908	Parmanipur															
909	Matra	Yes	Yes	Yes	Yes	Yes	a	a	Yes	Yes	a	Yes	Yes	No	No	
910	Kadmathail	Yes	Yes	a	Yes	Yes	a	a	Yes	a	Yes	Yes	Yes	Yes	Yes	
911	Chakhay	Yes	Yes	Yes	Yes	Yes	Yes	Yes	Yes	Yes	Yes	Yes	No	No	No	
912	Lakshnipur	Yes	a	Yes	Yes	Yes	Yes	Yes	Yes	Yes	Yes	Yes	Yes	Yes	Yes	
913	Patiram	Yes	Yes	Yes	Yes	Yes	Yes	Yes	Yes	Yes	Yes	Yes	No	No	No	
914	Uttar Roypur	Yes	Yes	Yes	Yes	Yes	Yes	Yes	Yes	Yes	Yes	Yes	Yes	Yes	Yes	
915	Jhapursi	Yes	Yes	Yes	Yes	a	Yes	Yes	Yes	Yes	a	Yes	Yes	Yes	Yes	
916	Manail	Yes	Yes	Yes	Yes	Yes	Yes	Yes	Yes	Yes	Yes	Yes	No	No	No	
917	Idrakpur	Yes	Yes	Yes	Yes	Yes	a	a	a	Yes	Yes	Yes	Yes	Yes	Yes	
918	Chakram Krishnapur	Yes	c	a	Yes	Yes	a	a	a	a	a	Yes	Yes	Yes	Yes	
919	Mahishnoti	Yes	c	a	Yes	Yes	a	a	a	a	a	Yes	Yes	Yes	Yes	
920	Dasul	Yes	c	Yes	a	Yes	a	a	Yes	Yes	a	Yes	Yes	No	No	
921	Dasul Chandipur															
922	Malakarpara	Yes	c	a	Yes	Yes	a	a	Yes	a	Yes	Yes	No	No	No	
923	Chak Ramnarayan	Yes	Yes	Yes	Yes	Yes	Yes	Yes	Yes	Yes	Yes	Yes	Yes	No	No	
924	Mahasani	Yes	Yes	a	b	Yes	b	b	b	Yes	Yes	Yes	Yes	No	No	
925	Rampur Kismat	Yes	Yes	Yes	Yes	Yes	Yes	Yes	Yes	Yes	Yes	Yes	Yes	No	No	
926	Badkhorna	Yes	Yes	Yes	Yes	Yes	Yes	Yes	Yes	Yes	Yes	Yes	Yes	No	No	
927	Baidul	Yes	c	Yes	a	Yes	b	b	Yes	Yes	a	Yes	Yes	No	No	
928	Nazirpur	Yes	Yes	Yes	c	c	c	c	c	Yes	Yes	Yes	Yes	No	No	
929	Kasipur	Yes	c	a	Yes	a	b	b	a	a	a	Yes	Yes	No	No	
930	Kismat Jasahar	Yes	c	a	c	c	c	b	b	a	a	Yes	Yes	No	No	
931	Piakhan	Yes	Yes	c	Yes	b	a	a	a	a	Yes	Yes	Yes	No	No	
932	Mahala	Yes	Yes	Yes	Yes	Yes	Yes	Yes	Yes	Yes	a	Yes	Yes	Yes	Yes	
933	Uttar Khanpur	Yes	Yes	Yes	Yes	Yes	Yes	Yes	Yes	Yes	Yes	Yes	Yes	Yes	Yes	
934	Dasarai	Yes	c	a	b	b	a	a	Yes	a	b	Yes	No	No	No	
935	Gopinathpur	Yes	b	Yes	b	c	a	a	Yes	a	b	Yes	Yes	No	No	
936	Indra	Yes	b	Yes	b	c	a	a	Yes	Yes	a	Yes	Yes	No	No	
937	Kamalpur	Yes	b	Yes	b	b	Yes	Yes	Yes	Yes	a	Yes	Yes	No	No	
938	Harirampur	Yes	b	Yes	b	c	a	a	Yes	a	b	Yes	Yes	No	No	
939	Belpukuria															
940	Dangbiral	Yes	c	c	c	c	c	c	Yes	Yes	a	Yes	Yes	Yes	Yes	
941	Akhira	Yes	c	c	c	c	c	c	Yes	Yes	a	Yes	Yes	No	No	

Nearest Town		Land Use							
		Area under different types of land use (in hectares rounded up to one decimal place)							
Name	Distance range code i.e. a for < 5 Kms, b for 5-10 Kms and c for 10+ kms .	Forests	Area under Non-agricultural Uses	Barren and Un-cultivable land	Permanent Pastures and Other Grazing Lands	Land Under Miscellaneous Tree Crops etc.	Culturable Waste Land	Name of Village	Serial Number
102	103	104	105	106	107	108	109	2	1
		0	0	0	0	0	0	Senpur	900
BALURGHAT	b	0	0	0	0	0	0	Taraganja	901
BALURGHAT	b	0	6	0	0	0	0	Mathurapur	902
BALURGHAT	b	0	25.1	0	0	0	2.1	Faridpur	903
BALURGHAT	b	0	14.1	0	0	0	2	Bidaypur	904
BALURGHAT	b	0	5.1	0	0	0	0.9	Pollapara	905
BALURGHAT	b	0	6.1	0	0	0	1.1	Chak Manipur	906
BALURGHAT	b	0	13.1	0	0	0	0	Majhian	907
		0	5.6	0	0	0	1	Parmanipur	908
BALURGHAT	b	0	0	0	0	0	0	Matra	909
BALURGHAT	b	0	3.4	0	0	0	2	Kadmathail	910
BALURGHAT	b	0	12.5	0	0	0	0	Chakhay	911
BALURGHAT	b	0	7	0	0	0	0.4	Lakshmipur	912
BALURGHAT	b	0	140.2	0	0	0	1.1	Patiram	913
BALURGHAT	b	0	15.2	0	0	0	0.5	Uttar Roypur	914
BALURGHAT	b	0	16.2	0	0	0	1	Jhapursi	915
BALURGHAT	b	0	15.4	0	0	0	2	Manail	916
BALURGHAT	b	0	10	0	0	0	2.6	Idrakpur	917
BALURGHAT	b	0	6.5	0	0	0	2	Chakram Krishnapur	918
BALURGHAT	b	0	3	0	0	0	2	Mahishnoti	919
BALURGHAT	b	0	11.8	0	0	0	4	Dasul	920
		0	0.9	0	0	0	0	Dasul Chandipur	921
BALURGHAT	b	0	4.6	0	0	0	2	Malakarpara	922
BALURGHAT	b	0	5.2	0	0	0	2	Chak Ramnarayan	923
BALURGHAT	b	0	27.8	0	0	0	1	Mahasani	924
BALURGHAT	b	0	8.7	0	0	0	5	Rampur Kismat	925
BALURGHAT	b	0	32.2	0	0	0	5	Badkhorna	926
BALURGHAT	b	0	21.8	0	0	0	6	Baidul	927
BALURGHAT	b	0	7.4	0	0	0	10	Nazirpur	928
BALURGHAT	b	0	0	0	0	0	3	Kasipur	929
BALURGHAT	b	0	10.4	0	0	0	2	Kismat Jasahar	930
BALURGHAT	b	0	5.8	0	0	0	2	Piakhana	931
BALURGHAT	b	0	3.8	0	0	0	3	Mahala	932
BALURGHAT	b	0	0	0	0	0	13	Uttar Khanpur	933
BALURGHAT	b	0.5	7	0	0	0	0	Dasarai	934
BALURGHAT	b	0.4	5.7	0	0	0	0	Gopinathpur	935
BALURGHAT	b	0.8	3.5	0	0	0	2	Indra	936
BALURGHAT	b	0.4	4.7	0	0	0	2.7	Kamalpur	937
BALURGHAT	b	2	1.5	0	0	0	3	Harirampur	938
		0.2	0.8	0	0	0	19.8	Belpukuria	939
BALURGHAT	b	0	21.7	0	0	0	80.3	Dangbiral	940
BALURGHAT	c	0.4	3.8	0	0	0	0.4	Akhira	941

Land Use											
Area under different types of land use (in hectares rounded up to one decimal place)							Area irrigated by source (in hectare).				
Serial Number	Name of Village	Fallow lands other than current fallows	Current Fallows	Net Area Sown	Total Irrigated Land Area	Total Un-irrigated Land Area	Canals (C)	Wells/Tube-wells(W/TW)	Tanks/Lakes(T/L)	Water Falls(WF)	Others(O)
1	2	110	111	112	113	114	115	116	117	118	119
900	Senpur	0	0	43.1	43.1	0.1	0	3	38.1	0	2
901	Taraganja	0	0	79.9	63.8	16.1	0	40	23.8	0	0
902	Mathurapur	0	0	48.6	25.3	23.3	0.5	14	0.8	0	10
903	Faridpur	0	0	99.6	41	58.6	0	40	1	0	0
904	Bidaypur	0	0	33.4	20.1	13.3	0	0	0.1	0	20
905	Pollapara	0	0	62.8	40.1	22.7	0	0	0.1	0	40
906	Chak Manipur	0	0	34.6	25.9	8.7	0	5	0.9	0	20
907	Majhian	0	0	114.7	52.3	62.4	2.3	20	10	0	20
908	Parmanipur	0	0	84.2	32.4	51.8	0	12	0.4	0	20
909	Matra	0	0	53.8	48.2	5.6	0	44.2	4	0	0
910	Kadmathail	0	0	72.2	63.7	8.4	0	60.7	3	0	0
911	Chakhay	0	0	67.8	14	53.8	0	12	1	0	1
912	Lakshmipur	0	0	73.6	41.7	31.9	0	30	1.7	0	10
913	Patiram	0	0	388.4	155.7	232.7	0	50	25.7	0	80
914	Uttar Roypur	0	0	64.3	35.1	29.2	0	4	1.1	0	30
915	Jhapursi	0	0	119.2	38.9	80.3	0	8	0.9	0	30
916	Manail	0	0	72.8	40.4	32.4	0	25	0.4	0	15
917	Idrakpur	0	0	150	138.2	11.8	0	133.2	5	0	0
918	Chakram Krishnapur	0	0	89.3	82.8	6.5	0	78.8	2	0	2
919	Mahishnoti	0	0	63	59.9	3	0	57.9	0	0	2
920	Dasul	0	0	139.8	127.9	11.8	0	121.9	5	0	1
921	Dasul Chandipur	0	0	57.2	55.1	2.2	0	55.1	0	0	0
922	Malakarpara	0	0	43.1	38.4	4.6	0	38.4	0	0	0
923	Chak Ramnarayan	0	0	43	36.5	6.5	0	36.5	0	0	0
924	Mahasani	0	0	64.2	36.4	27.8	0	34.4	2	0	0
925	Rampur Kismat	0	0	98	89.3	8.7	0	87.3	2	0	0
926	Badkhorna	0	0	208.4	176.2	32.2	0	171.2	5	0	0
927	Baidul	0	0	133.4	111.6	21.8	0	57.6	2	0	52
928	Nazirpur	0	0	97	83.2	13.8	0	68.2	10	0	5
929	Kasipur	0	0	66.6	63.2	3.4	0	63.2	0	0	0
930	Kismat Jasahar	0	0	84.8	74.7	10	0	74.7	0	0	0
931	Piakhana	0	0	91.8	86.1	5.8	0	81.1	5	0	0
932	Mahala	0	0	157	153.2	3.8	0	151.2	2	0	0
933	Uttar Khanpur	0	0	393.9	347	47	0	344	3	0	0
934	Dasarai	0	0	89.3	77.6	11.6	0	66.5	11.1	0	0
935	Gopinathpur	0	0	40.1	15	25.1	0	10	5	0	0
936	Indra	0	0	120	77	43	0	16.9	20.1	0	40
937	Kamalpur	0	0	46	37.5	8.5	0	23.2	14.3	0	0
938	Harirampur	0	0	82.7	15	67.7	2.3	10	2.7	0	0
939	Belpukuria	0	0	49.4	10	39.4	0	8	2	0	0
940	Dangbiral	0	0	78.4	60.6	17.8	0	50.6	10	0	0
941	Akhira	0	0	75.6	54	21.6	0	12	40	0	2

Name of three most important commodities manufactured			Name of Village	Serial Number
First	Second	Third		
120	121	122	2	1

Senpur	900
Taraganja	901
Mathurapur	902
Faridpur	903
Bidaypur	904
Pollapara	905
Chak Manipur	906
Majhian	907
Parmanipur	908
Matra	909
Kadmathail	910
Chakhay	911
Lakshmipur	912
Patiram	913
Uttar Roypur	914
Jhapursi	915
Manail	916
Idrakpur	917
Chakram Krishnapur	918
Mahishnoti	919
Dasul	920
Dasul Chandipur	921
Malakarpara	922
Chak Ramnarayan	923
Mahasani	924
Rampur Kismat	925
Badkhorna	926
Baidul	927
Nazirpur	928
Kasipur	929
Kismat Jasahar	930
Piakhana	931
Mahala	932
Uttar Khanpur	933
Dasarai	934
Gopinathpur	935
Indra	936
Kamalpur	937
Harirampur	938
Belpukuria	939
Dangbiral	940
Akhira	941

Census of India 2011
Amenities and Land use

Serial Number	Name of Village	Location code no.	Total area of the village (in hectares rounded up to one decimal place)	Total population (2011 census)	Number of households (2011 census)	Number of educational amenities available in the village, the distance range code viz; a for 0-5 kms, b for 5-10 kms, c for 10+ kms of nearest place where facility is available							
						Pre-Primary school (PP)	Primary school (P)	Middle school (M)	Secondary School (S)	Senior Secondary school (SS)	Degree college of arts, science & commerce (ASC)	Engineering college(EC)	Medical college (MC)
1	2	3	4	5	6	7	8	9	10	11	12	13	14
942	Barakali	311271	234.2	2209	532	2	2	1	1	1	c	c	c
943	Jamrail	311272	130	477	118	1	1	a	a		c	c	c
944	Kumargram	311273	135.1	1196	304	1	1	a	a	a	c	c	c
945	Chak Janardan	311274	80.4	0	0								
946	Chak Alam	311275	61.7	0	0								
947	Bamnahar	311276	70	371	83	1	1	a	a	a	c	c	c
948	Chakbajit	311277	68.4	171	41	b	a	b	b	b	c	c	c
949	Taher Chak	311278	144.1	921	221	1	1	b	a	b	c	c	c
950	Chak Sidal	311279	69.8	621	157	a	a	a	a	a	c	c	c
951	Paschim Thakurpur	311280	60.7	899	234	2	1	a	a	a	c	c	c
952	Jotgopal	311281	146.3	858	206	c	a	a	a	a	c	c	c
953	Karimgutin	311282	109.8	284	71	1	1	b	b	b	c	c	c
954	Harigaon	311283	113.8	1050	247	1	1	b	b	b	c	c	c
955	Chak Basanta	311284	65.6	165	45	a	a	a	a	b	c	c	c
956	Sewai	311285	175.6	2082	499	1	1	a	a	a	c	c	c
957	Baniakuri	311286	108.2	658	166	a	a		b	b	c	c	c
958	Chak Taher	311287	82.2	92	23	a	a		a	b	c	c	c
959	Chak Daulat	311288	68	136	36	a	a		a	a	c	c	c
960	Kaigram	311289	266.6	1826	448	1	1		a	b	b	b	b
961	Kuchila	311290	155.6	864	193	1	1	1	1	b	c	c	c
962	Mobarakpur	311291	70.3	235	58	a	a		a	c	c	c	c
963	Manail	311292	319.2	1332	334	1	1	a	a	a	c	c	c
964	Gopalbati	311293	137.2	959	239	1	1	b	b	b	c	c	c
965	Kusumbar	311294	107.6	566	148	a	a	a	a	a	c	c	c
966	Chak Binod	311295	49.4	101	28	a	a	b	b	b	c	c	c
967	Chhail	311296	80.9	636	149	a	a	c	b	b	c	c	c
968	Chak Mathura	311297	61.5	45	11	b	a	b	b	c	c	c	c
969	Chhoto Raghunathpur	311298	90.5	590	144	1	1	a	a	a	c	c	c
970	Uchhakapur	311299	95.3	341	82	a	a	a	a	c	c	c	
971	Satais	311300	72.7	299	81	a	a	a	a	c	c	c	
972	Manipur	311301	45.4	366	92	1	1	a	a	a	c	c	c
973	Tursail	311302	42.5	406	96	1	1	a	a	a	c	c	c
974	Margram	311303	194.3	870	212	1	1	b	b	b	c	c	c
975	Rajarampur	311304	105	477	124	1	1	a	a	a	c	c	c
976	Gunjarpur	311305	49.9	292	79	1	1	b	b	b	c	c	c
977	Chingra	311306	52.4	341	81	1	1						
978	Panditpur	311307	192.1	1932	487	1	1						
979	Chak Madhab	311308	62.4	443	111	1	1						
980	Kutubpur	311309	83.1	339	87	a							
981	Tulsipur	311310	97.3	434	94	1	1						
982	Nunail	311311	167.7	830	198	1	1						
983	Barakhail	311312	67.9	273	70	1	1	b	b	b	b	b	

- Village Directory

(As in 2009)

le. (If not available within the : < 5 Kms, b for 5-10 Kms and c cility is available is given).					Number of Medical Amenities available. (If not available within the village , the distance range code viz; a for < 5 Kms, b for 5-10 Kms and c for 10+ kms of nearest place where facility is available is given).										Name of Village	Serial Number		
15	16	17	18	19	20	21	22	23	24	25	26	27	28	29			30	31
Management institute (MI)	Polytechnic (Pt)	Vocational training school /ITI	Non-formal training centre (NFTC)	Special school for disabled (SSD)	Others (specify)	Community health centre (CHC)	Primary health centre (PHC)	Primary health sub centre (PHS)	Maternity and child welfare centre (MCW)	T.B. clinic (TBC)	Hospital-allopathic (HA)	Hospital-alternative medicine (HO)	Dispensary (D)	Veterinary hospital (VH)	Mobile health clinic (MHC)	Family welfare centre (FWC)		
c	c	b	c					a									Barakali	942
c	c	c	c	c		c	c	a	c	c	c	c	c	c	c	c	Jamrail	943
c	c	b	c			c	c	a	c	c	c	c	c	c	c	c	Kumargram	944
																	Chak Janardan	945
																	Chak Alam	946
c	c	c	c	c		c	c	a	c	c	c	c	c	c	c	c	Bamnahar	947
c	c	c	c	c		c	c	a	c	c	c	c	c	c	c	c	Chakbajit	948
c	c	c	c	c		c	c	a	c	c	c	c	c	c	c	c	Taher Chak	949
c	c	b	c			c	c	c	c	c	c	c	c	c	c	c	Chak Sidal	950
c	c	b	c			c	c	1	c	c	c	c	c	c	c	c	Paschim Thakurpur	951
c	c	c	c	c		c	c	a	c	c	c	c	c	c	c	c	Jotgopal	952
c	c	c	c	c		c	c	a	c	c	c	c	c	c	c	c	Karimgutin	953
c	c	c	c	c		c	c	1	c	c	c	c	c	c	c	c	Harigaon	954
c	c	c	c			c	c	a	c	c	c	c	c	c	c	c	Chak Basanta	955
c	c	c	c			c	c	a	c	c	c	c	c	b	c	c	Sewai	956
c	c	c	c			c	c	a	c	c	c	c	c	c	c	c	Baniakuri	957
c	c	c	c			c	c	a	c	c	c	c	c	c	c	c	Chak Taher	958
c	c	c	c			c	c	a	c	c	c	c	c	b	c	c	Chak Daulat	959
c	c	a				c	b	a	c	c	c	c	c	c	c	c	Kaigram	960
c	c	c	c			c	c	1	c	c	c	c	c	c	c	c	Kuchila	961
c	c	c	c			c	c	a	c	c	c	c	c	c	c	c	Mobarakpur	962
c	c	b	c	c		c	b	a	c	c	c	c	c	c	a	c	Manail	963
c	c	c	c	c		c	c	1	c	c	c	c	c	c	c	c	Gopalbati	964
c	c	b	c	c		b	b	b	c	c	c	c	c	c	c	c	Kusumbar	965
c	c	b	c	c	c	c	b	c	c	c	c	c	c	c	c	c	Chak Binod	966
c	c	b	c	c	c	c	c	b	c	c	c	c	c	c	c	c	Chhiail	967
c	c	c	c	c		c	b	a	c	c	c	c	b	c	c	c	Chak Mathura	968
c	c	b	c	c	c	c	b	b	c	c	c	c	c	c	c	c	Chhoto Raghunathpur	969
c						c	c	a	c	c	c	c	c	c	c	c	Uchhakapur	970
c						c	c	a	c	c	c	a	c	c	c	c	Satais	971
c	c	b	c	c	c												Manipur	972
c	c	b	c	c	c	c	b	b	c	c	c	c	c	c	c	c	Tursail	973
c	c	c	c	c		c	b	a	c	c	c	c	b	c	c	c	Margram	974
c	c	b	c	c	c	c	c	c	c	c	c	c	c	c	c	c	Rajarampur	975
	c	b	c			b	b	b	c	c	c	c	c	c	c	c	Gunjarpur	976
																	Chingra	977
								1									Panditpur	978
																	Chak Madhab	979
																	Kutubpur	980
																	Tulsipur	981
		b	b	b													Nunail	982
																	Barakhail	983

Serial Number	Name of Village	Number of Non-Government Medical Amenities available.							Availability of drinking water - Yes / No							
		Charitable non Govt. hospital/Nursing home.	Medical practitioner with MBBS Degree	Medical practitioner with other degree	Medical practitioner with no degree	Traditional practitioner and faith healer .	Medicine Shop	Others	Tap water (Treated/Untreated)	Well water (Covered / Uncovered well)	Hand Pump	Tube wells / Bore well	Spring	River / Canal	Tank / Pond / Lake	Others
1	2	32	33	34	35	36	37	38	39	40	41	42	43	44	45	46
942	Barakali	0	0	0	0	0	1	0	No	No	Yes	No	No	No	Yes	No
943	Jamrail	0	0	0	0	0	0	0	No	No	Yes	No	No	No	Yes	No
944	Kumargram	0	0	0	0	0	2	0	No	No	Yes	No	No	No	Yes	No
945	Chak Janardan															
946	Chak Alam															
947	Bamnahar	0	0	0	0	0	0	0	No	No	Yes	No	No	No	Yes	No
948	Chakbajit	0	0	0	0	0	0	0	No	No	Yes	No	No	No	Yes	No
949	Taher Chak	0	0	0	0	0	0	0	No	No	Yes	No	No	No	Yes	No
950	Chak Sidal	0	0	0	0	0	0	0	No	No	Yes	No	No	No	Yes	No
951	Paschim Thakurpur	0	0	0	0	0	2	0	No	No	Yes	No	No	No	Yes	No
952	Jotgopal	0	0	0	0	0	0	0	No	No	Yes	No	No	No	Yes	No
953	Karimgutin	0	0	0	0	0	0	0	No	No	Yes	No	No	No	Yes	No
954	Harigaon	0	0	0	0	0	0	0	No	No	Yes	No	No	No	Yes	No
955	Chak Basanta	0	0	0	0	0	0	0	No	No	Yes	No	No	No	Yes	No
956	Sewai	0	0	0	0	0	0	0	No	No	Yes	No	No	No	Yes	No
957	Baniakuri	0	0	0	0	0	0	0	No	No	Yes	No	No	No	Yes	No
958	Chak Taher	0	0	0	0	0	0	0	No	No	Yes	No	No	No	Yes	No
959	Chak Daulat	0	0	0	0	0	0	0	No	No	Yes	No	No	No	Yes	No
960	Kaigram	0	0	0	0	0	0	0	No	No	Yes	Yes	No	Yes	Yes	No
961	Kuchila	0	0	0	0	0	0	0	No	No	Yes	No	No	No	Yes	No
962	Mobarakpur	0	0	0	0	0	0	0	No	No	No	Yes	No	No	Yes	No
963	Manail	0	0	0	0	0	1	0	No	No	Yes	No	No	No	Yes	No
964	Gopalbati	0	0	0	0	0	0	0	No	No	Yes	No	No	No	Yes	No
965	Kusumbar	0	0	0	0	0	0	0	No	No	Yes	No	No	No	Yes	No
966	Chak Binod	0	0	0	0	0	0	0	No	No	Yes	No	No	No	Yes	No
967	Chhail	0	0	0	0	0	0	0	No	No	Yes	No	No	No	Yes	No
968	Chak Mathura	0	0	0	0	0	0	0	No	No	Yes	No	No	No	Yes	No
969	Chhoto Raghunathpur	0	0	0	0	0	0	0	No	Yes	No	Yes	No	No	Yes	No
970	Uchhakapur	0	0	0	0	0	0	0	No	No	Yes	No	No	No	Yes	No
971	Satais	0	0	0	0	0	0	0	No	No	Yes	Yes	No	No	Yes	No
972	Manipur	0	0	0	0	0	0	0	No	Yes	No	Yes	No	No	Yes	No
973	Tursail	0	0	0	1	0	0	0	No	No	No	Yes	No	Yes	Yes	No
974	Margram	0	0	0	0	0	0	0	No	No	Yes	No	No	No	Yes	No
975	Rajarampur	0	0	0	0	0	0	0	No	Yes	No	Yes	No	No	Yes	No
976	Gunjarpur	0	0	0	0	0	0	0	No	No	Yes	No	No	No	Yes	No
977	Chingra	0	0	0	0	0	0	0	No	No	Yes	Yes	No	No	No	No
978	Panditpur	0	0	0	0	0	0	0	Yes	No	Yes	Yes	No	No	Yes	No
979	Chak Madhab	0	0	0	0	0	0	0	Yes	No	Yes	No	No	No	Yes	No
980	Kutubpur	0	0	0	0	0	0	0	Yes	No	Yes	Yes	No	No	Yes	No
981	Tulsipur	0	0	0	0	0	0	0	Yes	No	Yes	Yes	No	Yes	Yes	No
982	Nunail	0	0	0	0	0	0	0	No	No	Yes	Yes	No	No	Yes	No
983	Barakhail	0	0	0	0	0	0	0	No	No	Yes	Yes	No	No	Yes	No

Availability of toilet & others Yes / No				Communication and transport facilities (If amenities available code -Yes is given except for Village Pin Code ,If not available within the village , the distance range code viz; a for < 5 Kms, b for 5-10 Kms and c for 10+ kms of nearest place where facility is available is given).								
Community toilet including bath.	Community toilet excluding bath.	Rural sanitary mart or sanitary hardware outlet available near the village.	Community bio- gas or recycle of waste for productive use.	Post office(PO)	Sub post office (SPO)	Post & Telegraph office (P&TO)	Village Pin Code	Telephones (Land lines)	Public call office (PCO)	Mobile phone coverage	Name of Village	Serial Number
47	48	49	50	51	52	53	54	55	56	57	2	1
No	No	No	No	c	a	c	733151	Yes	Yes	Yes	Barakali	942
No	No	No	No	c	a	c	733151	a	a	Yes	Jamrail	943
No	No	No	No	c	a	c	733151	b	c	Yes	Kumargram	944
											Chak Janardan	945
											Chak Alam	946
No	No	No	No	b	b	c	733151	Yes	b	Yes	Bamnahar	947
No	No	No	No	b	a	c	733145	Yes	b	Yes	Chakbajit	948
No	No	No	No	c	a	c	733151	Yes	a	Yes	Taher Chak	949
No	No	No	No	c	a	c	733151	b	Yes	Yes	Chak Sidal	950
No	No	No	No	c	Yes	c	733151	Yes	Yes	Yes	Paschim Thakurpur	951
No	No	No	No	c	a	c	733151	Yes	b	Yes	Jotgopal	952
No	No	No	No	c	a	c	733145	Yes	b	Yes	Karimgutin	953
No	No	No	No	c	a	c	733145	Yes	a	Yes	Harigaon	954
No	No	No	No	a	c	c	733145	c	a	Yes	Chak Basanta	955
No	No	No	No	a	c	c	733133	Yes	Yes	Yes	Sewai	956
No	No	No	No	a	c	c	733145	c	c	Yes	Baniakuri	957
No	No	No	No	a	c	c	733145	b	c	Yes	Chak Taher	958
No	No	No	No	a	b	c	733133	Yes	c	Yes	Chak Daulat	959
No	No	No	No	c	a	c	733133	Yes	Yes	Yes	Kaigram	960
No	No	No	No	a	c	c	733145	c	c	c	Kuchila	961
No	No	No	No	a	c	c	733145	c	c	Yes	Mobarakpur	962
No	No	No	No	c	a	c		Yes	Yes	Yes	Manail	963
No	No	No	No	c	Yes	c	733145	Yes	a	Yes	Gopalbati	964
No	No	No	No	c	b	c	733145	b	b	Yes	Kusumbar	965
No	No	No	No	c	b	c	733145	c	c	b	Chak Binod	966
No	No	No	No	c	b	b	733145	Yes	b	Yes	Chhiail	967
No	No	No	No	b	a	b	733103	Yes	b	Yes	Chak Mathura	968
No	No	No	No	c	a	c	733145	a	a	Yes	Chhoto Raghunathpur	969
No	No	No	No	c	b	c	733103	a	a	Yes	Uchhakapur	970
No	No	No	No	c	a	c	733153	c	a	Yes	Satais	971
No	No	No	No	c	a	c	733103	Yes	b	Yes	Manipur	972
No	No	No	No	c	a	c	733103	c	b	Yes	Tursail	973
No	No	No	No	b	a	b	733103	Yes	a	Yes	Margram	974
No	No	No	No	c	b	b	733103	Yes	b	Yes	Rajarampur	975
No	No	No	No	b	b	c	733153	c	c	Yes	Gunjarpur	976
No	No	No	No	a		c	733153	a	b	Yes	Chingra	977
No	No	No	No			c	733153	Yes	b	Yes	Panditpur	978
No	No	No	No	a		b	733153	b	b	Yes	Chak Madhab	979
No	No	No	No	a		c	733153	b	b	Yes	Kutubpur	980
No	No	No	No			c	733103	Yes	b	Yes	Tulsipur	981
No	No	No	No		Yes	b	733103	b	b	Yes	Nunail	982
No	No	No	No			b	733151	a	b	b	Barakhail	983

Communication and transport facilities (If amenities available code -Yes is given except for Village Pin Code ,If not available within the village , the distance range code viz; a for < 5 Kms, b for 5-10 Kms and c for 10+ kms of nearest place where facility is available is given).													Village connected to highway (If amenities available code viz; a for < 5 Kms, b for 5-10 Kms and c for 10+ kms of nearest place where facility is available is given).			
Serial Number	Name of Village	Internet cafes/ Common service centre (CSC)	Private courier facility	Bus service (Public & Private)	Railway stations	Auto/Modified Autos	Taxis and Vans	Tractors	Cycle-pulled rickshaws(Manual & Machine driven)	Carts driven by animals	Sea /River ferry service	Connected to national highway(NH)	Connected to state highway(SH)	Connected to major district road (MDR)	Connected to others district road	Pucca roads
1	2	58	59	60	61	62	63	64	65	66	67	68	69	70	71	72
942	Barakali	c	c	Yes	c	c	Yes	Yes	c	Yes	c	c		Yes	Yes	Yes
943	Jamrail	c	c	a	c	c	c	Yes	Yes	c	c	c	c	c	Yes	Yes
944	Kumargram	c	c	a	c	c	a	a	Yes	c	c	c	a	a	a	Yes
945	Chak Janardan															
946	Chak Alam															
947	Bamnahar	c	c	b	c	Yes	Yes	Yes	Yes	Yes	c	c	b	b	Yes	Yes
948	Chakbajit	c	c	b	c	Yes	Yes	Yes	Yes	Yes	c	c	c	Yes	Yes	Yes
949	Taher Chak	c	c	a	c	Yes	Yes	Yes	Yes	Yes	c	c	a	Yes	Yes	Yes
950	Chak Sidal	c	c	Yes	c	c	Yes	Yes	Yes	Yes	c	c		Yes	Yes	Yes
951	Paschim Thakurpur	c	c	Yes	c	c	Yes	Yes	Yes	c	c	c	c	Yes	Yes	Yes
952	Jotgopal	c	c	a	c	Yes	Yes	Yes	Yes	Yes	c	c	a	a	Yes	Yes
953	Karimgutin	c	c	b	c	Yes	Yes	Yes	Yes	Yes	c	c	c	b	Yes	Yes
954	Harigaon	c	c	a	c	Yes	Yes	Yes	Yes	Yes	c	c	b	b	Yes	Yes
955	Chak Basanta	b	Yes	Yes	c	Yes	Yes	Yes	Yes	Yes	c	c	a	a	Yes	Yes
956	Sewai	c	Yes	Yes	c	Yes	Yes	Yes	Yes	Yes	c	c		Yes	Yes	Yes
957	Baniakuri	c	c	a	c	a	Yes	Yes	Yes	Yes	c	c	a	a	Yes	Yes
958	Chak Taher	c	b	b	c	a	a	Yes	Yes	Yes	c	c	a	a	Yes	Yes
959	Chak Daulat	c	c	Yes	c	Yes	Yes	Yes	Yes	Yes	c	c		Yes	Yes	Yes
960	Kaigram	c	c	b	c	Yes	Yes	Yes	Yes	Yes	c	c	a			Yes
961	Kuchila	c	b	b	c	a	a	Yes	Yes	Yes	c	c	a	a	Yes	Yes
962	Mobarakpur	b	b	a	c	a	a	Yes	Yes	Yes	c	c	a	a	Yes	Yes
963	Manail	c	c	b	c	c	Yes	Yes	Yes	Yes	c	c	a	a	Yes	Yes
964	Gopalbati	c	c	a	c	a	Yes	Yes	Yes	Yes	c	c	b	b	Yes	Yes
965	Kusumbar	b	b	b	c	c	b	Yes	Yes	c	c	c	c	c	Yes	Yes
966	Chak Binod	b	b	a	c	c	c	Yes	Yes	c	c	c	c	c	Yes	a
967	Chhail	b	c	a	c	c	c	Yes	Yes	c	c	c	b	b	Yes	Yes
968	Chak Mathura	b	b	a	c	a	Yes	Yes	Yes	Yes	c	c	b	b	Yes	Yes
969	Chhoto Raghunathpur	c	c	b	c	c	b	a	Yes	Yes	c	c	b	b	b	a
970	Uchhakapur	b	c	b	c	a	b	c	a	Yes	c			a		a
971	Satais	a	c	a	c	a	a	b	a	Yes	c			a		b
972	Manipur	c	c	a	c	c	a	Yes	Yes	Yes	c	c	a	a	a	Yes
973	Tursail	c	c	b	c	c	b	Yes	Yes	Yes	c	c	b	b	Yes	Yes
974	Margram	a	a	a	c	Yes	Yes	Yes	Yes	Yes	c	c	a	a	Yes	Yes
975	Rajarampur	b	c	a	c	c	c	Yes	Yes	Yes	c	c	b	b	Yes	Yes
976	Gunjarpur	c	c	b	c	c	c	Yes	c	c	c	c	c	c	Yes	Yes
977	Chingra	c	b	b	c	b	Yes	c	Yes	Yes	c					a
978	Panditpur	c	b	b	c	b	Yes	Yes	Yes	Yes	c				Yes	b
979	Chak Madhab	b	c	b	c	b	a	Yes	Yes	Yes	c					b
980	Kutubpur	c	b	a	c	b	Yes	b	Yes	Yes	c					b
981	Tulsipur	c	b	a	c	b	a	Yes	Yes	Yes	c					Yes
982	Nunail	c	b	a	c	Yes	a	Yes	Yes	Yes	c					b
983	Barakhail	c	a	b	c	b	a	b	Yes	Yes	c					a

ys,village roads, banks & credit societies :-Yes is given, If not available within the code viz; a for <5 Kms, b for 5-10 Kms place where facility is available is given).							Availability of miscellaneous facilities (If amenities available code -Yes is given, If not available within the village , the distance range code viz; a for < 5 Kms, b for 5-10 Kms and c for 10+ kms of nearest place where facility is available is given).											
73	74	75	76	77	78	79	80	81	82	83	84	85	86	87	Name of Village	Serial Number		
Yes	Yes	a	c	c	c	Yes	Yes	Yes	Yes	Yes	Yes	Yes	Yes	c	Barakali	942		
Yes	c		c	c	c	c	Yes	c	c	a	a	Yes	Yes	c	Jamrail	943		
Yes			c	c	c	c	Yes	c	c	a	c	Yes	Yes	Yes	Kumargram	944		
															Chak Janardan	945		
															Chak Alam	946		
Yes	Yes	c	c	c	c	c	Yes	Yes	c	b	c	Yes	Yes	Yes	Bamnahar	947		
Yes	Yes	c	c	c	c	c	Yes	Yes	c	b	b	Yes	Yes	Yes	Chakbajit	948		
Yes	Yes	c	c	c	c	c	Yes	Yes	c	a	a	Yes	Yes	Yes	Taher Chak	949		
Yes	c	c	c	c	c	c	Yes	a	c	a	c	Yes	Yes	Yes	Chak Sidal	950		
Yes			c	c	c	Yes	Yes	c	Yes	Yes	c	Yes	Yes	c	Paschim Thakurpur	951		
Yes	Yes	c	c	c	c	c	Yes	Yes	c	a	a	Yes	Yes	Yes	Jotgopal	952		
Yes	Yes	c	c	c	c	c	Yes	Yes	c	a	c	Yes	Yes	Yes	Karimgutin	953		
Yes	Yes	c	c	c	c	c	Yes	Yes	c	a	c	Yes	Yes	Yes	Harigaon	954		
Yes	c	Yes	c	b	b	c	Yes	a	c	a	a	a	a	Yes	Chak Basanta	955		
Yes	c		c	a	b	c	Yes	a	Yes	Yes	c	Yes	Yes	Yes	Sewai	956		
Yes	c	c	c	c	c	c	Yes	a	c	a	a	Yes	Yes	Yes	Baniakuri	957		
Yes	c	c	c	c	c	c	Yes	a	c	a	a	a	a	Yes	Chak Taher	958		
Yes	c		c	a	b	c	Yes	a	c	a	a	a	a	Yes	Chak Daulat	959		
Yes			c	c	c	c	Yes	Yes	c	Yes	c	Yes	Yes	Yes	Kaigram	960		
Yes	c		c	c	c	c	Yes	a	c	a	a	Yes	Yes	Yes	Kuchila	961		
Yes	c		c	c	c	b	Yes	c	c	a	a	a	a	Yes	Mobarakpur	962		
Yes	Yes		c			Yes	Yes	a	c	Yes	c	Yes	Yes	c	Manail	963		
Yes	Yes	c	c	c	c	c	Yes	Yes	c	a	c	Yes	Yes	Yes	Gopalbati	964		
a			c	c	c	c	Yes	c	c	b	b	Yes	Yes	c	Kusumbar	965		
Yes	a		c	c	c	c	Yes	c	c	b	c	a	a	Yes	Chak Binod	966		
Yes	Yes		c	c	c	c	Yes	c	c	b	c	Yes	Yes	Yes	Chhial	967		
Yes	Yes	c	c	b	b	c	Yes	Yes	c	b	c	c	c	Yes	Chak Mathura	968		
Yes	Yes		b	c	c	c	Yes	a	c	b	c	Yes	Yes	c	Chhoto Raghunathpur	969		
Yes			c	a	c	b	Yes	a	c	a	Yes	Yes	Yes	Yes	Uchhakapur	970		
a			Yes	c	c	b	Yes	a	c	a	Yes	Yes	Yes	Yes	Satais	971		
Yes	Yes	b	b	c	c	Yes	Yes	Yes	c	b	c	Yes	Yes	c	Manipur	972		
Yes	Yes	a	c	a	c	c	Yes	Yes	c	a	c	Yes	Yes	Yes	Tursail	973		
Yes	Yes	c	c	b	b	c	Yes	Yes	c	b	c	Yes	Yes	Yes	Margram	974		
Yes	Yes	b	c	c	c	c	Yes	Yes	c	a	c	Yes	Yes	c	Rajarpur	975		
Yes			b	c	c	c	Yes	Yes	c	b	c	Yes	Yes	Yes	Gunjarpur	976		
Yes			Yes			b	Yes	Yes	c	b	Yes	Yes	Yes	Yes	Chingra	977		
a			Yes			c	Yes	Yes	c	b	Yes	Yes	Yes	Yes	Panditpur	978		
Yes			Yes			c	Yes	Yes	c	b	Yes	Yes	Yes	Yes	Chak Madhab	979		
Yes			Yes			b	Yes	Yes	c	b	Yes	Yes	Yes	Yes	Kutubpur	980		
Yes			Yes			b	Yes	Yes	c	Yes	Yes	Yes	Yes	Yes	Tulsipur	981		
Yes		Yes	Yes			b	Yes	Yes	c	b	Yes	Yes	Yes	Yes	Nunail	982		
Yes			Yes			c	Yes	Yes	c	b	Yes	Yes	Yes	Yes	Barakhail	983		

Availability of miscellaneous facilities (If amenities available code -Yes is given, If not available within the village , the distance range code viz; a for < 5 Kms, b for 5-10 Kms and c for 10+ kms of nearest place where facility is available is given).													Availability of electricity (Yes/No)			
Serial Number	Name of Village	ASHA (Accredited Social Health Activist)	Community centre with/without TV	Sports Field,	Sports Club / Recreation Centre	Cinema / Video Hall	Public Library	Public Reading Room	Newspaper Supply	Assembly Polling station	Birth & Death Registration Office	Power Supply for Domestic Use (ED)	Power Supply for Agricultural Use (EAG)	Power Supply for Commercial Use (EC)	Power Supply for All Uses (EA)	
1	2	88	89	90	91	92	93	94	95	96	97	98	99	100	101	
942	Barakali	Yes	c	a	c	c	c	c	Yes	Yes	a	Yes	Yes	Yes	Yes	
943	Jamrail	Yes	c	c	c	c	c	c	a	a	a	Yes	No	No	No	
944	Kumargram	Yes	c	c	c	c	c	c	Yes	Yes	a	Yes	Yes	No	No	
945	Chak Janardan															
946	Chak Alam															
947	Bamnahar	Yes	b	Yes	b	c	b	b	Yes	Yes	a	Yes	Yes	No	No	
948	Chakbajit	Yes	b	Yes	b	c	b	b	Yes	a	b	Yes	Yes	No	No	
949	Taher Chak	Yes	b	Yes	b	c	b	b	Yes	Yes	a	Yes	Yes	No	No	
950	Chak Sidal	Yes	c	c	c	c	a	c	Yes	a	a	Yes	Yes	Yes	Yes	
951	Paschim Thakurpur	Yes	c	Yes	c	c	a	c	Yes	Yes	Yes	Yes	Yes	Yes	Yes	
952	Jotgopal	Yes	b	Yes	b	c	b	b	Yes	a	a	Yes	Yes	No	No	
953	Karimgutin	Yes	b	Yes	b	c	a	a	Yes	Yes	b	Yes	Yes	No	No	
954	Harigaon	Yes	b	Yes	b	c	b	b	Yes	Yes	a	Yes	Yes	No	No	
955	Chak Basanta	Yes	c	a	a	b	a	a	Yes	a	b	Yes	No	No	No	
956	Sewai	Yes	c	a	a	b	a	a	Yes	Yes	b	Yes	No	No	No	
957	Baniakuri	Yes	c	a	a	c	a	a	Yes	Yes	b	Yes	No	No	No	
958	Chak Taher	Yes	c	b	b	c	b	b	Yes	a	b	Yes	No	No	No	
959	Chak Daulat	Yes	c	a	a	b	Yes	Yes	Yes	a	b	Yes	No	No	No	
960	Kaigram	Yes	Yes	Yes	c	c	b	c	Yes	Yes	c	Yes	Yes	No	No	
961	Kuchila	Yes	c	b	b	c	b	b	Yes	Yes	b	Yes	No	No	No	
962	Mobarakpur	Yes	c	b	b	c	b	b	Yes	a	b	Yes	No	No	No	
963	Manail	Yes	c	c	c	c	c	b	Yes	Yes	a	Yes	Yes	Yes	Yes	
964	Gopalbati	Yes	b	Yes	b	c	b	b	Yes	Yes	b	Yes	Yes	No	No	
965	Kusumbar	Yes	c	c	c	b	c	Yes	a	b	Yes	Yes	Yes	No	No	
966	Chak Binod	Yes	c	a	c	c	b	c	Yes	a	b	Yes	Yes	No	No	
967	Chhail	Yes	c	c	c	c	c	c	Yes	Yes	Yes	Yes	Yes	No	No	
968	Chak Mathura	b	b	Yes	b	b	b	b	Yes	a	b	Yes	Yes	No	No	
969	Chhoto Raghunathpur	Yes	c	c	c	c	c	c	Yes	a	Yes	Yes	No	No	No	
970	Uchhakapur	Yes	c	a	c	c	b	b	b	a	b	Yes	Yes	No	No	
971	Satais	Yes	c	a	c	c	b	b	Yes	a	b	Yes	No	No	No	
972	Manipur	Yes	c	c	c	c	c	c	Yes	Yes	b	Yes	Yes	Yes	Yes	
973	Tursail	Yes	c	c	c	c	c	c	Yes	Yes	b	Yes	Yes	Yes	Yes	
974	Margram	Yes	b	Yes	b	c	b	b	Yes	Yes	b	Yes	Yes	No	No	
975	Rajarampur	Yes	c	c	c	c	c	c	Yes	Yes	b	Yes	Yes	Yes	Yes	
976	Gunjarpur	c	Yes	Yes	c	c	c	c	Yes	Yes	a	Yes	Yes	No	No	
977	Chingra	Yes	Yes	Yes	Yes	Yes	Yes	Yes	Yes	Yes	Yes	Yes	No	No	No	
978	Panditpur	Yes	Yes	Yes	Yes	Yes	Yes	Yes	Yes	Yes	Yes	Yes	Yes	Yes	Yes	
979	Chak Madhab	Yes	Yes	Yes	Yes	Yes	Yes	Yes	Yes	Yes	Yes	Yes	No	No	No	
980	Kutubpur	Yes	Yes	Yes	Yes	Yes	Yes	Yes	Yes	Yes	Yes	Yes	No	No	No	
981	Tulsipur	Yes	Yes	Yes	Yes	Yes	Yes	Yes	Yes	Yes	Yes	Yes	No	Yes	No	
982	Nunail	Yes	Yes	Yes	Yes	Yes	Yes	Yes	Yes	Yes	Yes	Yes	Yes	No	No	
983	Barakhail	Yes	Yes	Yes	Yes	Yes	Yes	Yes	Yes	Yes	Yes	Yes	No	No	No	

Nearest Town		Land Use							
		Area under different types of land use (in hectares rounded up to one decimal place)							
Name	Distance range code i.e. a for < 5 Kms, b for 5-10 Kms and c for 10+ kms .	Forests	Area under Non-agricultural Uses	Barren and Un-cultivable land	Permanent Pastures and Other Grazing Lands	Land Under Miscellaneous Tree Crops etc.	Culturable Waste Land	Name of Village	Serial Number
102	103	104	105	106	107	108	109	2	1
BALURGHAT	b	0	29.4	0	0	0	0.5	Barakali	942
BALURGHAT	b	0	4.6	0	0	0	0	Jamrail	943
BALURGHAT	b	0	10.4	0	0	0	1.2	Kumargram	944
		0	3.5	0	0	0	14.1	Chak Janardan	945
		0	5.2	0	0	0	11.1	Chak Alam	946
BALURGHAT	b	0	5.8	0	0	0	7.7	Bamnahar	947
BALURGHAT	b	0	2.9	0	0	0	17.6	Chakbajit	948
BALURGHAT	b	0	32.4	0	0	0	30.2	Taher Chak	949
BALURGHAT	c	0.7	6.4	0	0	0	6.4	Chak Sidal	950
BALURGHAT	b	0	11.7	0	0	0	4	Paschim Thakurpur	951
BALURGHAT	b	0	17.4	0	0	0	28.4	Jotgopal	952
BALURGHAT	b	0	9.5	0	0	0	31	Karimgutin	953
BALURGHAT	b	0	4.3	0	0	0	1.2	Harigaon	954
BALURGHAT	b	0	8.9	0	0	0	0	Chak Basanta	955
BALURGHAT	b	0	15.4	0	0	0	2	Sewai	956
BALURGHAT	b	0	8.2	0	0	0	0	Baniakuri	957
BALURGHAT	b	0	5.4	0	0	0	0	Chak Taher	958
BALURGHAT	b	0	5	0	0	0	0	Chak Daulat	959
BALURGHAT	b	0	9.6	0	0	0	5	Kaigram	960
BALURGHAT	b	0	24.1	0	0	0	2	Kuchila	961
BALURGHAT	b	0	5	0	0	0	0	Mobarakpur	962
BALURGHAT	b	0	6.9	0	0	0	141.3	Manail	963
BALURGHAT	c	0	7.7	0	0	0	36.8	Gopalbati	964
BALURGHAT	b	0	3.1	0	0	0	0.9	Kusumbar	965
BALURGHAT	b	0	6.5	0	0	0	0	Chak Binod	966
BALURGHAT	b	0	14.3	0	0	0	0	Chhial	967
BALURGHAT	b	0	9.4	0	0	0	0	Chak Mathura	968
BALURGHAT	b	0	8	0	0	0	1.2	Chhoto Raghunathpur	969
BALURGHAT	b	0	0	0	0	0	0	Uchhakapur	970
BALURGHAT	b	0	0	0	0	0	0	Satais	971
BALURGHAT	b	0	10	0	0	0	0	Manipur	972
BALURGHAT	b	0	6.3	0	0	0	0	Tursail	973
BALURGHAT	b	0	12.6	0	0	0	1.4	Margram	974
BALURGHAT	b	0	7.1	0	0	0	0.8	Rajarampur	975
BALURGHAT	b	0	13.5	0	0	0	0	Gunjarpur	976
BALURGHAT	b	0	12	0	0	0	0	Chingra	977
BALURGHAT	b	0	35.3	0	0	0	2	Panditpur	978
BALURGHAT	b	0	15.8	0	0	0	0	Chak Madhab	979
BALURGHAT	b	0	18.4	0	0	0	0	Kutubpur	980
BALURGHAT	b	0	16	0	0	0	0	Tulsipur	981
BALURGHAT	b	0	24	0	0	0	2	Nunail	982
BALURGHAT	b	0	11.3	0	0	0	0	Barakhail	983

Land Use												
Area under different types of land use (in hectares rounded up to one decimal place)							Area irrigated by source (in hectare).					
Serial Number	Name of Village	Fallow lands other than current fallows	Current Fallows	Net Area Sown	Total Irrigated Land Area	Total Un-irrigated Land Area	Canals (C)	Wells/Tube-wells(W/TW)	Tanks/Lakes(T/L)	Water Falls(WF)	Others(O)	
1	2	110	111	112	113	114	115	116	117	118	119	
942	Barakali	0	0	204.3	200.2	4.1	0	200.2	0	0	0	
943	Jamrail	0	0	125.4	19	106.4	0	12	7	0	0	
944	Kumargram	0	0	123.4	94	29.5	0	84	10	0	0	
945	Chak Janardan	0	0	62.9	12.4	50.5	0	12.4	0	0	0	
946	Chak Alam	0	0	45.4	35.4	10	0	35.4	0	0	0	
947	Bamnahar	0	0	56.4	48	8.4	0	14	4	0	30	
948	Chakbajit	0	0	47.8	14.5	33.4	0	14.5	0	0	0	
949	Taher Chak	0	0	81.5	46	35.5	0	26	20	0	0	
950	Chak Sidal	0	0	56.2	44	12.2	0	12	12	0	20	
951	Paschim Thakurpur	0	0	45	31.3	13.7	0	21.3	10	0	0	
952	Jotgopal	0	0	100.5	45	55.5	0	30	15	0	0	
953	Karimgutin	0	0	69.3	41	28.3	0	28	13	0	0	
954	Harigaon	0	0	108.3	80	28.3	0	70	10	0	0	
955	Chak Basanta	0	0	56.7	43.8	12.8	0	32.8	11	0	0	
956	Sewai	0	0	158.2	122.2	36	0	91.2	31	0	0	
957	Baniakuri	0	0	100	90.6	9.4	0	60.6	30	0	0	
958	Chak Taher	0	0	76.9	63.5	13.4	0	53.5	10	0	0	
959	Chak Daulat	0	0	63	50	13	0	30.7	19.3	0	0	
960	Kaigram	0	0	252	217.4	34.6	0	212.4	5	0	0	
961	Kuchila	0	0	129.4	95	34.4	0	0	55	0	40	
962	Mobarakpur	0	0	65.3	52	13.3	0	41.3	10.8	0	0	
963	Manail	0	0	171	161.9	9.1	0	111.9	20	0	30	
964	Gopalbati	0	0	92.7	64	28.7	0	22	2	0	40	
965	Kusambar	0	0	103.6	47	56.6	0	28.3	18.7	0	0	
966	Chak Binod	0	0	42.8	24.7	18.1	0	24.7	0	0	0	
967	Chhail	0	0	66.7	18	48.7	0	14	4	0	0	
968	Chak Mathura	0	0	52.1	16.6	35.5	3	13.6	0	0	0	
969	Chhoto Raghunathpur	0	0	81.4	45.6	35.8	0	15.6	30	0	0	
970	Uchhakapur	0	0	95.3	91	4.3	0	32	9	0	50	
971	Satais	0	0	72.7	12	60.7	0	6	6	0	0	
972	Manipur	0	0	35.4	30.6	4.8	0	4.6	6	0	20	
973	Tursail	0	0	36.2	28.6	7.6	0	22.6	6	0	0	
974	Margram	0	0	180.3	124.3	56	5.3	24.6	54.5	0	40	
975	Rajarampur	0	0	97.1	38.6	58.4	0	34.3	4.3	0	0	
976	Gunjarpur	0	0	36.4	15	21.4	0	10	5	0	0	
977	Chingra	0	0	40.5	11	29.5	5.7	0	2.5	0	2.8	
978	Panditpur	0	0	154.8	85.6	69.2	0	28.6	17	0	40	
979	Chak Madhab	0	0	46.5	12.2	34.3	1.4	0	5.4	0	5.4	
980	Kutubpur	0	0	64.8	16.6	48.2	4	0	6.3	0	6.3	
981	Tulsipur	0	0	81.2	25.1	56.2	2.7	0	22.4	0	0	
982	Nunail	0	0	141.6	64.5	77.1	0	24.5	0	0	40	
983	Barakhail	0	0	56.6	34.5	22.1	6.8	1.9	1.3	0	24.6	

Name of three most important commodities manufactured			Name of Village	Serial Number
First	Second	Third		
120	121	122	2	1

Barakali	942
Jamrail	943
Kumargram	944
Chak Janardan	945
Chak Alam	946
Bamnahar	947
Chakbajit	948
Taher Chak	949
Chak Sidal	950
Paschim Thakurpur	951
Jotgopal	952
Karimgutin	953
Harigaon	954
Chak Basanta	955
Sewai	956
Baniakuri	957
Chak Taher	958
Chak Daulat	959
Kaigram	960
Kuchila	961
Mobarakpur	962
Manail	963
Gopalbati	964
Kusumbar	965
Chak Binod	966
Chhiail	967
Chak Mathura	968
Chhoto Raghunathpur	969
Uchhakupur	970
Satais	971
Manipur	972
Tursail	973
Margram	974
Rajarampur	975
Gunjarpur	976
Chingra	977
Panditpur	978
Chak Madhab	979
Kutubpur	980
Tulsipur	981
Nunail	982
Barakhail	983

Census of India 2011
Amenities and Land use

Serial Number	Name of Village	Location code no.	Total area of the village (in hectares rounded up to one decimal place)	Total population (2011 census)	Number of households (2011 census)	Number of educational amenities available in village , the distance range code viz; a for 0-5 kms, b for 5-10 kms, c for 10+ kms of nearest place where facility is available							
						Pre-Primary school (PP)	Primary school (P)	Middle school (M)	Secondary School (S)	Senior Secondary school (SS)	Degree college of arts, science & commerce (ASC)	Engineering college(EC)	Medical college (MC)
1	2	3	4	5	6	7	8	9	10	11	12	13	14
984	Gopisahar	311313	42.8	150	32	1	1	a	a	a	b	b	
985	Kodla	311314	62.1	282	72	a	a	a	a	b	b		
986	Digra	311315	126.7	499	128	1	2		b	b	b	b	
987	Sankarpur	311316	161.7	928	238	1	1						
988	Baroghopa	311317	56.6	0	0								
989	Daulla	311318	121.2	1339	341	1	1	1					
990	Chhiashi	311319	57.7	239	60	a							
991	Kamarpara	311320	151.6	3203	777	4	3						
992	Badamail	311321	103.7	1673	402	2	2	1	1	1			
993	Haripur	311322	239	1317	322	2	2						
994	Kalikapur	311323	109.3	512	125	1	1	a	a	b	c	c	c
995	Kurmail	311324	138.3	926	228	1	1	1	1				
996	Chakamod	311325	93	474	129	1	1						
997	Dumair	311326	161.6	1039	245	2	2						
998	Amritakhanda	311327	215.6	2863	718	2	2						
999	Sankinipara	311328	59.9	0	0								
1000	Satakhanda	311329	97.7	540	128	1	1						
1001	Chak Bhuriguram	311330	85.1	477	120	1	1						
1002	Sanihara	311331	99.1	301	68	1	1						
1003	Birahini	311332	130.2	826	206	2	2						
1004	Jhinaipota	311333	156.3	474	107	1	1						
1005	Bhulkipur	311334	90.2	420	120	1	1						
1006	Damuaghugudanga	311335	99.4	848	210	1	1	a	a	a	c	c	c
1007	Mahadipur	311336	199.6	888	227	1	2	a	a	b	c	c	c
1008	Chak Khetab	311337	69.1	194	51	a		a	a	b	c	c	c
1009	Chakismail	311338	83.5	329	76	a	a		1	b	b	c	c
1010	Kaliha	311339	76.9	171	42	1	1	a	b	b	c	c	c
1011	Chilimbud	311340	68.7	173	52	b	b	a	a	a	c	c	c
1012	Purba Hariharpur	311341	147.1	971	213	1	1	b	b	b	c	c	c
1013	Chak Farid	311342	95.2	560	123	b	a	a	a	a	c	c	c
1014	Gopalpur	311343	74	429	101	1	1	1	1	1	c	c	c
1015	Amril	311344	99.9	329	83	1	1	a	a	a	c	c	c
1016	Alipur	311345	178.6	1003	275	1	1				c	c	c
1017	Bhabanipur	311346	75.6	402	104	1	1	a	a	a	c	c	c
1018	Ghugudanga	311347	69.2	241	62	1	1	a	a	b	b	c	c
1019	Sialdanga	311348	93.8	314	82	b	b	a	a	a	c	c	c
1020	Dakshin Chakalam	311349	60.5	393	96	b	a	a	a	a	c	c	c
1021	Sobra	311350	70.4	473	117	1	1	1	1	a	c	c	c
1022	Noapara	311351	90.6	373	83	2	2	a	a	a	c	c	
1023	Chak Lakshminarayan	311352	50.4	0	0								
1024	Sobrasypur	311353	240.4	1495	385	b	a	a	a	a	c	c	c
1025	Chak Hosen	311354	119.2	519	127	1	1	a	b	b	c	c	c

- Village Directory

(As in 2009)

le. (If not available within the : < 5 Kms, b for 5-10 Kms and c cility is available is given).						Number of Medical Amenities available. (If not available within the village , the distance range code viz; a for < 5 Kms, b for 5-10 Kms and c for 10+ kms of nearest place where facility is available is given).						Name of Village	Serial Number					
Management institute (MI)	Polytechnic (Pt)	Vocational training school /ITI	Non-formal training centre (NFTC)	Special school for disabled (SSD)	Others (specify)	Community health centre (CHC)	Primary health centre (PHC)	Primary health sub centre (PHS)	Maternity and child welfare centre (MCW)	T.B. clinic (TBC)	Hospital-allopathic (HA)			Hospital-alternative medicine (HO)	Dispensary (D)	Veterinary hospital (VH)	Mobile health clinic (MHC)	Family welfare centre (FWC)
15	16	17	18	19	20	21	22	23	24	25	26	27	28	29	30	31		
b	a					b	b	a	b	b	b		b	b	b	b	Gopisahar	984
	a					1 b	b	a	b	b	b		b	b	b	b	Kodla	985
																	Digra	986
																	Sankarpur	987
																	Baroghopa	988
																	Daulla	989
																	Chhiashi	990
			1				1			1				1			Kamarpara	991
																	Badamail	992
																	Haripur	993
	c	c	c	c		c	a	a	c	c	c	c	c	c	c	c	Kalikapur	994
			1														Kurmail	995
																	Chakamod	996
																	Dumair	997
																	Amritakhanda	998
																	Sankinipara	999
																	Satakhanda	1000
																	Chak Bhriguram	1001
																	Sanihara	1002
								1									Birahini	1003
																	Jhinaipota	1004
																	Bhulkipur	1005
c	c	c	c	c													Damuaghugudanga	1006
c	c	c	c	c		c	b		c	c	c	c	c	c	c	c	Mahadipur	1007
c	c	c		c		c	b	b	c	c	c	c	c	a	c	c	Chak Khetab	1008
	c	c	c	c		c	a	a	c	c	c	c	c	c	c	c	Chakismail	1009
c	c	c	c	c													Kaliha	1010
c	c	c	c	c		c	c		c	c	c	c	c	c	c	c	Chilimbud	1011
c	c	c	c	c		c	c	b	c	c	c	c	c	c	c	c	Purba Hariharpur	1012
c	c	c	c	c		c	b	b	c	c	c	c	c	c	c	c	Chak Farid	1013
c	c	c	c	c		c	b		1 c	c	c	c	c	c	c	c	Gopalpur	1014
c	c	c	c			c	b	a	c	c	c	c	c	c	c	c	Amril	1015
c	c	c	c	c		c	b		1 c	c	c	c	c	c	c	c	Alipur	1016
c	c	c	c	c		c	b		1 c	c	c	c	c	b	c	c	Bhabanipur	1017
c	c	c	c	c		c	c	c	c	c	c	c	c	c	c	c	Ghugudanga	1018
c	c	c	c	c		c	b	b	c	c	c	c	c	c	c	c	Sialdanga	1019
c	c	c	c														Dakshin Chakalam	1020
c	c	c	c	c		c	c	b	c	c	c	c	c	c	c	c	Sobra	1021
																	Noapara	1022
																	Chak Laksminarayan	1023
c	c	c	c														Sobrasypur	1024
c	c	c	c			c	b		c	c	c	c	c	b	c	c	Chak Hosen	1025

Serial Number	Name of Village	Number of Non-Government Medical Amenities available.							Availability of drinking water - Yes / No							
		Charitable non Govt. hospital/Nursing home.	Medical practitioner with MBBS Degree	Medical practitioner with other degree	Medical practitioner with no degree	Traditional practitioner and faith healer .	Medicine Shop	Others	Tap water (Treated/Untreated)	Well water (Covered / Uncovered well)	Hand Pump	Tube wells / Bore well	Spring	River / Canal	Tank / Pond / Lake	Others
1	2	32	33	34	35	36	37	38	39	40	41	42	43	44	45	46
984	Gopisahar	0	0	0	0	0	0	0	No	No	Yes	No	No	No	Yes	No
985	Kodla	0	0	0	0	0	0	0	No	No	Yes	No	No	No	Yes	No
986	Digra	0	0	0	0	0	0	0	No	No	Yes	Yes	No	No	Yes	No
987	Sankarpur	0	0	0	0	0	0	0	No	No	Yes	Yes	No	No	Yes	No
988	Baroghopa															
989	Daulla	0	0	0	0	0	0	0	Yes	No	Yes	Yes	No	No	Yes	No
990	Chhiashi	0	0	0	0	0	0	0	Yes	No	Yes	Yes	No	No	Yes	No
991	Kamarpara	0	0	0	0	0	0	0	Yes	No	Yes	Yes	No	Yes	Yes	No
992	Badamail	0	0	0	0	0	0	0	Yes	No	Yes	Yes	No	No	Yes	No
993	Haripur	0	0	0	0	0	0	0	Yes	No	Yes	Yes	No	No	Yes	No
994	Kalikapur	0	0	0	0	0	0	0	No	Yes	Yes	No	No	No	Yes	No
995	Kurmail	0	0	0	0	0	0	0	Yes	No	Yes	Yes	No	No	Yes	No
996	Chakamod	0	0	0	0	0	0	0	No	No	Yes	Yes	No	No	Yes	No
997	Dumair	0	0	0	0	0	0	0	No	No	Yes	Yes	No	No	Yes	No
998	Amritakhanda	0	0	0	0	0	4	0	No	No	Yes	Yes	No	No	Yes	No
999	Sankinipara															
1000	Satakhanda	0	0	0	0	0	0	0	No	No	Yes	Yes	No	No	Yes	No
1001	Chak Bhiguram	0	0	0	0	0	0	0	No	No	Yes	Yes	No	No	Yes	No
1002	Sanihara	0	0	0	0	0	0	0	No	No	Yes	Yes	No	No	Yes	No
1003	Birahini	0	0	0	0	0	0	0	No	No	Yes	Yes	No	Yes	Yes	No
1004	Jhinaipota	0	0	0	0	0	0	0	No	No	Yes	No	No	Yes	Yes	No
1005	Bhulkipur	0	0	0	0	0	0	0	No	No	Yes	No	No	Yes	Yes	No
1006	Damuaghugudanga	0	0	0	0	0	0	0	No	No	Yes	No	No	No	Yes	No
1007	Mahadipur	0	0	0	0	0	0	0	No	No	Yes	Yes	No	No	Yes	No
1008	Chak Khetab	0	0	0	0	0	0	0	No	No	Yes	No	No	No	No	No
1009	Chakismail	0	0	0	0	0	0	0	No	Yes	Yes	No	No	No	Yes	No
1010	Kaliha	0	0	0	0	0	0	0	No	No	Yes	No	No	No	Yes	No
1011	Chilimbud	0	0	0	0	0	0	0	No	No	Yes	No	No	No	Yes	No
1012	Purba Hariharpur	0	0	0	0	0	0	0	No	No	Yes	Yes	No	No	Yes	No
1013	Chak Farid	0	0	0	0	0	0	0	No	No	Yes	No	No	No	Yes	No
1014	Gopalpur	0	0	0	1	0	1	0	No	No	Yes	No	No	No	Yes	No
1015	Amril	0	0	0	0	0	0	0	No	No	Yes	Yes	No	No	No	Yes
1016	Alipur	0	0	0	1	0	1	0	No	No	Yes	No	No	No	Yes	No
1017	Bhabanipur	0	0	0	0	0	0	0	No	Yes	Yes	No	No	No	Yes	No
1018	Ghugudanga	0	0	0	0	0	0	0	No	Yes	No	Yes	No	No	Yes	No
1019	Sialdanga	2	2	2	2	2	2	2	No	No	Yes	No	No	No	Yes	No
1020	Dakshin Chakalam	0	0	0	2	0	2	0	No	No	No	Yes	No	No	Yes	No
1021	Sobra	0	0	0	0	0	0	0	No	No	Yes	No	No	No	Yes	No
1022	Noapara	0	0	0	0	0	0	0	No	No	No	Yes	No	No	No	No
1023	Chak Lakshminarayan															
1024	Sobrasypur	0	0	0	0	0	0	0	No	No	Yes	Yes	No	No	Yes	No
1025	Chak Hosen	0	0	0	0	0	0	0	No	Yes	Yes	No	No	No	Yes	No

Availability of toilet & others Yes / No				Communication and transport facilities (If amenities available code -Yes is given except for Village Pin Code ,If not available within the village , the distance range code viz; a for < 5 Kms, b for 5-10 Kms and c for 10+ kms of nearest place where facility is available is given).								
Community toilet including bath.	Community toilet excluding bath.	Rural sanitary mart or sanitary hardware outlet available near the village.	Community bio- gas or recycle of waste for productive use.	Post office(PO)	Sub post office (SPO)	Post & Telegraph office (P&TO)	Village Pin Code	Telephones (Land lines)	Public call office (PCO)	Mobile phone coverage	Name of Village	Serial Number
47	48	49	50	51	52	53	54	55	56	57	2	1
No	No	No	No	b	a	b	733133	a	b	Yes	Gopisahar	984
No	No	No	No	b	a	b	733133	a	a	Yes	Kodla	985
No	No	No	No			b	733103	b	b	Yes	Digra	986
No	No	No	No			b	733103	a	b	Yes	Sankarpur	987
											Baroghopa	988
No	No	No	No	b	b	b	733153	Yes	b	Yes	Daulla	989
No	No	No	No			c	733153	Yes	c	Yes	Chhiashi	990
No	No	No	No	b	Yes	b	733153	Yes	Yes	Yes	Kamarpara	991
No	No	No	No			c	733153	Yes	c	Yes	Badamail	992
No	No	No	No			b	733153	Yes	b	Yes	Haripur	993
No	No	No	No	a	a	c	733155	Yes	Yes	Yes	Kalikapur	994
No	No	No	No		a	c	733153	Yes	c	Yes	Kurmail	995
No	No	No	No			c	733153	a	b	Yes	Chakamod	996
No	No	No	No	b	b	b	733153	Yes	b	Yes	Dumair	997
No	No	No	No	b	Yes	b	733103	Yes	Yes	Yes	Amritakhanda	998
											Sankinipara	999
No	No	No	No			b	733103	a	b	Yes	Satakhanda	1000
No	No	No	No			b	733103	a	b	Yes	Chak Bhriguram	1001
No	No	No	No			b	733103	a	b	Yes	Sanihara	1002
No	No	No	No			c	733103	b	b	Yes	Birahini	1003
No	No	No	No			b	733103	a	b	b	Jhinaipota	1004
No	No	No	No			c	733103	a	a	b	Bhulkipur	1005
No	No	No	No	c	a	c	733103	Yes	b	Yes	Damuaghugudanga	1006
No	No	No	No	a	b	c	733140	Yes	Yes	Yes	Mahadipur	1007
No	No	No	No	a	b	c	733153	Yes	a	a	Chak Khetab	1008
No	No	No	No	a	a	c	733103	Yes	Yes	Yes	Chakismail	1009
No	No	No	No	c	a	c	733103	Yes	c	Yes	Kaliha	1010
No	No	No	No	b	a	c	733103	Yes	Yes	Yes	Chilimbad	1011
No	No	No	No	b	a	c	733103	Yes	c	Yes	Purba Hariharpur	1012
No	No	No	No	a	a	c	733145	Yes	Yes	Yes	Chak Farid	1013
No	No	No	No	b	a	c	733145	Yes	Yes	Yes	Gopalpur	1014
No	No	No	No	b	Yes	c	733103	Yes	Yes	Yes	Amril	1015
No	No	No	No	b	a	Yes	733103	Yes	Yes	Yes	Alipur	1016
No	Yes	No	No	a	b	c	733103	a	a	Yes	Bhabanipur	1017
No	No	No	No		a	c	733103	c	c	c	Ghugudanga	1018
No	No	No	No	c	a	c	733103	Yes	b	Yes	Sialdanga	1019
No	No	No	No	a	b	c	733103	Yes	a	b	Dakshin Chakalam	1020
No	No	No	No	c	a	c	733103	Yes	c	Yes	Sobra	1021
No	No	No	No			c	733133	a	b	Yes	Noapara	1022
											Chak Laksminarayan	1023
No	No	No	No	c	a	c	733103	Yes	c	Yes	Sobrasypur	1024
No	Yes	No	No			c	733103	a	a	Yes	Chak Hosen	1025

Communication and transport facilities (If amenities available code -Yes is given except for Village Pin Code ,If not available within the village , the distance range code viz; a for < 5 Kms, b for 5-10 Kms and c for 10+ kms of nearest place where facility is available is given).													Village connected to highway (If amenities available code viz; a for < 5 Kms, b for 5-10 Kms and c for 10+ kms of nearest place where facility is available is given).			
Serial Number	Name of Village	Internet cafes/ Common service centre (CSC)	Private courier facility	Bus service (Public & Private)	Railway stations	Auto/Modified Autos	Taxis and Vans	Tractors	Cycle-pulled rickshaws(Manual & Machine driven)	Carts driven by animals	Sea /River ferry service	Connected to national highway(NH)	Connected to state highway(SH)	Connected to major district road (MDR)	Connected to others district road	Pucca roads
1	2	58	59	60	61	62	63	64	65	66	67	68	69	70	71	72
984	Gopisahar	b	b	b	c	b	b	b	b	Yes	c			b	Yes	Yes
985	Kodla	a	b	a	c	a	a	a	a	a	c			a	a	a
986	Digra	b	b	a	c	c	a	b	Yes	Yes	c					Yes
987	Sankarpur	c	b	b	c	b	a	b	Yes	c	c					b
988	Baroghopa															
989	Daulla	b	b	Yes	c	Yes	Yes	b	Yes	c	c		Yes		Yes	a
990	Chhiashi	b	b	b	c	c	a	Yes	Yes	c	Yes		Yes			a
991	Kamarpara	Yes	b	Yes	c	Yes	Yes	Yes	Yes	c	c		Yes		Yes	a
992	Badamail	b	b	Yes	c	c	Yes	Yes	Yes	Yes	c		Yes			b
993	Haripur	c	c	b	c	c	a	a	Yes	Yes	c					b
994	Kalikapur	c	c	a	c	c	a	b	c	Yes	c	c	a	c	a	a
995	Kurmail	b	c	Yes	c	c	Yes	Yes	Yes	Yes	c				Yes	a
996	Chakamod	b	c	Yes	c	Yes	Yes	b	Yes	c	c				Yes	a
997	Dumair	c	b	Yes	c	Yes	a	b	Yes	c	c				Yes	a
998	Amritakhanda	c	c	Yes	c	Yes	Yes	Yes	Yes	Yes	c		Yes		Yes	Yes
999	Sankinipara															
1000	Satakhanda	c	b	b	c	c	a	a	Yes	c	c				Yes	a
1001	Chak Bhriguram	b	b	a	c	c	a	b	Yes	c	c				Yes	a
1002	Sanihara	b	b	b	c	c	a	b	Yes	Yes	c					a
1003	Birahini	b	b	b	c	c	a	b	Yes	Yes	c					a
1004	Jhinaipota	b	b	a	c	c	a	Yes	a	c	c					a
1005	Bhulkipur	b	b	b	c	c	Yes	a	a	c	c					a
1006	Damuaghugudanga	c	c	a	c	c	b	b	c	Yes	c	c	b	b	a	a
1007	Mahadipur	Yes	c	a	c	c	c	b	Yes	Yes	Yes	c	c	c	c	b
1008	Chak Khetab	a	b	a	c	c	c	c	a	Yes	c	c	c	c	c	b
1009	Chakismail	c	c	b	c	c	a	b	c	Yes	c	c	a	a	a	a
1010	Kaliha	c	c	a	c	a	b	c	c	Yes	c	c	c	b	a	a
1011	Chilimbud	c	c	b	c	c	a	a	a	Yes	c	c	b	b	a	a
1012	Purba Hariharpur	c	c	a	c	a	c	b	a	Yes	c	c	c	b	a	b
1013	Chak Farid	c	c	Yes	c	Yes	b	b	b	Yes	c	c	c	b	Yes	Yes
1014	Gopalpur	c	c	Yes	c	Yes	b	b	c	Yes	c	c	c	b	Yes	Yes
1015	Amril	c	c	b	c	c	b	b	c	Yes	c	c	b	b	Yes	Yes
1016	Alipur	c	c	Yes	Yes	b	a	c	c	Yes	c	c	c	a	Yes	b
1017	Bhabanipur	c	c	Yes	c	Yes	b	a	Yes	Yes	c	c	c	b	b	Yes
1018	Ghugudanga	c	c	a	c	c	c	c	c	Yes	c	c	a	c	a	a
1019	Sialdanga	c	c	a	c	Yes	c	b	c	Yes	c	c	c	a	Yes	a
1020	Dakshin Chakalam	b	c	b	c	c	c	b	c	a	Yes	c	c	c	b	a
1021	Sobra	c	c	a	c	Yes	Yes	b	b	Yes	c	c	c	c	b	b
1022	Noapara	b	b	a	c	c	a	b	Yes	c	c					a
1023	Chak Lakshminarayan															
1024	Sobrasampur	c	c	a	c	c	c	c	c	Yes	c	c	c	b	b	b
1025	Chak Hosen	c	c	a	c	c	c	c	Yes	b	c	c	c	b	b	Yes

ys,village roads, banks & credit societies :-Yes is given, If not available within the code viz; a for <5 Kms, b for 5-10 Kms place where facility is available is given).													Availability of miscellaneous facilities (If amenities available code -Yes is given, If not available within the village , the distance range code viz; a for < 5 Kms, b for 5-10 Kms and c for 10+ kms of nearest place where facility is available is given).			
73	74	75	76	77	78	79	80	81	82	83	84	85	86	87	Name of Village	Serial Number
Yes			b	b	b	c	Yes	a	c	b	b	Yes	a	Yes	Gopisahar	984
Yes			a	b	b	c	Yes	a	c	a	a	a	a	Yes	Kodla	985
a			Yes			c	Yes	Yes	c	b	Yes	Yes	Yes	Yes	Digra	986
a			Yes	Yes		b	Yes	Yes	c	b	Yes	Yes	Yes	Yes	Sankarpur	987
															Baroghopa	988
a			Yes			c	Yes	Yes	c	b	Yes	Yes	Yes	Yes	Daulla	989
a			Yes			b	Yes	Yes	c	b	Yes	Yes	Yes	Yes	Chhiashi	990
a			Yes	Yes	c	Yes	Yes	Yes	c	Yes	Yes	Yes	Yes	Yes	Kamarpara	991
a			Yes			b	Yes	Yes	c	b	Yes	Yes	Yes	Yes	Badamail	992
a			Yes			b	Yes	Yes	c	b	Yes	Yes	Yes	Yes	Haripur	993
a	a		Yes	c	c	c	Yes	a	c	a	c	Yes	Yes	Yes	Kalikapur	994
a			Yes			c	Yes	Yes	c	b	Yes	Yes	Yes	Yes	Kurmail	995
a			Yes			c	Yes	Yes	c	b	Yes	Yes	Yes	Yes	Chakamod	996
a			Yes			c	Yes	Yes	c	b	Yes	Yes	Yes	Yes	Dumair	997
a			Yes			Yes	Yes	Yes	c	Yes	Yes	Yes	Yes	Yes	Amritakhanda	998
															Sankinipara	999
a			Yes			c	Yes	Yes	c	b	Yes	Yes	Yes	Yes	Satakhanda	1000
a			Yes			c	Yes	Yes	c	b	Yes	Yes	Yes	Yes	Chak Bhriguram	1001
a			Yes			c	Yes	Yes	c	b	Yes	Yes	Yes	Yes	Sanihara	1002
a		Yes	Yes			c	Yes	Yes	c	b	Yes	Yes	Yes	Yes	Birahini	1003
a			Yes			c	Yes	Yes	c	b	Yes	Yes	Yes	Yes	Jhinaipota	1004
a			Yes			b	Yes	Yes	c	b	Yes	Yes	Yes	Yes	Bhulkipur	1005
a	a		Yes	b	c	c	Yes	a	c	a	Yes	Yes	Yes	Yes	Damuaghugudanga	1006
a			Yes	c	c	c	Yes	Yes	c	a	c	Yes	Yes	a	Mahadipur	1007
Yes	c		a	c	c	c	Yes	Yes	c	a	Yes	b	b	Yes	Chak Khetab	1008
a	a	c	Yes	c	c	c	Yes	a	c	a	c	Yes	Yes	Yes	Chakismail	1009
a	a		Yes	b	c	c	Yes	Yes	c	a	c	Yes	Yes	Yes	Kaliha	1010
a		c	Yes	c	c	c	Yes	a	c	a	c	Yes	Yes	Yes	Chilimbad	1011
b	a	a	Yes	b	c	c	Yes	b	c	a	Yes	Yes	Yes	Yes	Purba Hariharpur	1012
a	b		Yes	Yes	c	c	Yes	a	c	a	c	Yes	Yes	Yes	Chak Farid	1013
a	b	c	Yes	Yes	c	c	Yes	a	c	Yes	Yes	Yes	a	Yes	Gopalpur	1014
a		c	Yes	c	c	c	Yes	Yes	c	a	c	Yes	a	Yes	Amril	1015
a	b	c	Yes	a	c	c	Yes	a	c	Yes	b	Yes	Yes	Yes	Alipur	1016
b	b		Yes	c	c	c	Yes	Yes	c	a	c	Yes	Yes	Yes	Bhabanipur	1017
a	a	b	Yes	c	c	c	Yes	c	c	Yes	c	c	Yes	c	Ghugudanga	1018
a	a		Yes	b	c	c	Yes	a	c	a	Yes	Yes	a	Yes	Sialdanga	1019
Yes			Yes	b	c	c	Yes	Yes	c	a	Yes	a	Yes	Yes	Dakshin Chakalam	1020
a	a		Yes	a	c	c	Yes	Yes	c	a	c	Yes	Yes	Yes	Sobra	1021
a			Yes			c	Yes	Yes	c	a	Yes	Yes	Yes	Yes	Noapara	1022
															Chak Laksminarayan	1023
a	a		Yes			c	Yes	Yes	c	a	Yes	Yes	Yes	Yes	Sobrasypur	1024
a	b		Yes	c	c	c	Yes	Yes	c	a	c	Yes	Yes	Yes	Chak Hosen	1025

Availability of miscellaneous facilities (If amenities available code -Yes is given, If not available within the village , the distance range code viz; a for < 5 Kms, b for 5-10 Kms and c for 10+ kms of nearest place where facility is available is given).													Availability of electricity (Yes/No)			
Serial Number	Name of Village	ASHA (Accredited Social Health Activist)	Community centre with/without TV	Sports Field,	Sports Club / Recreation Centre	Cinema / Video Hall	Public Library	Public Reading Room	Newspaper Supply	Assembly Polling station	Birth & Death Registration Office	Power Supply for Domestic Use (ED)	Power Supply for Agricultural Use (EAG)	Power Supply for Commercial Use (EC)	Power Supply for All Uses (EA)	
1	2	88	89	90	91	92	93	94	95	96	97	98	99	100	101	
984	Gopisahar	a	b	Yes	b	b	b	b	Yes	a	b	Yes	No	No	No	
985	Kodla	a	b	a	b	b	a	a	Yes	a	b	Yes	No	No	No	
986	Digra	Yes	Yes	Yes	Yes	Yes	Yes	Yes	Yes	Yes	Yes	Yes	Yes	No	No	
987	Sankarpur	Yes	Yes	Yes	Yes	Yes	Yes	Yes	Yes	Yes	Yes	Yes	No	No	No	
988	Baroghopa															
989	Daulla	Yes	Yes	Yes	Yes	Yes	Yes	Yes	Yes	Yes	Yes	Yes	Yes	Yes	Yes	
990	Chhiashi	Yes	Yes	Yes	Yes	Yes	Yes	Yes	Yes	Yes	Yes	Yes	Yes	Yes	Yes	
991	Kamarpara	Yes	Yes	Yes	Yes	Yes	Yes	Yes	Yes	Yes	Yes	Yes	Yes	Yes	Yes	
992	Badamail	Yes	Yes	Yes	Yes	Yes	Yes	Yes	Yes	Yes	Yes	Yes	Yes	Yes	Yes	
993	Haripur	Yes	Yes	Yes	Yes	Yes	Yes	Yes	Yes	Yes	Yes	Yes	No	No	No	
994	Kalikapur	a	a	a	b	c	a	a	c	a	a	Yes	Yes	Yes	Yes	
995	Kurmail	Yes	Yes	Yes	Yes	Yes	Yes	Yes	Yes	Yes	Yes	Yes	Yes	Yes	Yes	
996	Chakamod	Yes	Yes	Yes	Yes	Yes	Yes	Yes	Yes	Yes	Yes	Yes	Yes	No	No	
997	Dumair	Yes	Yes	Yes	Yes	Yes	Yes	Yes	Yes	Yes	Yes	Yes	Yes	No	No	
998	Amritakhanda	Yes	Yes	Yes	Yes	Yes	Yes	Yes	Yes	Yes	Yes	Yes	Yes	Yes	Yes	
999	Sankinipara															
1000	Satakhanda	Yes	Yes	Yes	Yes	Yes	Yes	Yes	Yes	Yes	Yes	Yes	Yes	No	No	
1001	Chak Bhiguram	Yes	Yes	Yes	Yes	Yes	Yes	Yes	Yes	Yes	Yes	Yes	No	No	No	
1002	Sanihara	Yes	Yes	Yes	Yes	Yes	Yes	Yes	Yes	Yes	Yes	Yes	Yes	No	No	
1003	Birahini	Yes	Yes	Yes	Yes	Yes	Yes	Yes	Yes	Yes	Yes	Yes	No	No	No	
1004	Jhinaipota	Yes	Yes	Yes	Yes	Yes	Yes	Yes	Yes	Yes	Yes	Yes	No	No	No	
1005	Bhulkipur	Yes	Yes	Yes	Yes	Yes	Yes	Yes	Yes	Yes	Yes	Yes	No	No	No	
1006	Damuaghugudanga	Yes	Yes	a	c	c	b	c	c	Yes	a	Yes	No	No	No	
1007	Mahadipur	b	b	b	b	c	c	b	b	a	a	Yes	No	No	No	
1008	Chak Khetab	a	Yes	a	Yes	c	b	Yes	Yes	Yes	Yes	Yes	No	No	No	
1009	Chakismail	a	c	Yes	c	c	a	a	c	a	b	Yes	No	No	No	
1010	Kaliha	Yes	c	a	c	c	b	c	c	Yes	b	Yes	No	No	No	
1011	Chilimbud	c	Yes	c	c	b	b	c	Yes	Yes	Yes	Yes	Yes	Yes	Yes	
1012	Purba Hariharpur	Yes	a	a	c	c	b	c	c	a	a	Yes	No	No	No	
1013	Chak Farid	Yes	c	a	c	c	b	c	c	a	a	Yes	No	No	No	
1014	Gopalpur	Yes	Yes	Yes	c	c	b	c	c	Yes	a	Yes	Yes	Yes	Yes	
1015	Amril	Yes	c	a	c	c	b	b	c	Yes	Yes	Yes	No	No	No	
1016	Alipur	Yes	Yes	c	c	b	c	c	c	c	a	Yes	Yes	Yes	Yes	
1017	Bhabanipur	a	b	Yes	Yes	c	a	b	b	Yes	a	Yes	No	No	No	
1018	Ghugudanga	Yes	c	Yes	c	c	c	b	c	c	c	Yes	No	No	No	
1019	Sialdanga	Yes	c	a	c	c	b	c	c	a	a	Yes	No	No	No	
1020	Dakshin Chakalam	a	b	a	c	c	c	c	c	c	c	Yes	No	No	No	
1021	Sobra	Yes	Yes	Yes	Yes	c	b	c	c	Yes	a	Yes	No	No	No	
1022	Noapara	Yes	Yes	Yes	Yes	Yes	Yes	Yes	Yes	Yes	Yes	Yes	No	No	No	
1023	Chak Lakshminarayan															
1024	Sobrasypur	Yes	Yes	Yes	Yes	Yes	Yes	Yes	Yes	Yes	Yes	Yes	No	No	No	
1025	Chak Hosen	a	b	Yes	Yes	c	c	b	b	a	a	Yes	No	No	No	

Nearest Town		Land Use							
		Area under different types of land use (in hectares rounded up to one decimal place)							
Name	Distance range code i.e. a for < 5 Kms, b for 5-10 Kms and c for 10+ kms .	Forests	Area under Non-agricultural Uses	Barren and Un-cultivable land	Permanent Pastures and Other Grazing Lands	Land Under Miscellaneous Tree Crops etc.	Culturable Waste Land	Name of Village	Serial Number
102	103	104	105	106	107	108	109	2	1
BALURGHAT	b	0	0	0	0	0	0	Gopisahar	984
BALURGHAT	b	0	0	0	0	0	0	Kodla	985
BALURGHAT	b	0	15.4	0	0	0	0	Digra	986
BALURGHAT	b	0	21.6	0	0	0	0	Sankarpur	987
		0	5	0	0	0	0	Baroghpa	988
BALURGHAT	b	0	36.3	0	0	0	2	Daulla	989
BALURGHAT	b	0	13.2	0	0	0	0	Chhiashi	990
BALURGHAT	b	0	34.2	0	0	0	2	Kamarpara	991
BALURGHAT	b	0	22.8	0	0	0	2	Badamail	992
BALURGHAT	b	0	34.6	0	0	0	2	Haripur	993
BALURGHAT	b	0	29.2	0	0	0	61.5	Kalikapur	994
BALURGHAT	b	0	39.2	0	0	0	2	Kurmail	995
BALURGHAT	b	0	19.1	0	0	0	0	Chakamod	996
BALURGHAT	b	0	30.1	0	0	0	2	Dumair	997
BALURGHAT	b	0	43.6	0	0	0	2	Amritakhanda	998
		0	8	0	0	0	0	Sankinipara	999
BALURGHAT	b	0	16.6	0	0	0	0	Satakhanda	1000
BALURGHAT	b	0	14.2	0	0	0	0	Chak Bhriguram	1001
BALURGHAT	b	0	22.2	0	0	0	0	Sanihara	1002
BALURGHAT	b	0	18	0	0	0	0.8	Birahini	1003
BALURGHAT	b	0	34.1	0	0	0	0.8	Jhinaipota	1004
BALURGHAT	b	0	19.4	0	0	0	0	Bhulkipur	1005
BALURGHAT	b	0	9.8	0	0	0	7.6	Damuaghugudanga	1006
BALURGHAT	b	10	55.1	0	0	0	84.3	Mahadipur	1007
BALURGHAT	b	10	21.3	0	0	0	30.6	Chak Khetab	1008
BALURGHAT	b	0	12.4	0	0	0	52.6	Chakismail	1009
BALURGHAT	b	0	13.4	0	0	0	13.5	Kaliha	1010
BALURGHAT	b	0	11.4	0	0	0	47.5	Chilimbad	1011
BALURGHAT	b	0	34.7	0	0	0	23.4	Purba Hariharpur	1012
BALURGHAT	b	0	13.7	0	0	0	63.5	Chak Farid	1013
BALURGHAT	b	0	8.6	0	0	0	57.5	Gopalpur	1014
BALURGHAT	b	0	18.3	0	0	0	71.2	Amril	1015
BALURGHAT	b	0	23.6	0	0	0	94.7	Alipur	1016
BALURGHAT	b	0	17.3	0	0	0	44.2	Bhabanipur	1017
BALURGHAT	b	0	8.6	0	0	0	48.6	Ghugudanga	1018
BALURGHAT	b	0	6.9	0	0	0	78.9	Sialdanga	1019
BALURGHAT	b	0	22.5	0	0	0	26	Dakshin Chakalam	1020
BALURGHAT	b	0	34.3	0	0	0	18	Sobra	1021
BALURGHAT	b	0	23	0	0	0	56.6	Noapara	1022
		0	5.3	0	0	0	37.4	Chak Laksminarayan	1023
BALURGHAT	b	0	31.3	0	0	0	191.5	Sobrasypur	1024
BALURGHAT	b	0	20.1	0	0	0	78	Chak Hosen	1025

Land Use												
Area under different types of land use (in hectares rounded up to one decimal place)							Area irrigated by source (in hectare).					
Serial Number	Name of Village	Fallow lands other than current fallows	Current Fallows	Net Area Sown	Total Irrigated Land Area	Total Un-irrigated Land Area	Canals (C)	Wells/Tube-wells(W/TW)	Tanks/Lakes(T/L)	Water Falls(WF)	Others(O)	
1	2	110	111	112	113	114	115	116	117	118	119	
984	Gopisahar	0	0	42.8	10	32.8	0	0	10	0	0	
985	Kodla	0	0	62.1	18	44.1	0	13	5	0	0	
986	Digra	0	0	111.3	97.3	14	14	0	10	0	73.4	
987	Sankarpur	0	0	140	26	114	0	16	10	0	0	
988	Baroghopa	0	0	51.6	49.1	2.5	0	47.7	1.4	0	0	
989	Daulla	0	0	82.8	30	52.8	0	8	10.2	0	11.9	
990	Chhiashi	0	0	44.5	33	11.5	0	23.9	7	0	2.1	
991	Kamarpara	0	0	115.3	74.7	40.6	4.1	54.1	9	0	7.4	
992	Badamail	0	0	78.9	49.6	29.3	0	32.4	7	0	10.3	
993	Haripur	0	0	202.4	130.7	71.6	0	55.6	35.1	0	40	
994	Kalikapur	0	0	18.6	8.6	10	0	8.6	0	0	0	
995	Kurmail	0	0	97.1	57	40.1	0	5.2	11.8	0	40	
996	Chakamod	0	0	73.9	16.7	57.2	0	9.2	7.5	0	0	
997	Dumair	0	0	129.5	64.3	65.2	0	14	10.3	0	40	
998	Amritakhanda	0	0	170	119.4	50.6	0	28.3	22.8	0	68.3	
999	Sankinipara	0	0	51.9	50.1	1.8	0	48.1	2	0	0	
1000	Satakhanda	0	0	81.1	28	53.2	1.6	0	12	0	14.4	
1001	Chak Bhiguram	0	0	70.8	70.1	0.8	0	0	6	0	64.1	
1002	Sanihara	0	0	76.9	11.8	65	0	0	5.8	0	6	
1003	Birahini	0	0	111.3	48.8	62.5	46	0	2.8	0	0	
1004	Jhinaipota	0	0	121.4	28.2	93.2	0	20	8.2	0	0	
1005	Bhulkipur	0	0	70.8	8.8	62	0	8.8	0	0	0	
1006	Damuaghugudanga	0	0	82	80	2	0	78.6	1.4	0	0	
1007	Mahadipur	0	0	50.2	50.2	0	0	8.6	1.6	0	40	
1008	Chak Khetab	0	0	7.2	7.2	0	0	5.6	1.6	0	0	
1009	Chakismail	0	0	18.5	18.5	0	0	18	0.5	0	0	
1010	Kaliha	0	0	50	40	10	0	38	2	0	0	
1011	Chilimbud	0	0	9.8	9.8	0	0	8	1.8	0	0	
1012	Purba Hariharpur	0	0	89	79	10	0	18	61	0	0	
1013	Chak Farid	0	0	18	18	0	0	18	0	0	0	
1014	Gopalpur	0	0	8	8	0	0	8	0	0	0	
1015	Amril	0	0	10.4	10.4	0	0	8	2.4	0	0	
1016	Alipur	0	0	60.2	60.2	0	0	10	10.2	0	40	
1017	Bhabanipur	0	0	14	14	0	0	10	4	0	0	
1018	Ghugudanga	0	0	11.9	11.9	0	0	10	1.9	0	0	
1019	Sialdanga	0	0	8	8	0	0	8	0	0	0	
1020	Dakshin Chakalam	0	0	12	12	0	0	12	0	0	0	
1021	Sobra	0	0	18.2	12.1	6.1	0	12.1	0	0	0	
1022	Noapara	0	0	11	11	0	0	10	1	0	0	
1023	Chak Lakshminarayan	0	0	7.6	7.6	0	0	6	1.6	0	0	
1024	Sobrasypur	0	0	17.6	14	3.6	0	14	0	0	0	
1025	Chak Hosen	0	0	21.1	6	15.1	0	6	0	0	0	

Name of three most important commodities manufactured			Name of Village	Serial Number
First	Second	Third		
120	121	122	2	1

Gopisahar	984
Kodla	985
Digra	986
Sankarpur	987
Baroghopa	988
Daula	989
Chhiashi	990
Kamarpara	991
Badamail	992
Haripur	993
Kalikapur	994
Kurmail	995
Chakamod	996
Dumair	997
Amritakhanda	998
Sankinipara	999
Satakhanda	1000
Chak Bhuriguram	1001
Sanihara	1002
Birahini	1003
Jhinaipota	1004
Bhulkipur	1005
Damuaghugudanga	1006
Mahadipur	1007
Chak Khetab	1008
Chakismail	1009
Kaliha	1010
Chilimbad	1011
Purba Hariharpur	1012
Chak Farid	1013
Gopalpur	1014
Amril	1015
Alipur	1016
Bhabanipur	1017
Ghugudanga	1018
Sialdanga	1019
Dakshin Chakalam	1020
Sobra	1021
Noapara	1022
Chak Laksminarayan	1023
Sobrasypur	1024
Chak Hosen	1025

Census of India 2011
Amenities and Land use

Serial Number	Name of Village	Location code no.	Total area of the village (in hectares rounded up to one decimal place)	Total population (2011 census)	Number of households (2011 census)	Number of educational amenities available in the village, the distance range code viz; a for 0-5 kms, b for 5-10 kms, c for 10+ kms of nearest place where facility is available							
						Pre-Primary school (PP)	Primary school (P)	Middle school (M)	Secondary School (S)	Senior Secondary school (SS)	Degree college of arts, science & commerce (ASC)	Engineering college(EC)	Medical college (MC)
1	2	3	4	5	6	7	8	9	10	11	12	13	14
1026	Chak Andharu	311355	167.3	1025	253	1	1 a	a	b	c	c	c	
1027	Bamanhati	311356	56	62	18	1	1 b	b	b	c	c	c	
1028	Santara	311357	114.3	469	108	1	1 a	a	a	c	c	c	
1029	Bangalipur	311358	63	559	136	1	1 a	a	a	c	c	c	
1030	Dakshin Nagar	311359	41.6	267	62	1	1 a	a	a	c	c	c	
1031	Purba Chakbhikan	311360	61.3	431	118	1	1			c	c	c	
1032	Sanapara	311361	192.2	564	145	1	1	1	1 b	c	c	c	
1033	Pirijpur	311362	277.9	1207	280	2	2 a	a	b	c	c	c	
1034	Majatpur	311363	132.4	553	138	1	1 a	a	c	c	b	c	
1035	Jabaripur	311364	111	293	72	1	1 a	a	a	c	c	c	
1036	Singal	311365	47.3	33	8	a	a	a	a	c	c	c	
1037	Durgapur	311366	363.6	2814	703	2	2	a	a	c	c	c	
1038	Chingispur	311367	286.9	2297	556	2	2	1	1 a	c	c	c	
1039	Kismat Ramkrishnapur	311368	94.2	448	110	1	1 b	a	b	c	c	c	
1040	Siala	311369	123	638	158	1	1 a	a	b	c	c	c	
Block T O T A L :			36215.8	234139	57347	279	274	39	36	12	1	1	0

- Village Directory

(As in 2009)

le. (If not available within the : < 5 Kms, b for 5-10 Kms and c cility is available is given).						Number of Medical Amenities available. (If not available within the village , the distance range code viz; a for < 5 Kms, b for 5-10 Kms and c for 10+ kms of nearest place where facility is available is given).										Name of Village	Serial Number	
15	16	17	18	19	20	21	22	23	24	25	26	27	28	29	30			31
Management institute (MI)	Polytechnic (Pt)	Vocational training school /ITI	Non-formal training centre (NFTC)	Special school for disabled (SSD)	Others (specify)	Community health centre (CHC)	Primary health centre (PHC)	Primary health sub centre (PHS)	Maternity and child welfare centre (MCW)	T.B. clinic (TBC)	Hospital-allopathic (HA)	Hospital-alternative medicine (HO)	Dispensary (D)	Veterinary hospital (VH)	Mobile health clinic (MHC)	Family welfare centre (FWC)		
c	c	c	c	c		c	b	c	c	c	c	c	c	b	c	c	Chak Andharu	1026
c	c	c	c	c		c	c	b	c	c	c	c	c	c	c	c	Bamanhati	1027
	c	c	c	c		c	b	a	c	c	c	c	c	c	c	c	Santara	1028
c	c	c	c	c		c	c	b	c	c	c	c	c	c	c	c	Bangalipur	1029
c	c	c	c	c		c	c	a	c	c	c	c	b	c	c	c	Dakshin Nagar	1030
c	c	c	c	c		c	c		c	c	c	c	c	c	c	c	Purba Chakbhikan	1031
c	c	c	c	c	c	c	c	c	c	c	c	c	c	c	c	c	Sanapara	1032
c	c	c	c	c		c	a	a	c	b	c	c	c	c	c	c	Pirijpur	1033
c	c	c	c	c		c	a	b	c	c	c	c	a	c	a	a	Majatpur	1034
c	c	c	c	c		c	b	1	c	c	c	c	b	b	c	c	Jabaripur	1035
c	c	c	c	c		c	b	b	c	c	c	c	c	c	c	c	Singal	1036
c	c	c	c	c		c	c	a	c	c	c	c	c			c	Durgapur	1037
c	c	c	c	c		c	c	1	c	c	c	c	a	c	c	c	Chingispur	1038
c	c	c	c	c		c	c	b	c	c	c	c	c			c	Kismat Ramkrishnapur	1039
c	c	c	c	c		c	c	c	c	c	c	c	c	c	c	c	Siala	1040
1	0	3	3	1	7	2	12	48	1	1	0	1	15	3	0	1	: Block T O T A L	

Serial Number	Name of Village	Number of Non-Government Medical Amenities available.							Availability of drinking water - Yes / No							
		Charitable non Govt. hospital/Nursing home.	Medical practitioner with MBBS Degree	Medical practitioner with other degree	Medical practitioner with no degree	Traditional practitioner and faith healer .	Medicine Shop	Others	Tap water (Treated/Untreated)	Well water (Covered / Uncovered well)	Hand Pump	Tube wells / Bore well	Spring	River / Canal	Tank / Pond / Lake	Others
1	2	32	33	34	35	36	37	38	39	40	41	42	43	44	45	46
1026	Chak Andharu	0	0	0	0	0	0	0	No	Yes	Yes	No	No	No	Yes	No
1027	Bamanhati	0	0	0	0	0	0	0	No	No	Yes	No	No	No	Yes	No
1028	Santara	0	0	0	0	0	0	0	No	No	Yes	Yes	No	No	Yes	No
1029	Bangalipur	0	0	0	0	0	0	0	No	No	Yes	No	No	No	Yes	No
1030	Dakshin Nagar	0	0	0	0	0	0	0	No	No	Yes	No	No	No	Yes	No
1031	Purba Chakbhikan	0	0	0	0	0	0	0	No	Yes	Yes	Yes	No	No	Yes	No
1032	Sanapara	0	0	0	0	0	0	0	No	No	No	Yes	No	No	Yes	No
1033	Pirijpur	0	0	0	0	0	0	0	No	No	No	Yes	No	No	Yes	No
1034	Majatpur	0	0	0	0	0	0	0	No	No	No	Yes	No	Yes	Yes	No
1035	Jabaripur	0	0	0	0	0	0	0	No	No	Yes	Yes	No	No	Yes	No
1036	Singal	0	0	0	0	0	0	0	No	No	Yes	No	No	No	No	No
1037	Durgapur	0	0	0	0	0	0	0	No	No	Yes	No	No	No	Yes	No
1038	Chingispur	0	0	0	0	0	0	0	No	Yes	Yes	No	No	No	Yes	No
1039	Kismat Ramkrishnapur	0	0	0	0	0	0	0	No	No	Yes	No	No	No	Yes	No
1040	Siala	0	0	0	0	0	0	0	No	No	Yes	No	No	Yes	Yes	No
Block T O T A L :		6	16	12	19	9	45	4	26	26	246	194	0	58	277	2

Availability of toilet & others Yes / No				Communication and transport facilities (If amenities available code -Yes is given except for Village Pin Code ,If not available within the village , the distance range code viz; a for < 5 Kms, b for 5-10 Kms and c for 10+ kms of nearest place where facility is available is given).								
Community toilet including bath.	Community toilet excluding bath.	Rural sanitary mart or sanitary hardware outlet available near the village.	Community bio- gas or recycle of waste for productive use.	Post office(PO)	Sub post office (SPO)	Post & Telegraph office (P&TO)	Village Pin Code	Telephones (Land lines)	Public call office (PCO)	Mobile phone coverage	Name of Village	Serial Number
47	48	49	50	51	52	53	54	55	56	57	2	1
No	Yes	No	No	a	a	c	733103	a	a	Yes	Chak Andharu	1026
No	No	No	No	c	b	c	733103	Yes	b	Yes	Bamanhati	1027
Yes	No	Yes	No	b	a	c	733103	Yes	Yes	c	Santara	1028
No	No	No	No	c	a	c	733103	a	a	Yes	Bangalipur	1029
No	No	No	No	a	c	c	733145	Yes	Yes	Yes	Dakshin Nagar	1030
No	No	No	No	a	b	c	733145	b	Yes	c	Purba Chakbhikan	1031
No	No	Yes	No	a	b	c	733145	Yes	Yes	Yes	Sanapara	1032
No	No	No	No	a	b	c	733145	Yes	a	Yes	Pirijpur	1033
No	No	No	No	a	b	c	733145	Yes	Yes	c	Majatpur	1034
No	Yes	No	No	a	b	c	733145	Yes	b	Yes	Jabaripur	1035
No	No	No	No	c	c	c	733145	Yes	Yes	Yes	Singal	1036
No	No	No	No	c	b	c	733145	c	c	c	Durgapur	1037
No	No	No	No	Yes	c	c	733145	Yes	a	Yes	Chingisipur	1038
No	No	No	No	c	b	c	733145	c	c	Yes	Kismat Ramkrishnapur	1039
No	No	No	No	c	a	c	733145	Yes	b	Yes	Siala	1040
1	5	2	0	3	29	2	291	168	63	255	: Block T O T A L	

Communication and transport facilities (If amenities available code -Yes is given except for Village Pin Code ,If not available within the village , the distance range code viz; a for < 5 Kms, b for 5-10 Kms and c for 10+ kms of nearest place where facility is available is given).													Village connected to highway (If amenities available code viz; a for < 5 Kms, b for 5-10 Kms and c for 10+ kms of nearest place where facility is available is given).			
Serial Number	Name of Village	Internet cafes/ Common service centre (CSC)	Private courier facility	Bus service (Public & Private)	Railway stations	Auto/Modified Autos	Taxis and Vans	Tractors	Cycle-pulled rickshaws(Manual & Machine driven)	Carts driven by animals	Sea /River ferry service	Connected to national highway(NH)	Connected to state highway(SH)	Connected to major district road (MDR)	Connected to others district road	Pucca roads
1	2	58	59	60	61	62	63	64	65	66	67	68	69	70	71	72
1026	Chak Andharu	c	c	Yes	c	Yes	b	a	Yes	Yes	c	c	c	b	b	b
1027	Bamanhati	b	c	a	c	a	a	c	Yes	Yes	c	c	c	b	a	a
1028	Santara	c	b	b	c	c	b	b	a	Yes	c	c	a	c	a	a
1029	Bangalipur	c	c	a	c	a	a	c	c	b	c	c	c	b	a	b
1030	Dakshin Nagar	c	c	a	c	b	a	a	a	a	c	c	c	c	a	Yes
1031	Purba Chakbhikan	c	c	b	c	c	b	b	Yes	Yes	c	c	c	b	b	Yes
1032	Sanapara	Yes	a	b	c	c	c	c	a	c	c	c	a	c	c	a
1033	Pirijpur	b	c	b	c	a	a	a	Yes	Yes	c	c	b	b	b	a
1034	Majatpur	c	c	a	c	c	a	Yes	c	b	b	c	a	a	a	a
1035	Jabaripur	c	c	Yes	c	b	Yes	a	b	Yes	b	c	c	c	b	b
1036	Singal	c	c	Yes	c	Yes	b	c	c	Yes	c	c	c	b	Yes	Yes
1037	Durgapur	b	c	a	c	c	Yes	Yes	Yes	c	c	c	c	b	Yes	Yes
1038	Chingispur	c	c	a	c	b	Yes	Yes	Yes	Yes	c	c	c	c	c	a
1039	Kismat Ramkrishnapur	b	c	b	c	c	c	c	c	Yes	c	c	c	c	a	Yes
1040	Siala	c	c	a	c	a	c	c	c	Yes	c	c	c	c	a	a
Block T O T A L :		9	14	69	10	102	154	153	228	216	17	0	27	25	99	121

ys,village roads, banks & credit societies :-Yes is given, If not available within the code viz; a for <5 Kms, b for 5-10 Kms place where facility is available is given).													Availability of miscellaneous facilities (If amenities available code -Yes is given, If not available within the village , the distance range code viz; a for < 5 Kms, b for 5-10 Kms and c for 10+ kms of nearest place where facility is available is given).				
73	74	75	76	77	78	79	80	81	82	83	84	85	86	87	Name of Village	Serial Number	
a	a	a	a	c	c	c	Yes	Yes	c	a	c	Yes	Yes	Yes	Chak Andharu	1026	
a	a		Yes			c	Yes	a	c	a	Yes	Yes	Yes	Yes	Bamanhati	1027	
b	a	Yes	a	c	c	c	a	b	c	b	c	Yes	Yes	Yes	Santara	1028	
a	a		Yes	b	c	c	Yes	a	c	a	c	Yes	Yes	Yes	Bangalipur	1029	
a		c	Yes	a	c	c	Yes	a	c	a	c	Yes	Yes	Yes	Dakshin Nagar	1030	
b	b		Yes	c	c	c	Yes	Yes	c	a	c	Yes	Yes	a	Purba Chakbhikan	1031	
a	a	a	a			c	Yes	a	c	a	a	Yes	Yes	c	Sanapara	1032	
Yes			Yes	c	c	c	Yes	a	c	a	c	Yes	Yes	Yes	Pirijpur	1033	
a			a	c	c	c	a	b	c	b	Yes	Yes	a	Yes	Majatpur	1034	
b	b		Yes	c	c	c	Yes	Yes	c	a	c	Yes	Yes	Yes	Jabaripur	1035	
b	b		Yes	a	c	c	Yes	Yes	c	b	c	Yes	Yes	Yes	Singal	1036	
b			Yes	c	c	c	Yes	c	Yes	Yes	c	Yes	b	Yes	Durgapur	1037	
a	c	c	Yes	a	c	c	Yes	Yes	c	a	c	Yes	Yes	Yes	Chingispur	1038	
a			Yes	c	c	c	Yes	c	Yes	Yes	c	Yes	b	Yes	Kismat Ramkrishnapur	1039	
a	a		Yes	b	c	c	Yes	Yes	c	a	c	Yes	Yes	Yes	Siala	1040	
189	26	23	110	9	0	11	288	144	32	71	153	246	262	272	: Block T O T A L		

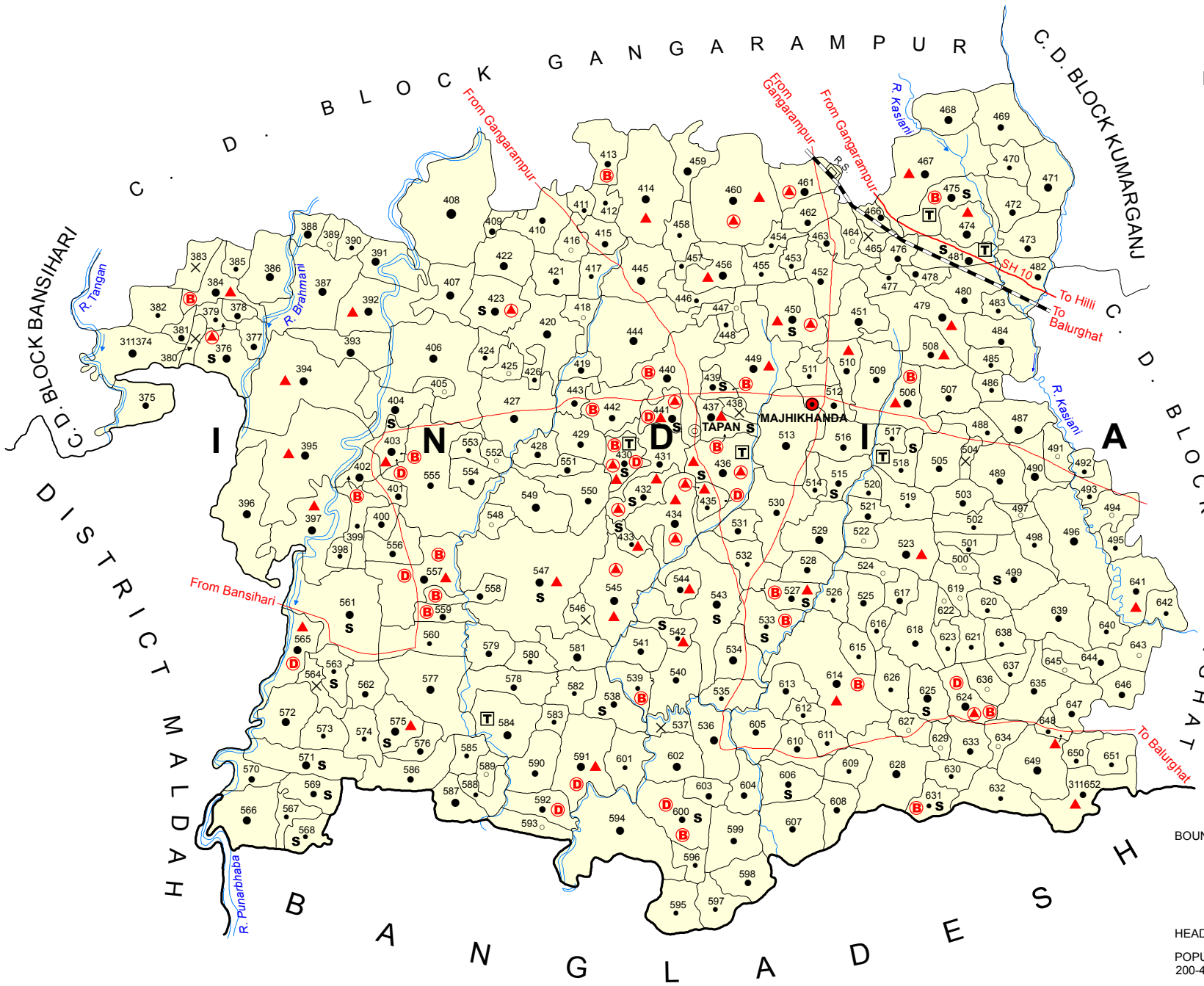
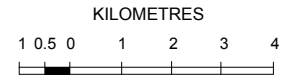
Availability of miscellaneous facilities (If amenities available code -Yes is given, If not available within the village , the distance range code viz; a for < 5 Kms, b for 5-10 Kms and c for 10+ kms of nearest place where facility is available is given).													Availability of electricity (Yes/No)			
Serial Number	Name of Village	ASHA (Accredited Social Health Activist)	Community centre with/without TV	Sports Field,	Sports Club / Recreation Centre	Cinema / Video Hall	Public Library	Public Reading Room	Newspaper Supply	Assembly Polling station	Birth & Death Registration Office	Power Supply for Domestic Use (ED)	Power Supply for Agricultural Use (EAG)	Power Supply for Commercial Use (EC)	Power Supply for All Uses (EA)	
1	2	88	89	90	91	92	93	94	95	96	97	98	99	100	101	
1026	Chak Andharu	a	b	Yes	Yes	c	b	b	b	Yes	a	Yes	No	No	No	
1027	Bamanhati	Yes	c	b	c	c	b	c	c	Yes	a	Yes	No	No	No	
1028	Santara	a	b	a	b	c	a	a	b	a	a	Yes	No	No	No	
1029	Bangalipur	Yes	Yes	b	c	c	b	c	c	Yes	a	Yes	No	No	No	
1030	Dakshin Nagar	a	b	a	b	c	c	c	a	a	a	Yes	No	No	No	
1031	Purba Chakbhikan	b	Yes	Yes	Yes	Yes	Yes	Yes	b	Yes	b	Yes	No	No	No	
1032	Sanapara	Yes	c	a	a	b	b	b	a	a	b	Yes	No	No	No	
1033	Pirijpur	Yes	a	a	b	c	c	c	c	c	b	Yes	No	No	No	
1034	Majatpur	Yes	c	c	c	c	c	c	c	c	a	Yes	No	No	No	
1035	Jabaripur	a	a	b	b	c	c	c	c	Yes	Yes	Yes	No	No	No	
1036	Singal	Yes	c	a	c	c	b	c	c	a	a	Yes	No	No	No	
1037	Durgapur	Yes	c	Yes	c	c	c	c	c	Yes	a	Yes	No	Yes	No	
1038	Chingispur	Yes	a	Yes	b	c	b	c	c	Yes	b	Yes	No	No	No	
1039	Kismat Ramkrishnapur	Yes	c	c	c	c	c	c	c	Yes	Yes	Yes	No	Yes	No	
1040	Siala	Yes	c	c	c	c	c	c	c	c	b	Yes	No	No	No	
Block T O T A L :		257	163	194	182	125	124	127	219	193	101	294	135	93	75	

Nearest Town		Land Use								
		Area under different types of land use (in hectares rounded up to one decimal place)								
Name	Distance range code i.e. a for < 5 Kms, b for 5-10 Kms and c for 10+ kms .	Forests	Area under Non-agricultural Uses	Barren and Un-cultivable land	Permanent Pastures and Other Grazing Lands	Land Under Miscellaneous Tree Crops etc.	Culturable Waste Land	Name of Village	Serial Number	
102	103	104	105	106	107	108	109	2	1	
BALURGHAT	b	0	37.3	0	0	0	114	Chak Andharu	1026	
BALURGHAT	b	0	7	0	0	0	33.5	Bamanhati	1027	
BALURGHAT	b	0	17.3	0	0	0	78	Santara	1028	
BALURGHAT	b	0	18.4	0	0	0	30.7	Bangalipur	1029	
BALURGHAT	b	0	8.4	0	0	0	3.2	Dakshin Nagar	1030	
BALURGHAT	b	0	13.2	0	0	0	36	Purba Chakbhikan	1031	
BALURGHAT	b	0	50.8	0	0	0	116.1	Sanapara	1032	
BALURGHAT	b	0	45	0	0	0	204	Pirijpur	1033	
BALURGHAT	b	0	33.4	0	0	0	87	Majatpur	1034	
BALURGHAT	b	0	22.3	0	0	0	0	Jabaripur	1035	
BALURGHAT	b	0	6.1	0	0	0	37.2	Singal	1036	
BALURGHAT	b	0	51.6	0	0	0	294	Durgapur	1037	
BALURGHAT	b	0	39.2	0	0	0	47.8	Chingisipur	1038	
BALURGHAT	b	0	10.8	0	0	0	75.5	Kismat Ramkrishnapur	1039	
BALURGHAT	b	0	24.6	0	0	0	90.4	Siala	1040	
0	0	145.8	4033.1	0	0	0	4633.8	: Block T O T A L		

Land Use												
Area under different types of land use (in hectares rounded up to one decimal place)								Area irrigated by source (in hectare).				
Serial Number	Name of Village	Fallow lands other than current fallows	Current Fallows	Net Area Sown	Total Irrigated Land Area	Total Un-irrigated Land Area	Canals (C)	Wells/Tube-wells(W/TW)	Tanks/Lakes(T/L)	Water Falls(WF)	Others(O)	
1	2	110	111	112	113	114	115	116	117	118	119	
1026	Chak Andharu	0	0	16	16	0	0	16	0	0	0	
1027	Bamanhati	0	0	15.6	15.6	0	0	15.6	0	0	0	
1028	Santara	0	0	19	19	0	0	16	3	0	0	
1029	Bangalipur	0	0	14	14	0	0	12	2	0	0	
1030	Dakshin Nagar	0	0	30	30	0	0	29	1	0	0	
1031	Purba Chakbhikan	0	0	12	12	0	0	12	0	0	0	
1032	Sanapara	0	0	25.3	16	9.3	0	14	2	0	0	
1033	Pirijpur	0	0	28.9	16	12.9	0	16	0	0	0	
1034	Majatpur	0	0	12	12	0	0	12	0	0	0	
1035	Jabaripur	0	0	88.8	9.2	79.5	0	8	1.2	0	0	
1036	Singal	0	0	4	4	0	0	4	0	0	0	
1037	Durgapur	0	0	18	18	0	0	18	0	0	0	
1038	Chingispur	0	0	200	185.5	14.5	0	185.5	0	0	0	
1039	Kismat Ramkrishnapur	0	0	8	8	0	0	8	0	0	0	
1040	Siala	0	0	8	8	0	0	8	0	0	0	
Block T O T A L :		0	0	27403	14243	13159	540.8	8716.5	2958.8	0	0	

Name of three most important commodities manufactured			Name of Village	Serial Number
First	Second	Third		
120	121	122	2	1
			Chak Andharu	1026
			Bamanhati	1027
			Santara	1028
			Bangalipur	1029
			Dakshin Nagar	1030
			Purba Chakbhikan	1031
			Sanapara	1032
			Pirijpur	1033
			Majatpur	1034
			Jabaripur	1035
			Singal	1036
			Durgapur	1037
			Chingispur	1038
			Kismat Ramkrishnapur	1039
			Siala	1040
			: Block T O T A L	

WEST BENGAL
C. D. BLOCK TAPAN
 DISTRICT DAKSHIN DINAJPUR



- HIGH SCHOOL / INTER COLLEGE S
- TECHNICAL INSTITUTIONS T
- BANK B
- DISPENSARY D
- PRIMARY HEALTH CENTRE A
- OTHER MEDICAL SERVICES ▲

TOTAL AREA OF THE C. D. BLOCK	445.63 Sq. Kms.
TOTAL POPULATION OF THE C. D. BLOCK	250504
TOTAL NUMBER OF VILLAGES	279
TOTAL NUMBER OF INHABITED VILLAGES	271
TOTAL NUMBER OF CENSUS TOWNS	NIL
TOTAL NUMBER OF STATUTORY TOWNS	NIL
DISTANCE FROM DISTRICT HEADQUARTERS TO C. D. BLOCK HEADQUARTERS (APPROX)	27 Kms.

- BOUNDARY, INTERNATIONAL ————
- „ DISTRICT ————
- „ C. D. BLOCK ————
- „ VILLAGE WITH MDSS CODE 311652
- HEADQUARTERS : POLICE STATION, C. D. BLOCK. ⊙ ●
- POPULATION SIZE OF VILLAGES : BELOW 200,
200-499, 500-999, 1000-4999, 5000 & ABOVE ○ ● ● ● ● ●
- UNINHABITED VILLAGE WITH MDSS CODE X 311546
- STATE HIGHWAY SH 10
- IMPORTANT METALLED ROADS ————
- RIVER AND STREAM ————

Alphabetical List of Villages

Name of the CD Block : Tapan

CD Block Code (2011) : 0052

Sl. No.	Name of the Village	PLCN 2001	MDDS PLCN 2011
1	2	3	4
1	Abhirampur	00548900	311649
2	Ahera	00542800	311588
3	Aichanda	00540200	311562
4	Aihara	00522200	311382
5	Akha Nagar	00525300	311413
6	Aktail	00542200	311582
7	Alinagar	00532800	311488
8	Ambati	00530500	311465
9	Anatair	00525900	311419
10	Antashimul	00526000	311420
11	Arjunpur	00544700	311607
12	Atila	00543400	311594
13	Azmatpur	00526700	311427
14	Babatail	00521400	311374
15	Bad Basudebpur	00533400	311494
16	Bad Sankair	00533000	311490
17	Badalpur	00539600	311556
18	Baghait	00527900	311439
19	Bajitpur	00527200	311432
20	Bakharpur	00540900	311569
21	Balapur	00546400	311624
22	Balikeshetra	00536000	311520
23	Bandihar	00531100	311471
24	Baneswarbati	00535600	311516
25	Banial	00533900	311499
26	Basakbari	00541000	311570
27	Basuria	00524600	311406
28	Bataskhanda	00527300	311433
29	Baturia	00541100	311571
30	Bazrapukur	00524800	311408
31	Benipur	00539500	311555
32	Berali	00540800	311568
33	Bezahar	00535700	311517
34	Bhabanipur	00547500	311635
35	Bhadrail	00541500	311575
36	Bhaginagar	00535900	311519
37	Bhaior	00540100	311561
38	Bharila	00548800	311648
39	Bhikahar	00539700	311557
40	Bhimtair	00522900	311389

Alphabetical List of Villages

Name of the CD Block : Tapan

CD Block Code (2011) : 0052

Sl. No.	Name of the Village	PLCN 2001	MDDS PLCN 2011
1	2	3	4
41	Bishnupur	00537600	311536
42	Budhatch	00526100	311421
43	Bunail	00543900	311599
44	Chak Bahara	00524500	311405
45	Chak Balaram	00533600	311496
46	Chak Baliram	00528500	311445
47	Chak Bhagirath	00539400	311554
48	Chak Brindaban	00542300	311583
49	Chak Darpanarayan	00544500	311605
50	Chak Debidas	00522300	311383
51	Chak Hosen	00525100	311411
52	Chak Jalal	00544400	311604
53	Chak Madhusudan	00539300	311553
54	Chak Maniram	00536200	311522
55	Chak Nedair	00534200	311502
56	Chak Prabhuram	00536100	311521
57	Chak Radhakanta	00530400	311464
58	Chak Satihar	00533300	311493
59	Chak Sib	00546900	311629
60	Chanchai	00547700	311637
61	Chandhati	00535000	311510
62	Chandipur	00539000	311550
63	Chandpur	00534400	311504
64	Chandrail	00522800	311388
65	Chechra	00529000	311450
66	Chechrakuri	00547400	311634
67	Chenchoir	00547600	311636
68	Chhatrahati	00542600	311586
69	Chhayani Basudebpur	00533500	311495
70	Chhiraikuri	00536700	311527
71	Daing	00547300	311633
72	Daing Malancha	00546800	311628
73	Dakhalain	00525000	311410
74	Dakshin Gauripur	00527000	311430
75	Dakshin Harsura	00545000	311610
76	Dakshin Jamalpur	00538100	311541
77	Dakshin Kesrail	00546100	311621
78	Dakshin Sadullapur	00543700	311597
79	Dakshin Zaziar	00549100	311651
80	Darpail	00534500	311505

Alphabetical List of Villages

Name of the CD Block : Tapan

CD Block Code (2011) : 0052

Sl. No.	Name of the Village	PLCN 2001	MDDS PLCN 2011
1	2	3	4
81	Daudpur	00528300	311443
82	Degaon	00526200	311422
83	Dharmadanga	00539200	311552
84	Dhasanbil	00540400	311564
85	Dhulahar	00529800	311458
86	Dhulchandria	00532200	311482
87	Dhundipara	00545500	311615
88	Dilalpur	00545100	311611
89	Dinagar	00527100	311431
90	Doara	00526400	311424
91	Dubahar	00542400	311584
92	Dudhiakuri	00544900	311609
93	Durgapur	00534900	311509
94	Dwip Khanda	00535300	311513
95	Enayetpur	00537300	311533
96	Erenda	00543000	311590
97	Faradpur	00528700	311447
98	Fatepur	00542100	311581
99	Fatullapur	00534100	311501
100	Ganahar	00523300	311393
101	Gandihar	00531000	311470
102	Gangarampur	00526800	311428
103	Ganguria	00539800	311558
104	Garail	00541700	311577
105	Ghatika	00541200	311572
106	Ghatul	00540300	311563
107	Gobindapur	00548000	311640
108	Gofanagar	00548100	311641
109	Gopal Nagar	00541600	311576
110	Gopinathpur	00524700	311407
111	Goranda	00543300	311593
112	Guldanga	00521700	311377
113	Halidana	00537800	311538
114	Hardail	00536400	311524
115	Haribansipur	00549200	311652
116	Harsura	00530700	311467
117	Hasahar	00526600	311426
118	Hasaipur	00547900	311639
119	Hasnagar	00532700	311487
120	Hazaratpur	00530000	311460

Alphabetical List of Villages

Name of the CD Block : Tapan

CD Block Code (2011) : 0052

Sl. No.	Name of the Village	PLCN 2001	MDDS PLCN 2011
1	2	3	4
121	Hazipur	00546600	311626
122	Hazrabari	00539900	311559
123	Hazratpur Arazi	00522000	311380
124	Hosen Pur	00529200	311452
125	Izanagar	00545900	311619
126	Jabrahar	00531700	311477
127	Jadubati	00545300	311613
128	Jadupur	00522500	311385
129	Jagadishbati	00531600	311476
130	Jagannathpur	00539100	311551
131	Jamainkarai	00529300	311453
132	Jamalgachhi	00537500	311535
133	Jamalpur	00524400	311404
134	Jaminipara	00529400	311454
135	Jaminishchinta	00534600	311506
136	Jamlabad	00538500	311545
137	Jashrai	00537100	311531
138	Jasurapara	00544300	311603
139	Jaydharhati	00532300	311483
140	Jidhra	00536800	311528
141	Jiyatkunda	00538900	311549
142	Jnanbai	00548500	311645
143	Jobsa	00542000	311580
144	Jormail	00521800	311378
145	Kadma	00525400	311414
146	Kadoa Jagadisbati	00529900	311459
147	Kaikuri	00543600	311596
148	Kaiyari	00526500	311425
149	Kakna	00543100	311591
150	Kamalpur	00530200	311462
151	Kamdebbati	00543200	311592
152	Karai	00529500	311455
153	Karanjabari	00535100	311511
154	Karanjara	00525500	311415
155	Kardaha	00524300	311403
156	Karttikpur	00542900	311589
157	Kasba	00527700	311437
158	Kasba Batair	00523200	311392
159	Kasba Madhabpur	00527800	311438
160	Kashikuri	00543800	311598

Alphabetical List of Villages

Name of the CD Block : Tapan

CD Block Code (2011) : 0052

Sl. No.	Name of the Village	PLCN 2001	MDDS PLCN 2011
1	2	3	4
161	Kashmulai	00548600	311646
162	Kasibati	00545800	311618
163	Kasitara	00546200	311622
164	Katabari	00524200	311402
165	Katrail	00542700	311587
166	Kauli	00544800	311608
167	Kazi Bhagi	00528100	311441
168	Kesurkuri	00546000	311620
169	Khalsi	00544200	311602
170	Kharika Dangi	00546700	311627
171	Kharikadanga	00548200	311642
172	Kharpa	00532500	311485
173	Khirtta	00528900	311449
174	Khorda Malsa	00535400	311514
175	Khosalpur	00522600	311386
176	Kishtapur	00536900	311529
177	Krishnabati	00531400	311474
178	Lakshminaryanpur	00540600	311566
179	Lakshmipur	00523600	311396
180	Madanpur	00545600	311616
181	Madhabpur	00538800	311548
182	Madnaha	00537400	311534
183	Magurpur	00521600	311376
184	Mahadebbati	00532000	311480
185	Mahadebpur	00536500	311525
186	Mahanaj	00532400	311484
187	Mahindar	00526900	311429
188	Mahukuri	00546300	311623
189	Maildanga	00547000	311630
190	Majhi Khanda	00535200	311512
191	Malahar	00531900	311479
192	Malancha	00530100	311461
193	Mallikpur	00543500	311595
194	Mamudpur	00538300	311543
195	Manahali	00526300	311423
196	Mandapara	00523400	311394
197	Manipur	00548400	311644
198	Mehur	00540000	311560
199	Minapara	00530600	311466
200	Moha	00537900	311539

Alphabetical List of Villages

Name of the CD Block : Tapan

CD Block Code (2011) : 0052

Sl. No.	Name of the Village	PLCN 2001	MDDS PLCN 2011
1	2	3	4
201	Mohishnota	00537700	311537
202	Mollazi	00522100	311381
203	Muktarampur	00522700	311387
204	Muradpur	00533100	311491
205	Muraripur	00527400	311434
206	Nababnagar	00540500	311565
207	Nahirkuri	00540700	311567
208	Naighati	00545200	311612
209	Naogon	00523500	311395
210	Nazirpur	00524100	311401
211	Nedair	00534300	311503
212	Nihinagar	00528600	311446
213	Nimgachhi	00544000	311600
214	Nimtair	00523000	311390
215	Nischinta	00530300	311463
216	Nodhan	00535500	311515
217	Pabail	00525700	311417
218	Pachim Nimpur	00542500	311585
219	Paharpur	00547200	311632
220	Palimahadebpur	00524900	311409
221	Panjara	00535800	311518
222	Parbatipur	00531300	311473
223	Parbbatpur	00547800	311638
224	Pathar Ghata	00538600	311546
225	Patkola	00545400	311614
226	Pothai	00532600	311486
227	Purba Nimpur	00546500	311625
228	Rajapur	00527500	311435
229	Rajballabh Chak	00534800	311508
230	Rajeswarpur	00529600	311456
231	Ramchandrapur	00538700	311547
232	Rampara	00521900	311379
233	Rampara Chenchra	00522400	311384
234	Rampur	00531500	311475
235	Ramrapur	00538400	311544
236	Sadullapur	00534000	311500
237	Sahapara	00524000	311400
238	Sakair	00536300	311523
239	Salas	00528000	311440
240	Salsama	00528400	311444

Alphabetical List of Villages

Name of the CD Block : Tapan

CD Block Code (2011) : 0052

Sl. No.	Name of the Village	PLCN 2001	MDDS PLCN 2011
1	2	3	4
241	Sankair	00532900	311489
242	Sankarbati	00544600	311606
243	Santirhati	00529100	311451
244	Saralhati	00525200	311412
245	Saranjabari	00530900	311469
246	Sarifabad	00537000	311530
247	Satihar	00533200	311492
248	Sehas	00538200	311542
249	Sephalika Chandan	00533700	311497
250	Shaldanga	00544100	311601
251	Shalgaon	00541300	311573
252	Shibpur	00545700	311617
253	Shibrampur	00536600	311526
254	Shishrail	00541400	311574
255	Shribai	00548700	311647
256	Shukdebpur	00523700	311397
257	Shyamnagar	00525600	311416
258	Shyampur	00541900	311579
259	Sihur	00528200	311442
260	Sikarpur	00523900	311399
261	Sinhabi	00521500	311375
262	Sirahal	00531800	311478
263	Soair	00541800	311578
264	Sondhapukur	00547100	311631
265	Srirampur	00531200	311472
266	Suhari	00532100	311481
267	Sulapanipur	00548300	311643
268	Sundarpur	00537200	311532
269	Sutail	00523100	311391
270	Tapan	00527600	311436
271	Tarajpur	00549000	311650
272	Teliapara	00523800	311398
273	Telighata Bhabanipur	00538000	311540
274	Umanandapur	00525800	311418
275	Uttar Gauripur	00529700	311457
276	Uttar Kasrail	00528800	311448
277	Uttar Mahadebpur	00530800	311468
278	Walipara	00533800	311498
279	Zaziar	00534700	311507

Census of India 2011
Amenities and Land use

Serial Number	Name of Village	Location code no.	Total area of the village (in hectares rounded up to one decimal place)	Total population (2011 census)	Number of households (2011 census)	Number of educational amenities available in village, the distance range code viz; a for 0-5 kms, b for 5-10 kms, c for 10+ kms of nearest place where facility is available							
						Pre-Primary school (PP)	Primary school (P)	Middle school (M)	Secondary School (S)	Senior Secondary school (SS)	Degree college of arts, science & commerce (ASC)	Engineering college(EC)	Medical college (MC)
1	2	3	4	5	6	7	8	9	10	11	12	13	14

Name of District:-Dakshin Dinajpur

Name of CD Block:-Tapan

1041	Babatail	311374	278.6	1590	387	2	2	a	a	a	c	c	c
1042	Sinhabi	311375	165.6	573	124	a		a	a	a	c	c	c
1043	Magurpur	311376	184	1763	412	1	1	1	1	1	c	c	c
1044	Guldanga	311377	70	663	143	1	1	a	a	a	c	c	c
1045	Jormail	311378	42.8	662	152	1	1	b	b	b	c	c	c
1046	Rampara	311379	47.2	450	118	a		a	a	a	c	c	c
1047	Hazratpur Arazi	311380	43	0	0								
1048	Mollazi	311381	46.9	541	115	1	1	b	b	b	c	c	c
1049	Aihara	311382	157.7	497	116	a	a	b	b	b	c	c	c
1050	Chak Debidas	311383	99.7	0	0								
1051	Rampara Chenchra	311384	146.4	1379	346	1	1	a	a	a	c	c	c
1052	Jadupur	311385	59.8	249	58	1	1	a	a	a	c	c	c
1053	Khosalpur	311386	226.5	1177	285	1	1	b	b	b	c	c	c
1054	Muktarampur	311387	396.6	2402	545	3	3	a	b	b	c	c	c
1055	Chandrail	311388	68.1	1145	265	1	1	b	b	b	c	c	c
1056	Bhaintair	311389	52.8	69	17	a	a	b	b	b	c	c	c
1057	Nimtair	311390	67.3	224	53	a	a	b	b	b	c	c	c
1058	Sutail	311391	172.9	1335	336	2	2	a	b	b	c	c	c
1059	Kasba Batair	311392	328.9	2067	506	1	1	1	a	a	c	c	c
1060	Ganahar	311393	201.4	1609	386	1	1	a	b	b	c	c	c
1061	Mandapara	311394	572.6	4262	949	2	2	a	a	a	c	c	c
1062	Naogon	311395	630	4908	1093	3	3	1	a	a	c	c	c
1063	Lakshmipur	311396	374.3	3933	841	1	1	a	b	b	c	c	c
1064	Shukdebpur	311397	371.9	3560	758	3	3		a	a	c	c	c
1065	Teliapara	311398	45	287	62	a	a		a	a	c	c	c
1066	Sikarpur	311399	129.4	358	89	1	1			a	c	c	c
1067	Sahapara	311400	64	678	169	1	1			a	c	c	c
1068	Nazirpur	311401	62.5	823	202	1	1	a	a	a	c	c	c
1069	Katabari	311402	79.1	1860	465	1	1			a	c	c	c
1070	Kardaha	311403	95.7	3577	876	4	3	1	1	1	c	c	c
1071	Jamalpur	311404	189.2	1157	283	1	1			a	c	c	c
1072	Chak Bahara	311405	47.8	129	30	a	a	a	b	a	c	c	c
1073	Basuria	311406	522.8	3344	812	2	2				c	c	c
1074	Gopinathpur	311407	167.2	1090	281	1	1	a	a	b	b	b	c
1075	Bazrapukur	311408	622	8538	2088	3	3	1	a	a	b	c	c
1076	Palimahadebpur	311409	45	530	130	a	a	a	a	a	b	c	c
1077	Dakhalain	311410	186.6	962	223	1	1				b	c	c
1078	Chak Hosen	311411	47.1	259	57	a	a	a	a	a	c	c	c
1079	Saralhati	311412	64.2	449	106	1	1	a	a	a	b	c	c
1080	Akha Nagar	311413	166.6	887	215	1	1	a		a	c	c	c

- Village Directory

(As in 2009)

le. (If not available within the : < 5 Kms, b for 5-10 Kms and c cility is available is given).										Number of Medical Amenities available. (If not available within the village , the distance range code viz; a for < 5 Kms, b for 5-10 Kms and c for 10+ kms of nearest place where facility is available is given).										Name of Village	Serial Number
Management institute (MI)	Polytechnic (Pt)	Vocational training school /ITI	Non-formal training centre (NFTC)	Special school for disabled (SSD)	Others (specify)	Community health centre (CHC)	Primary health centre (PHC)	Primary health sub centre (PHS)	Maternity and child welfare centre (MCW)	T.B. clinic (TBC)	Hospital-allopathic (HA)	Hospital-alternative medicine (HO)	Dispensary (D)	Veterinary hospital (VH)	Mobile health clinic (MHC)	Family welfare centre (FWC)					
15	16	17	18	19	20	21	22	23	24	25	26	27	28	29	30	31	2	1			

Location CodeNo:-331

Location CodeNo:-0052

c	c	b	a	c		c	a			c		c	c	c		c	Babatail	1041
c	c	b	a	c		c	b			c		c	c	c		c	Sinhabi	1042
c	c	b		1 c		c	a			c		c	c	c		c	Magurpur	1043
c	c	b	a	c		c	a			c		c	c	c		c	Guldanga	1044
c	c	b	b	c		c	a			c		c	c	c		c	Jormail	1045
c	c	b	a	c			1 a			c		c	c	c		c	Rampara	1046
																	Hazratpur Arazi	1047
c	c	b	b	c		c	b			c		c	c	c		c	Mollazi	1048
c	c	b	b	c		c	a			c		c	c	c		c	Aihara	1049
																	Chak Debidas	1050
c	c	b	a	c		c		1		c		c	c	c		c	Rampara Chenchra	1051
c	c	b	a	c		c	a			c		c	c	c		c	Jadupur	1052
c	c	b	b	c		c	a			c		c	c	c		c	Khosalpur	1053
c	c	b	b	c		c	a			c		c	c	c		c	Muktarampur	1054
c	c	b	b	c		c				b		b	b	b		b	Chandrail	1055
c	c	b	b	c		c	a			b		b	b	b		b	Bhimtair	1056
c	c	b	b	c		c	a			b		b	b	b		b	Nimtair	1057
c	c	b	b	c		c	a			c		c	c	c		c	Sutail	1058
c	c	c	b	c		c		1		b		b	b	b		b	Kasba Batair	1059
c	c	b	b	a		c	a			c		c	c	c		c	Ganahar	1060
c	c	b	a	c		c		1		c		c	c	c		c	Mandapara	1061
c	c	c	b	c		c		1		c		a	a	c		c	Naogon	1062
c	c	b	b	c		c	a			c		c	c	c		c	Lakshmipur	1063
						c	c	1		b		b	c	c		c	Shukdebpur	1064
						1 c	c	a		c		c	c	c	c		Teliapara	1065
						c	c	a		c		c	c	c		c	Sikarpur	1066
						c	c	a		c		c	c	c		c	Sahapara	1067
						c	c	a	c	c		c	c	c	c		Nazirpur	1068
c	c	c	c	c		c	a	a	c	c		c	a	c		c	Katabari	1069
						c		1 c		b		b	c	1	1 c		Kardaha	1070
						c	b	a		b		b		b	c	c	Jamalpur	1071
						a	c	b		c		c	c	c			Chak Bahara	1072
						c	a			c		c	c	c			Basuria	1073
																	Gopinathpur	1074
						c	a			c		c	c	b			Bazrapukur	1075
						c	a			c		c					Palimahadebpur	1076
							b	a									Dakhalain	1077
						a	c	b		c		c	a				Chak Hosen	1078
						a	c	b		c		a					Saralbat	1079
						a	c	c		c		c	a				Akha Nagar	1080

Serial Number	Name of Village	Number of Non-Government Medical Amenities available.							Availability of drinking water - Yes / No							
		Charitable non Govt. hospital/Nursing home.	Medical practitioner with MBBS Degree	Medical practitioner with other degree	Medical practitioner with no degree	Traditional practitioner and faith healer .	Medicine Shop	Others	Tap water (Treated/Untreated)	Well water (Covered / Uncovered well)	Hand Pump	Tube wells / Bore well	Spring	River / Canal	Tank / Pond / Lake	Others
1	2	32	33	34	35	36	37	38	39	40	41	42	43	44	45	46

1041	Babatail	0	0	0	0	0	0	0	No	No	Yes	Yes	No	No	Yes	No
1042	Sinhabi	0	0	0	1	0	0	0	No	No	Yes	Yes	No	No	Yes	No
1043	Magurpur	0	0	0	2	0	0	0	No	No	Yes	Yes	No	No	No	No
1044	Guldanga	0	0	0	0	0	0	0	No	No	Yes	Yes	No	No	Yes	No
1045	Jormail	0	0	0	2	0	0	0	No	No	Yes	Yes	No	No	Yes	No
1046	Rampara	0	0	0	2	0	0	0	No	No	Yes	Yes	No	No	Yes	No
1047	Hazratpur Arazi															
1048	Mollazi	0	0	0	5	0	0	0	No	No	Yes	Yes	No	No	Yes	No
1049	Aihara	0	0	0	1	0	0	0	No	No	Yes	Yes	No	No	Yes	No
1050	Chak Debidas															
1051	Rampara Chenchra	0	0	0	5	0	0	0	No	No	Yes	Yes	No	No	Yes	No
1052	Jadupur	0	0	0	0	1	0	0	No	No	Yes	Yes	No	No	Yes	No
1053	Khosalpur	0	0	0	3	0	0	0	No	No	Yes	Yes	No	No	Yes	No
1054	Muktarampur	0	0	0	4	0	0	0	No	No	Yes	Yes	No	Yes	Yes	No
1055	Chandrail	0	0	0	3	0	0	0	No	No	Yes	Yes	No	No	Yes	No
1056	Bhimitair	0	0	0	1	0	0	0	No	No	No	Yes	No	No	Yes	No
1057	Nimtair	0	0	0	1	0	0	0	No	No	No	Yes	No	No	Yes	No
1058	Sutail	0	0	0	6	0	0	0	No	No	Yes	Yes	No	Yes	Yes	No
1059	Kasba Batair	0	0	0	1	0	0	0	No	No	Yes	Yes	No	No	Yes	No
1060	Ganahar	0	0	0	2	0	0	0	No	No	Yes	Yes	No	No	Yes	No
1061	Mandapara	0	0	0	7	0	0	0	No	No	Yes	Yes	No	No	Yes	No
1062	Naogon	0	0	0	10	0	0	0	No	No	Yes	Yes	No	Yes	Yes	No
1063	Lakshmipur	0	0	0	4	0	0	0	No	No	Yes	Yes	No	No	Yes	No
1064	Shukdebpur	0	0	0	2	0	0	0	No	No	Yes	Yes	No	Yes	Yes	No
1065	Teliapara	0	0	0	0	0	0	0	No	No	Yes	No	No	No	Yes	No
1066	Sikarpur	0	0	0	0	0	0	0	No	No	Yes	Yes	No	No	Yes	No
1067	Sahapara	0	0	0	0	0	0	0	Yes	No	Yes	Yes	No	No	Yes	No
1068	Nazirpur	0	0	0	1	0	1	0	Yes	No	Yes	Yes	No	No	Yes	No
1069	Katabari	0	0	0	4	0	1	0	Yes	No	Yes	Yes	No	Yes	Yes	No
1070	Kardaha	0	0	0	0	0	7	0	Yes	No	Yes	No	No	No	Yes	No
1071	Jamalpur	0	0	0	1	0	1	0	Yes	No	Yes	Yes	No	Yes	Yes	No
1072	Chak Bahara	0	0	0	0	0	0	0	No	No	Yes	No	No	No	No	No
1073	Basuria	0	0	1	0	1	2	0	No	No	Yes	No	No	No	Yes	No
1074	Gopinathpur	0	0	0	0	1	0	0	No	No	Yes	No	No	No	Yes	No
1075	Bazrapukur	0	0	0	0	0	1	0	Yes	No	Yes	Yes	No	No	Yes	No
1076	Palimahadebpur	0	0	0	0	0	0	0	Yes	No	Yes	No	No	No	Yes	No
1077	Dakhalain	0	0	0	0	2	0	0	No	No	Yes	Yes	No	No	Yes	No
1078	Chak Hosen	0	0	0	0	0	0	0	No	No	Yes	No	No	Yes	Yes	No
1079	Saralbati	0	0	0	0	0	0	0	No	No	Yes	No	No	Yes	Yes	No
1080	Akha Nagar	0	0	0	0	0	0	0	No	No	Yes	Yes	No	Yes	Yes	No

Availability of toilet & others Yes / No				Communication and transport facilities (If amenities available code -Yes is given except for Village Pin Code ,If not available within the village , the distance range code viz; a for < 5 Kms, b for 5-10 Kms and c for 10+ kms of nearest place where facility is available is given).								
Community toilet including bath.	Community toilet excluding bath.	Rural sanitary mart or sanitary hardware outlet available near the village.	Community bio- gas or recycle of waste for productive use.	Post office(PO)	Sub post office (SPO)	Post & Telegraph office (P&TO)	Village Pin Code	Telephones (Land lines)	Public call office (PCO)	Mobile phone coverage	Name of Village	Serial Number
47	48	49	50	51	52	53	54	55	56	57	2	1

No	No	No	No	c	a	c	733124	a	c	c	Babatail	1041
No	No	No	No	c	b	c	733127	c	c	c	Sinhabi	1042
No	No	No	No	c	a	c	733124	b	c	c	Magurpur	1043
No	No	No	No	c	a	c	733142	c	c	c	Guldanga	1044
No	No	No	No	c	a	c	733142	c	c	c	Jormail	1045
No	No	No	No	c	a	c	733127	c	c	c	Rampara	1046
											Hazratpur Arazi	1047
No	No	No	No	c	b	c	733127	c	c	c	Mollazi	1048
No	No	No	No	c	b	c	733127	c	c	c	Aihara	1049
											Chak Debidas	1050
No	No	No	No	c	Yes	c	733127	c	c	c	Rampara Chenchra	1051
No	No	No	No	c	a	c	733127	c	c	c	Jadupur	1052
No	No	No	No	c	a	c	733127	c	c	c	Khosalpur	1053
No	No	No	No	c	a	c	733124	c	c	c	Muktarampur	1054
No	No	No	No	b	b	b	733142	b	b	b	Chandrail	1055
No	No	No	No	b	b	b	733127	b	b	b	Bhintair	1056
No	No	No	No	b	b	b	733127	b	b	b	Nimtair	1057
No	No	No	No	c	a	c	733142	c	c	c	Sutail	1058
No	No	No	No	b	a	b	733142	b	b	b	Kasba Batair	1059
No	No	No	No	c	a	c	733127	c	c	b	Ganahar	1060
No	No	No	No	c	b	c	733142	c	c	c	Mandapara	1061
No	No	No	No	c	a	c	733149	c	c	c	Naogon	1062
No	No	No	No	c	a	c	733142	c	c	c	Lakshmipur	1063
No	No	Yes	No	Yes	c	c	733127	b	c	Yes	Shukdebpur	1064
No	No	No	No		c	c	733140	a	b	Yes	Teliapara	1065
No	No	No	No	a	c	c	733127	a	b	Yes	Sikarpur	1066
No	No	No	No	a	c	c	733127	a	b	Yes	Sahapara	1067
No	No	No	No	a	c	c	733149	a	a	Yes	Nazirpur	1068
No	No	Yes	No	a	b	c	733149	a	b	Yes	Katabari	1069
Yes	Yes	Yes	No	Yes	a	c	733149	Yes	Yes	Yes	Kardaha	1070
No	No	No	No	a	b	c	733127	a	b	Yes	Jamalpur	1071
No	No	No	No	a	a	c	733127	a	c	Yes	Chak Bahara	1072
No	No	No	No	Yes	c	c	733142	c	c	Yes	Basuria	1073
No	Yes	No	No	a	a	c	733142	b	a	Yes	Gopinathpur	1074
No	No	No	No	a	a	c	733142	a	a	Yes	Bazrapukur	1075
No	No	No	No	a	a	c	733127	a	a	Yes	Palimahadebpur	1076
No	No	No	No	a	a	c	733142	b	a	Yes	Dakhalain	1077
No	No	No	No	a	a	b	733127	a	a	Yes	Chak Hosen	1078
No	No	No	No	a	a	b	733127	b	a	Yes	Saralhati	1079
No	No	No	No	a	a	b	733102	a	a	Yes	Akha Nagar	1080

Communication and transport facilities (If amenities available code -Yes is given except for Village Pin Code ,If not available within the village , the distance range code viz; a for < 5 Kms, b for 5-10 Kms and c for 10+ kms of nearest place where facility is available is given).													Village connected to highways (If amenities available code -' village , the distance range co and c for 10+ kms of nearest p			
Serial Number	Name of Village	Internet cafes/ Common service centre (CSC)	Private courier facility	Bus service (Public & Private)	Railway stations	Auto/Modified Autos	Taxis and Vans	Tractors	Cycle-pulled rickshaws(Manual & Machine driven)	Carts driven by animals	Sea /River ferry service	Connected to national highway(NH)	Connected to state highway(SH)	Connected to major district road (MDR)	Connected to others district road	Pucca roads
1	2	58	59	60	61	62	63	64	65	66	67	68	69	70	71	72

1041	Babatail	c	c	a	c	a	a	Yes	Yes	Yes	c	c	b		Yes	Yes
1042	Sinhabi	c	c	a	c	a	a	Yes	Yes	Yes	c	c	c	a	a	Yes
1043	Magurpur	c	c	a	c	a	a	Yes	Yes	Yes	c	c	b	a	a	Yes
1044	Guldanga	c	c	a	c	a	a	Yes	Yes	Yes	c	a	b	b	a	Yes
1045	Jormail	c	c	a	c	a	a	Yes	Yes	Yes	c	c	b	b	a	Yes
1046	Rampara	c	c	a	c	a	a	Yes	Yes	Yes	c	c	b	b	a	Yes
1047	Hazratpur Arazi															
1048	Mollazi	c	c	a	c	a	a	Yes	Yes	Yes	c	c	c	a	a	Yes
1049	Aihara	c	c	a	c	a	a	Yes	Yes	Yes	c	c	c	a	a	Yes
1050	Chak Debidas															
1051	Rampara Chenchra	c	c	a	c	a	a	Yes	Yes	Yes	c	c	b	b	a	Yes
1052	Jadupur	c	c	a	c	a	a	Yes	Yes	Yes	c	c	b	b	a	Yes
1053	Khosalpur	c	c	a	c	a	a	Yes	Yes	Yes	c	c	b	b	a	Yes
1054	Muktarampur	c	c	c	c	a	c	Yes	Yes	Yes	c	c	c	c	a	Yes
1055	Chandrail	b	b	b	b	b	b	Yes	Yes	Yes	c	c	b	b	b	Yes
1056	Bhimtair	b	b	b	b	b	b	Yes	Yes	Yes	c	c	b	b	b	Yes
1057	Nimtair	b	b	b	b	b	b	Yes	Yes	Yes	c	c	b	b	b	Yes
1058	Sutail	c	c	c	c	a	c	Yes	Yes	Yes	c	c	c	c	b	Yes
1059	Kasba Batair	b	b	b	b	b	b	Yes	Yes	Yes	c	c	b	b	b	Yes
1060	Ganahar	c	c	c	c	c	c	Yes	Yes	Yes	c	c	c	c	c	Yes
1061	Mandapara	c	c	b	c	c	b	Yes	Yes	Yes	c	c	c	b	b	Yes
1062	Naogon	c	c	b	c	b	b	Yes	Yes	Yes	c	c	c	b	b	Yes
1063	Lakshmipur	c	c	b	c	b	b	Yes	b	Yes	c	c	c	b	b	Yes
1064	Shukdebpur	c	c	b	c	Yes	Yes	Yes	Yes	Yes	Yes	c	b	b	b	b
1065	Teliapara	a	c	a	c	Yes	Yes	Yes	Yes	Yes	c	c	a	a	a	a
1066	Sikarpur	a	c	a	c	a	Yes	Yes	Yes	Yes	c	c	a	a	a	a
1067	Sahapara	a	c	Yes	c	Yes	Yes	Yes	Yes	Yes	c	c		Yes	Yes	a
1068	Nazirpur	a	c	Yes	c	Yes	Yes	Yes	Yes	Yes	a	c		Yes	Yes	a
1069	Katabari	b	b	a	c	Yes	Yes	Yes	Yes	Yes	Yes	c		Yes	Yes	a
1070	Kardaha	Yes	c	Yes	c	Yes	Yes	Yes	Yes	Yes	Yes	c		Yes	Yes	Yes
1071	Jamalpur	a	c	a	c	Yes	Yes	Yes	Yes	Yes	Yes	c	a		Yes	Yes
1072	Chak Bahara	b	c	Yes	c	c	Yes	a	a	Yes	a	c	c	c	c	Yes
1073	Basuria	b	c	b	c	Yes	Yes	Yes	Yes	Yes	a	c	c	c	c	Yes
1074	Gopinathpur	b	b	a	c	Yes	Yes	a	a	Yes	a	b	b	b	b	Yes
1075	Bazrapukur	c	a	Yes	c	Yes	Yes	Yes	Yes	Yes	c	b	b	b	b	a
1076	Palimahadebpur	c	a	a	c	a	Yes	a	a	a	a	b	b	b	b	a
1077	Dakhalain	c	Yes	Yes	c	Yes	Yes	Yes	Yes	Yes	a			Yes	Yes	a
1078	Chak Hosen	c	a	a	c	b	Yes	a	a	Yes	a	b	b	b	b	a
1079	Saralhati	c	a	a	b	a	Yes	a	Yes	Yes	a	b	b	b	b	a
1080	Akha Nagar	c	a	a	c	c	Yes	a	Yes	a	a	b	b	b	b	a

,village roads, banks & credit societies
Yes is given, If not available within the
de viz; a for < 5 Kms, b for 5-10 Kms
lace where facility is available is given).

Availability of miscellaneous facilities (If amenities available code -Yes is given, If not
available within the village , the distance range code viz; a for < 5 Kms, b for 5-10 Kms
and c for 10+ kms of nearest place where facility is available is given).

73	Kutchcha roads	Water bounded macadam(WBM) roads	Navigable waterway (river/canal)(NW)	Footpaths (FP)	Commercial & Co-operative Banks	ATM	Agricultural Credit Societies	Self-Help Group (SHG)	Public distribution system (PDS) shop	Mandis / Regular market	Weekly Haat	Agricultural marketing society	Integrated Child Development Scheme (Nutritional Centres)	Anganwadi Centre (Nutritional Centres)	Others (Nutritional Centres)	Name of Village	Serial Number
74																	1
75																	
76																	
77																	
78																	
79																	
80																	
81																	
82																	
83																	
84																	
85																	
86																	
87																	

Yes			a	a	c	c	Yes	Yes	c	Yes	c	Yes	Yes	Yes	Yes	Babatail	1041
Yes			b	b	c	c	Yes	a	c	a	c	Yes	Yes	Yes	Yes	Sinhabi	1042
Yes			b	a	c	c	Yes	b	c	b	c	Yes	Yes	Yes	Yes	Magurpur	1043
Yes			b	a	c	c	Yes	Yes	c	a	c	Yes	Yes	Yes	Yes	Guldanga	1044
Yes			b	a	c	c	Yes	a	c	a	c	Yes	Yes	Yes	Yes	Jormail	1045
Yes			b	a	c	c	Yes	a	c	a	c	Yes	Yes	Yes	Yes	Rampara	1046
																Hazratpur Arazi	1047
Yes			b	b	c	c	Yes	a	c	a	c	Yes	Yes	Yes	Yes	Mollazi	1048
Yes			b	b	c	c	Yes	a	c	Yes	c	Yes	Yes	Yes	Yes	Aihara	1049
																Chak Debidas	1050
Yes			b	Yes	c	c	Yes	Yes	c	a	c	Yes	Yes	Yes	Yes	Rampara Chenchra	1051
Yes			b	a	c	c	Yes	a	c	a	c	Yes	Yes	Yes	Yes	Jadupur	1052
Yes			b	a	c	c	Yes	a	c	a	c	Yes	Yes	Yes	Yes	Khosalpur	1053
Yes			b	a	c	c	Yes	Yes	c	a	c	Yes	Yes	Yes	Yes	Muktarampur	1054
Yes			a	b	b	b	Yes	Yes	b	b	b	Yes	Yes	Yes	Yes	Chandrail	1055
Yes			a	b	b	b	Yes	Yes	b	a	b	Yes	Yes	Yes	Yes	Bhimtair	1056
Yes			b	b	b	b	Yes	Yes	b	a	b	Yes	Yes	Yes	Yes	Nimtair	1057
Yes			a	b	c	c	Yes	Yes	c	a	c	Yes	Yes	Yes	Yes	Sutail	1058
Yes	Yes		a	b	b	b	Yes	a	b	a	b	Yes	Yes	Yes	Yes	Kasba Batair	1059
Yes			b	c	c	c	Yes	Yes	c	a	c	Yes	Yes	Yes	Yes	Ganahar	1060
Yes			a	b	c	c	Yes	a	c	Yes	c	Yes	Yes	Yes	Yes	Mandapara	1061
Yes			a	b	c	c	Yes	Yes	c	b	c	Yes	Yes	Yes	Yes	Naogon	1062
Yes			a	b	c	c	Yes	Yes	c	b	c	Yes	Yes	Yes	Yes	Lakshmipur	1063
Yes	c		Yes	b	c	c	Yes	Yes	c	b	c	b	Yes	Yes	Yes	Shukdebpur	1064
Yes		a	Yes	a	c	c	Yes	a	c	a	Yes	c	Yes	Yes	Yes	Teliapara	1065
Yes			Yes	a	c	c	Yes	a	c	a	c	c	Yes	Yes	Yes	Sikarpur	1066
Yes		a	Yes	a	c	c	Yes	a	c	a	c	c	Yes	Yes	Yes	Sahapara	1067
Yes	c		Yes	a	c	c	Yes	a	c	a	c	c	Yes	Yes	Yes	Nazirpur	1068
Yes		Yes	Yes	Yes	b	c	Yes	a	Yes	Yes	b	Yes	Yes	Yes	Yes	Katabari	1069
Yes	Yes		Yes	Yes	b	c	Yes	Yes	Yes	a	b	b	Yes	Yes	Yes	Kardaha	1070
Yes		Yes	Yes	a	b	b	Yes	a	c	a	b	b	Yes	Yes	Yes	Jamalpur	1071
a	Yes		a	Yes	c	c	Yes	a	c	a	c	Yes	Yes	Yes	Yes	Chak Bahara	1072
a		Yes	Yes	b	c	b	Yes	Yes	c	b	c	Yes	Yes	Yes	Yes	Basuria	1073
a		a	a	b	b	Yes	Yes	a	c	Yes	b	Yes	Yes	Yes	Yes	Gopinathpur	1074
a		a	a	b	b	Yes	Yes	a	c	a	b	Yes	Yes	Yes	Yes	Bazrapukur	1075
a			Yes	b	b	Yes	Yes	a	c	a	c	Yes	Yes	Yes	Yes	Palimahadebpur	1076
a		a	Yes	b	b	c	Yes	a	c	a	b	Yes	Yes	Yes	Yes	Dakhalain	1077
a		Yes	Yes	b	b	c	Yes	Yes	c	a	a	Yes	Yes	Yes	Yes	Chak Hosen	1078
a		Yes	Yes	b	b	c	Yes	a	c	a	b	Yes	Yes	Yes	Yes	Saralhati	1079
a		Yes	Yes	Yes	Yes	c	Yes	a	c	a	c	Yes	Yes	Yes	Yes	Akha Nagar	1080

Availability of miscellaneous facilities (If amenities available code -Yes is given, If not available within the village , the distance range code viz; a for < 5 Kms, b for 5-10 Kms and c for 10+ kms of nearest place where facility is available is given).												Availability of electricity (Yes/No)			
Serial Number	Name of Village	ASHA (Accredited Social Health Activist)	Community centre with/without TV	Sports Field,	Sports Club / Recreation Centre	Cinema / Video Hall	Public Library	Public Reading Room	Newspaper Supply	Assembly Polling station	Birth & Death Registration Office	Power Supply for Domestic Use (ED)	Power Supply for Agricultural Use (EAG)	Power Supply for Commercial Use (EC)	Power Supply for All Uses (EA)
1	2	88	89	90	91	92	93	94	95	96	97	98	99	100	101

1041	Babatail	Yes	c	Yes	Yes	c	c	c	c	Yes	b	Yes	No	No	No
1042	Sinhabi	Yes	c	a	Yes	c	c	c	c	a	b	Yes	No	No	No
1043	Magurpur	Yes	c	Yes	b	c	c	c	c	Yes	a	Yes	No	No	No
1044	Guldanga	Yes	c	a	a	c	c	c	c	a	b	Yes	No	No	No
1045	Jormail	Yes	c	Yes	a	c	c	c	c	Yes	b	Yes	No	No	No
1046	Rampara	Yes	c	a	a	c	c	c	c	a	b	Yes	No	No	No
1047	Hazratpur Arazi														
1048	Mollazi	Yes	c	a	a	c	c	c	c	Yes	a	Yes	No	No	No
1049	Aihara	Yes	c	Yes	c	c	c	c	c	a	b	Yes	No	No	No
1050	Chak Debidas														
1051	Rampara Chenchra	Yes	c	Yes	Yes	c	c	c	c	Yes	b	Yes	No	No	No
1052	Jadupur	Yes	c	a	a	c	c	c	c	a	b	Yes	No	No	No
1053	Khosalpur	Yes	c	a	a	c	c	c	c	Yes	b	Yes	No	No	No
1054	Muktarampur	Yes	c	Yes	Yes	c	c	c	c	Yes	b	Yes	No	No	No
1055	Chandrail	Yes	b	Yes	Yes	b	b	b	b	Yes	b	Yes	No	No	No
1056	Bhimtair	Yes	b	a	a	b	b	b	b	a	b	Yes	No	No	No
1057	Nimtair	Yes	b	Yes	Yes	b	b	b	b	a	b	Yes	No	No	No
1058	Sutail	Yes	c	Yes	Yes	c	c	c	c	Yes	b	Yes	No	No	No
1059	Kasba Batair	Yes	b	Yes	Yes	b	b	b	b	Yes	a	Yes	No	No	No
1060	Ganahar	Yes	Yes	b	Yes	c	c	c	c	Yes	a	Yes	No	No	No
1061	Mandapara	Yes	c	Yes	b	c	c	c	c	Yes	Yes	Yes	No	No	No
1062	Naogon	Yes	c	b	Yes	c	c	c	c	Yes	a	Yes	No	No	No
1063	Lakshmipur	Yes	c	a	a	c	c	c	c	Yes	b	Yes	No	No	No
1064	Shukdebpur	Yes	a	b	c	c	b	b	b	Yes	Yes	Yes	No	No	No
1065	Teliapara	Yes	c	a	a	c	a	a	a	Yes	Yes	Yes	Yes	No	No
1066	Sikarpur	Yes	Yes	a	a	c	b	b	a	Yes	Yes	Yes	No	No	No
1067	Sahapara	Yes	Yes	Yes	Yes	c	a	a	a	Yes	Yes	Yes	Yes	Yes	Yes
1068	Nazirpur	Yes	Yes	Yes	Yes	c	a	a	a	Yes	Yes	Yes	Yes	Yes	Yes
1069	Katabari	Yes	b	a	b	b	a	a	Yes	Yes	Yes	Yes	Yes	Yes	Yes
1070	Kardaha	Yes	b	Yes	Yes	b	a	a	Yes	Yes	Yes	Yes	No	Yes	No
1071	Jamalpur	Yes	a	a	a	b	Yes	Yes	a	Yes	Yes	Yes	Yes	Yes	Yes
1072	Chak Bahara	a	Yes	a	a	c	a	Yes	Yes	a	b	Yes	Yes	No	No
1073	Basuria	Yes	Yes	Yes	Yes	Yes	Yes	Yes	Yes	Yes	a	Yes	Yes	No	No
1074	Gopinathpur	a	Yes	a	Yes	b	a	Yes	Yes	Yes	Yes	Yes	Yes	No	No
1075	Bazrapukur	Yes	Yes	Yes	Yes	b	a	Yes	Yes	Yes	Yes	Yes	Yes	Yes	Yes
1076	Palimahadebpur	a	c	a	a	b	a	Yes	a	a	a	Yes	Yes	No	No
1077	Dakhalain	Yes	b	Yes	Yes	b	a	Yes	Yes	Yes	a	Yes	Yes	No	No
1078	Chak Hosen	Yes	b	Yes	a	b	a	Yes	Yes	a	b	Yes	Yes	No	No
1079	Saralhati	a	b	a	Yes	b	a	Yes	Yes	Yes	b	Yes	Yes	No	No
1080	Akha Nagar	a	c	Yes	a	c	a	Yes	a	a	c	Yes	Yes	No	No

Nearest Town		Land Use							
		Area under different types of land use (in hectares rounded up to one decimal place)							
Name	Distance range code i.e. a for < 5 Kms, b for 5-10 Kms and c for 10+ kms .	Forests	Area under Non-agricultural Uses	Barren and Un-cultivable land	Permanent Pastures and Other Grazing Lands	Land Under Miscellaneous Tree Crops etc.	Culturable Waste Land	Name of Village	Serial Number
102	103	104	105	106	107	108	109	2	1

GANGARAMPUR c	0	38.6	0	0	0	0	19.7	Babatail	1041
GANGRAMPUR c	0	11.5	0	0	0	0	12.2	Sinhabi	1042
GANGARAMPUR c	0	7.2	0	0	0	0	12.5	Magurpur	1043
GANGARAMPUR c	0	6	0	0	0	0	3.5	Guldanga	1044
GANGARAMPUR c	0	5	0	0	0	0	2	Jormail	1045
GANGARAMPUR c	0	5	0	0	0	0	2	Rampara	1046
GANGARAMPUR c	0	1.8	0	0	0	0	1	Hazratpur Arazi	1047
GANGARAMPUR c	0	4.8	0	0	0	0	1.2	Mollazi	1048
GANGARAMPUR c	0	24.9	0	0	0	0	127.7	Aihara	1049
GANGARAMPUR c	0	2	0	0	0	0	2.5	Chak Debidas	1050
GANGARAMPUR c	0	19.3	0	0	0	0	5.2	Rampara Chenchra	1051
GANGARAMPUR c	0	3	0	0	0	0	2	Jadupur	1052
GANGARAMPUR c	0	12	0	0	0	0	5.2	Khosalpur	1053
GANGARAMPUR c	0	74.3	0	0	0	0	12	Muktarampur	1054
GANGARAMPUR c	0	7	0	0	0	0	3	Chandrail	1055
GANGARAMPUR c	0	1.5	0	0	0	0	2	Bhimtair	1056
GANGARAMPUR c	0	3.2	0	0	0	0	2.1	Nimtair	1057
GANGARAMPUR c	0	12	0	0	0	0	16	Sutail	1058
GANGARAMPUR c	0	62.2	0	0	0	0	12	Kasba Batair	1059
GANGARAMPUR c	0	30	0	0	0	0	9	Ganahar	1060
GANGARAMPUR c	0	16	0	0	0	0	14	Mandapara	1061
GANGARAMPUR c	0	12	0	0	0	0	10	Naogon	1062
GANGARAMPUR c	0	24.3	0	0	0	0	24	Lakshmipur	1063
GANGARAMPUR c	0	169.6	0	0	0	0	177.3	Shukdebpur	1064
GANGARAMPUR c	0	14	0	0	0	0	1	Teliapara	1065
GANGARAMPUR c	0	36.8	0	0	0	0	42.6	Sikarpur	1066
GANGARAMPUR c	0	16.4	0	0	0	0	13.6	Sahapara	1067
GANGARAMPUR c	0	8.4	0	0	0	0	22.1	Nazirpur	1068
GANGARAMPUR c	0	12.4	0	0	0	0	38.7	Katabari	1069
GANGARAMPUR c	0	79.7	0	0	0	0	0	Kardaha	1070
GANGARAMPUR c	0	30.8	0	0	0	0	62.4	Jamalpur	1071
GANGARAMPUR c	0	2.5	0	0	0	0	3.2	Chak Bahara	1072
GANGARAMPUR c	2	3.4	0	0	0	0	65.2	Basuria	1073
GANGARAMPUR b	0	10	0	0	0	0	0.7	Gopinathpur	1074
GANGARAMPUR b	1	58.1	0	0	0	0	31	Bazrapukur	1075
GANGARAMPUR a	0	4.6	0	0	0	0	16.4	Palimahadebpur	1076
GANGARAMPUR a	0	6.8	0	0	0	0	23	Dakhalain	1077
GANGARAMPUR a	0	16.1	0	0	0	0	2	Chak Hosen	1078
GANGARAMPUR b	1.2	5.2	0	0	0	0	38	Saralhati	1079
GANGARAMPUR a	0	21.2	0	0	0	0	41.7	Akha Nagar	1080

Land Use											
Area under different types of land use (in hectares rounded up to one decimal place)							Area irrigated by source (in hectare).				
Serial Number	Name of Village	Fallow lands other than current fallows	Current Fallows	Net Area Sown	Total Irrigated Land Area	Total Un-irrigated Land Area	Canals (C)	Wells/Tube-wells(W/TW)	Tanks/Lakes(T/L)	Water Falls(WF)	Others(O)
1	2	110	111	112	113	114	115	116	117	118	119

1041	Babatail	0	0	220.4	150	70.4	0	0	150	0	0
1042	Sinhabi	0	0	141.8	15	126.8	0	0	15	0	0
1043	Magurpur	0	0	164.3	9.5	154.8	0	0	9.5	0	0
1044	Guldanga	0	0	60.5	10.5	50	0	0	10.5	0	0
1045	Jormail	0	0	35.8	3	32.8	0	0	3	0	0
1046	Rampara	0	0	40.2	7	33.2	0	0	7	0	0
1047	Hazratpur Arazi	0	0	40.2	2.2	38	0	0	2.2	0	0
1048	Mollazi	0	0	41	5.2	35.7	0	0	5.2	0	0
1049	Aihara	0	0	5.1	5.1	0	0	0	5.1	0	0
1050	Chak Debidas	0	0	95.2	2.8	92.4	0	0	2.8	0	0
1051	Rampara Chenchra	0	0	121.9	100	21.9	0	0	100	0	0
1052	Jadupur	0	0	54.8	1	53.8	0	0	1	0	0
1053	Khosalpur	0	0	209.2	209.2	0	0	0	209.2	0	0
1054	Muktarampur	0	0	310.4	250	60.4	0	0	250	0	0
1055	Chandrail	0	0	58.1	15	43.1	0	0	15	0	0
1056	Bhaintair	0	0	49.2	1.5	47.8	0	0	1.5	0	0
1057	Nimtair	0	0	62	0	62	0	0	0	0	0
1058	Sutail	0	0	144.9	75	69.9	0	30	45	0	0
1059	Kasba Batair	0	0	254.7	230	24.7	0	30	200	0	0
1060	Ganahar	0	0	162.3	150	12.3	0	30	120	0	0
1061	Mandapara	0	0	542.6	390	152.6	0	390	0	0	0
1062	Naogon	0	0	608	400	208	0	400	0	0	0
1063	Lakshmipur	0	0	326	230	96	0	230	0	0	0
1064	Shukdebpur	0	0	25	25	0	8	16	1	0	0
1065	Teliapara	0	0	30	24	6	0	3	9	0	12
1066	Sikarpur	0	0	50	50	0	0	4	2	0	44
1067	Sahapara	0	0	34	30.8	3.2	0	2.8	4	0	24
1068	Nazirpur	0	0	32	28	4	0	12	0	0	16
1069	Katabari	0	0	28	28	0	11.2	4	1	0	11.8
1070	Kardaha	0	0	16	16	0	0	12	4	0	0
1071	Jamalpur	0	0	96	35.6	60.4	22.4	2	11.2	0	0
1072	Chak Bahara	0	0	42	10	32	0	2.5	7.5	0	0
1073	Basuria	0	0	452.2	31	421.2	9.4	16	4.1	0	1.5
1074	Gopinathpur	0	0	156.5	47.8	108.8	0	30	5.2	0	12.5
1075	Bazrapukur	0	0	531.8	130	401.8	0	123	5	0	2
1076	Palimahadebpur	0	0	24	10	14	0	5	2	0	3
1077	Dakhalain	0	0	156.8	35.2	121.6	0	15	12	0	8.2
1078	Chak Hosen	0	0	29	21	8	0	12	9	0	0
1079	Saralhati	0	0	19.8	7.8	12	0	2	5.8	0	0
1080	Akha Nagar	0	0	103.7	23	80.7	0	10	13	0	0

Name of three most important commodities manufactured			Name of Village	Serial Number
First	Second	Third		
120	121	122	2	1

Babatail	1041
Sinhabi	1042
Magurpur	1043
Guldanga	1044
Jormail	1045
Rampara	1046
Hazratpur Arazi	1047
Mollazi	1048
Aihara	1049
Chak Debidas	1050
Rampara Chenchra	1051
Jadupur	1052
Khosalpur	1053
Muktarampur	1054
Chandrail	1055
Bhingtair	1056
Nimtair	1057
Sutail	1058
Kasba Batair	1059
Ganahar	1060
Mandapara	1061
Naogon	1062
Lakshmipur	1063
Shukdebpur	1064
Teliapara	1065
Sikarpur	1066
Sahapara	1067
Nazirpur	1068
Katabari	1069
Kardaha	1070
Jamalpur	1071
Chak Bahara	1072
Basuria	1073
Gopinathpur	1074
Bazrapukur	1075
Palimahadebpur	1076
Dakhalain	1077
Chak Hosen	1078
Saralhati	1079
Akha Nagar	1080

Census of India 2011
Amenities and Land use

Serial Number	Name of Village	Location code no.	Total area of the village (in hectares rounded up to one decimal place)	Total population (2011 census)	Number of households (2011 census)	Number of educational amenities available in the village, the distance range code viz; a for 0-5 kms, b for 5-10 kms, c for 10-15 kms, d for 15-20 kms, e for 20+ kms of nearest place where facility is available								
						Pre-Primary school (PP)	Primary school (P)	Middle school (M)	Secondary School (S)	Senior Secondary school (SS)	Degree college of arts, science & commerce (ASC)	Engineering college(EC)	Medical college (MC)	
1	2	3	4	5	6	7	8	9	10	11	12	13	14	
1081	Kadma	311414	459.2	2525	590	1	1	1	a	a	b			
1082	Karanjara	311415	90.3	522	114	a	a	a	a	a	b	c	c	
1083	Shyamnagar	311416	81.6	157	36	1	1	a	a	a	b	c	c	
1084	Pabail	311417	95.7	363	81	1	1	a	a	a	a	c	c	
1085	Umanandapur	311418	83.3	109	27	a	a	a	b	b	b	c	c	
1086	Anatair	311419	58.2	736	178	a	a	a	a	a	a	c	c	
1087	Antashimul	311420	294.7	1370	332	1	1	a	a	b	a	c	c	
1088	Budhatch	311421	134	778	175	1	1	a	a	a	b	c	c	
1089	Degaon	311422	189.3	1337	334	1	1	a	a	a	b	c	c	
1090	Manahali	311423	207.7	1333	333	2	2	1	1		b	c	c	
1091	Doara	311424	75	222	58	1	1	a	b	b	b	c	c	
1092	Kaiyari	311425	79.8	70	15	b	a	a	a	a	b	c	c	
1093	Hasahar	311426	46.5	365	95	a	a		1	a	b	b	c	c
1094	Azmatpur	311427	337.6	1920	484	1	1	1	a	b	a	c	c	
1095	Gangarampur	311428	99.8	635	158	2	2	2	a	b	c	c		
1096	Mahindar	311429	140.4	842	180	1	1	a	a	b	c	c	c	
1097	Dakshin Gauripur	311430	129.7	713	161	2	2				1	1	1	1
1098	Dinagar	311431	170.5	771	188	2	1	a	a		a	a	a	
1099	Bajitpur	311432	133.4	982	246	2	2				2	2	2	2
1100	Bataskhanda	311433	92.8	228	47	1	1				2	b	b	b
1101	Muraripur	311434	259.4	1529	352	2	2				a	a	a	a
1102	Rajapur	311435	68.8	468	107	2	2		a		a	a	a	
1103	Tapan	311436	350.3	2796	697	2	1	1	1	1	1	1	1	1
1104	Kasba	311437	119.2	2065	525	2	1	1	1					
1105	Kasba Madhabpur	311438	46.6	0	0									
1106	Baghait	311439	64	841	222	2	1	1	1	1	1	1	1	1
1107	Salas	311440	310.3	4772	1162	1	1	a	a	a	a	a	a	
1108	Kazi Bhagi	311441	103	1521	370	2	2			1	a	a	a	
1109	Sihur	311442	183	980	233	2	2				b	b	b	b
1110	Daudpur	311443	86.9	617	156	1	1	a	a	a	a	c	c	
1111	Salsama	311444	449.5	2125	506	3	3	a	a	a	a	a	a	
1112	Chak Baliram	311445	226	1663	413	1	1	1	a	a	a			
1113	Nihinagar	311446	99.6	437	102	a	a	a		a	a	a	a	
1114	Faradpur	311447	80.1	172	40	a	a	a	a	a	b	b	b	
1115	Uttar Kasrail	311448	47.9	450	102	1	1	a	a	a	a	a	a	
1116	Khirtta	311449	372.1	1387	352	1	1	a	a	a	a	a	a	
1117	Chehra	311450	250.2	1731	422	1	1	1	1	1	c	c	c	
1118	Santirhati	311451	170	1062	245	1	1	1	b		c	c	c	
1119	Hosen Pur	311452	179.1	919	222	1	1	b	a	a	b	b	b	
1120	Jamainkarai	311453	66.3	265	64	1	1	a	a	a	b	b	b	
1121	Jaminipara	311454	64.1	379	100	a	a	a	a	b	b	b	b	
1122	Karai	311455	89.5	261	66	1	1	b	a	b	b	b	b	

- Village Directory

(As in 2009)

le. (If not available within the : < 5 Kms, b for 5-10 Kms and c cility is available is given).															Number of Medical Amenities available. (If not available within the village , the distance range code viz; a for < 5 Kms, b for 5-10 Kms and c for 10+ kms of nearest place where facility is available is given).															Name of Village	Serial Number
Management institute (MI)	Polytechnic (Pt)	Vocational training school /ITI	Non-formal training centre (NFTC)	Special school for disabled (SSD)	Others (specify)	Community health centre (CHC)	Primary health centre (PHC)	Primary health sub centre (PHS)	Maternity and child welfare centre (MCW)	T.B. clinic (TBC)	Hospital-allopathic (HA)	Hospital-alternative medicine (HO)	Dispensary (D)	Veterinary hospital (VH)	Mobile health clinic (MHC)	Family welfare centre (FWC)															
15	16	17	18	19	20	21	22	23	24	25	26	27	28	29	30	31															
	b	c		c			b	1	b	c	b	b	b	b			Kadma	1081													
	c	c		c		a	b	a		c	b	b	b				Karanjara	1082													
	c	c		c			b	a						a			Shyamnagar	1083													
	c	c		c			a	a									Pabail	1084													
	c	c		c		a	b	a		c	b	b	b				Umanandapur	1085													
	c	c		c		a	a	b		c	a	a	a				Anatair	1086													
	c	c		c			b	a			b		b				Antashimul	1087													
	c	c		c			b	a		c	b	b	b				Budhatch	1088													
	c	c		c			c	a		c	b	b	a				Degaon	1089													
		c		c				1			b	b	b				Manahali	1090													
	c	c		c		a	b	a		c	b	b	b				Doara	1091													
	c	c		c													Kaiyari	1092													
	c	c		c			b	a		c	b	b	b			a	Hasahar	1093													
	c	c		c			a	a			a	a	a			a	Azmatpur	1094													
	c	c		c		c	b	a	c	b	b	c	b	c			Gangarampur	1095													
				c		b	b	b	b	c	b	b	b	c		b	Mahindar	1096													
		2					1	1			1		1	1			Dakshin Gauripur	1097													
	c	a						a			a		a	a			Dinagar	1098													
		a					1	1			1			1			Bajitpur	1099													
		b				a	b	1	a	b	b		a	a			Bataskhanda	1100													
		a					1	1						1			Muraripur	1101													
		a					1	1			1		3	1			Rajapur	1102													
			2				1	1			1		a	1			Tapan	1103													
						a		1	c	a				1			Kasba	1104													
																	Kasba Madhabpur	1105													
	c	c		c		a	a	a	a	c	a	a	a			c	Baghait	1106													
	c	c		c		c	a	a	a	b	a	a	a	a	c	c	Salas	1107													
							1	1				1	5	4	a		Kazi Bhagi	1108													
a	c	a	c	c	a		a	a		a		a	a	a	a		Sihur	1109													
	c	c		c			a	b		c	a	a	a			a	Daudpur	1110													
	b	c		c		c	a	a	a	c	a		a	a	a	a	Salsama	1111													
	b	c		c			a	a	a	c	a		a	a			Chak Baliram	1112													
	b			c			a	a	a	c	a		a	a			Nihinagar	1113													
c	b	c	c	c		c	a	a	a	c	b	a	a	a			Faradpur	1114													
	c	c		c			a	a	a	a	c	a	a	a		c	Uttar Kasrail	1115													
	c			c			a		1	a	c	a	a	a			Khirtta	1116													
	c	c		c		a	1	1	a	c	a	a	a	a		c	Chechra	1117													
c	b	b		c		b	a	b	b	b	b			b		c	Santirhati	1118													
c	c	a	c	c			b	a	b	c	c	c	c	a		c	Hosen Pur	1119													
	b		c				b	a	b	c	b		a	b			Jamainkarai	1120													
	c					b	b	a	b	c	b	b	b	b		c	Jaminipara	1121													
	c	c		c		b	b	a	b	c	b	b	b	b		c	Karai	1122													

Serial Number	Name of Village	Number of Non-Government Medical Amenities available.							Availability of drinking water - Yes / No							
		Charitable non Govt. hospital/Nursing home.	Medical practitioner with MBBS Degree	Medical practitioner with other degree	Medical practitioner with no degree	Traditional practitioner and faith healer .	Medicine Shop	Others	Tap water (Treated/Untreated)	Well water (Covered / Uncovered well)	Hand Pump	Tube wells / Bore well	Spring	River / Canal	Tank / Pond / Lake	Others
1	2	32	33	34	35	36	37	38	39	40	41	42	43	44	45	46
1081	Kadma	0	0	0	0	0	0	0	No	No	Yes	No	No	No	Yes	No
1082	Karanjara	0	0	0	0	0	0	0	No	No	Yes	No	No	No	Yes	No
1083	Shyamnagar	0	0	0	0	0	0	0	No	No	Yes	No	No	No	Yes	No
1084	Pabail	0	0	0	0	0	0	0	No	No	Yes	No	No	No	Yes	No
1085	Umanandapur	0	0	0	0	0	0	0	No	No	Yes	No	No	No	Yes	No
1086	Anatair	0	0	0	0	0	0	0	No	No	Yes	No	No	No	Yes	No
1087	Antashimul	0	0	0	0	0	0	0	No	No	Yes	No	No	No	Yes	No
1088	Budhatch	0	0	0	0	0	0	0	No	No	Yes	No	No	No	Yes	No
1089	Degaon	0	0	0	0	0	0	0	No	No	Yes	No	No	No	Yes	No
1090	Manahali	0	0	0	0	0	0	0	No	No	No	Yes	No	No	Yes	No
1091	Doara	0	0	0	0	0	0	0	No	No	Yes	No	No	No	Yes	No
1092	Kaiyari	0	0	0	0	0	0	0	No	No	Yes	No	No	No	Yes	No
1093	Hasahar	0	0	0	0	0	0	0	No	No	Yes	No	No	No	Yes	No
1094	Azmatpur	0	0	0	4	0	0	0	No	No	Yes	No	No	No	Yes	No
1095	Gangarampur	0	0	0	0	0	0	0	No	No	Yes	Yes	No	No	Yes	No
1096	Mahindar	0	0	0	0	0	0	0	No	No	Yes	Yes	No	No	Yes	No
1097	Dakshin Gauripur	0	0	0	0	0	0	0	No	No	No	No	No	No	No	No
1098	Dinagar	0	0	0	0	0	0	0	No	No	Yes	Yes	No	No	Yes	No
1099	Bajitpur	0	0	0	0	0	0	0	Yes	Yes	Yes	No	No	No	Yes	No
1100	Bataskhanda	0	0	0	0	0	0	0	Yes	No	Yes	No	No	No	Yes	No
1101	Muraripur	0	0	0	0	0	0	0	Yes	No	Yes	Yes	No	No	Yes	No
1102	Rajapur	0	0	0	0	0	0	0	Yes	No	No	No	No	No	Yes	No
1103	Tapan	0	0	0	0	0	2	0	Yes	No	Yes	No	No	No	Yes	No
1104	Kasba	0	0	0	4	4	4	0	Yes	No	Yes	No	No	No	Yes	No
1105	Kasba Madhabpur															
1106	Baghait	0	0	0	0	0	0	0	Yes	No	Yes	No	No	No	Yes	No
1107	Salas	0	0	0	0	0	0	0	No	No	Yes	No	No	No	Yes	No
1108	Kazi Bhagi	0	0	0	0	0	0	0	Yes	No	Yes	Yes	No	No	No	No
1109	Sihur	0	0	0	0	0	0	0	No	No	Yes	No	No	No	Yes	Yes
1110	Daudpur	0	0	0	0	0	0	0	No	No	Yes	No	No	No	Yes	No
1111	Salsama	0	0	0	0	0	0	0	No	No	Yes	No	No	No	Yes	No
1112	Chak Baliram	0	0	0	0	0	0	0	No	No	Yes	No	No	No	Yes	No
1113	Nihinagar	0	0	0	0	0	0	0	No	No	Yes	No	No	No	Yes	No
1114	Faradpur	0	0	0	0	0	0	0	No	No	Yes	No	No	No	Yes	No
1115	Uttar Kasrail	0	0	0	0	0	0	0	No	No	Yes	No	No	No	Yes	No
1116	Khirtta	0	0	0	0	0	0	0	No	No	Yes	No	No	No	Yes	No
1117	Chechra	0	0	0	0	0	0	0	No	No	Yes	No	No	No	Yes	No
1118	Santirhati	0	0	0	0	0	0	0	No	No	No	Yes	No	No	No	No
1119	Hosen Pur	0	0	0	0	0	0	0	No	No	Yes	Yes	No	Yes	Yes	No
1120	Jamainkarai	0	0	0	0	0	0	0	No	No	Yes	No	No	No	Yes	No
1121	Jaminipara	0	0	0	0	0	0	0	No	No	Yes	No	No	No	Yes	No
1122	Karai	0	0	0	0	0	0	0	No	No	Yes	No	No	No	Yes	No

Availability of toilet & others Yes / No				Communication and transport facilities (If amenities available code -Yes is given except for Village Pin Code ,If not available within the village , the distance range code viz; a for < 5 Kms, b for 5-10 Kms and c for 10+ kms of nearest place where facility is available is given).								
Community toilet including bath.	Community toilet excluding bath.	Rural sanitary mart or sanitary hardware outlet available near the village.	Community bio- gas or recycle of waste for productive use.	Post office(PO)	Sub post office (SPO)	Post & Telegraph office (P&TO)	Village Pin Code	Telephones (Land lines)	Public call office (PCO)	Mobile phone coverage	Name of Village	Serial Number
47	48	49	50	51	52	53	54	55	56	57	2	1
No	No	No	No	b	a	b	733127	a	a	Yes	Kadma	1081
No	No	No	No	a	a	b	733127	a	a	Yes	Karanjara	1082
No	Yes	No	No	a	a	b	733127	b	a	Yes	Shyamnagar	1083
Yes	No	No	No	a	a	b	733127	a	a	Yes	Pabail	1084
No	No	No	No	a	a	b	733127	b	b	Yes	Umanandapur	1085
No	No	No	No	b	b	a	733142	a	a	Yes	Anatair	1086
No	No	No	No	b	a	c	733142	b	b	Yes	Antashimul	1087
No	No	No	No	a	a	a	733127	a	a	Yes	Budhatch	1088
No	No	No	No	a	a	b	733142	a	a	Yes	Degaon	1089
No	No	No	No	Yes		b	733142	a	b	Yes	Manahali	1090
No	No	No	No	a	a	b	733127	b	b	Yes	Doara	1091
No	No	No	No	a	a	c	733127	c	b	Yes	Kaiyari	1092
No	No	No	No	a	a	c	733127	b	b	Yes	Hasahar	1093
No	Yes	No	No	Yes		c	733127	a	a	Yes	Azmatpur	1094
No	No	No	No	a	b	c	733127	b	b	Yes	Gangarampur	1095
No	No	No	No	a	b	b	733127	b	b	Yes	Mahindar	1096
No	No	No	No		Yes	b	733127	a	a	Yes	Dakshin Gauripur	1097
No	No	No	No	a	a	b	733127	a	a	Yes	Dinagar	1098
No	No	No	No	a	Yes	a	733127	a	a	Yes	Bajitpur	1099
No	No	No	No	a	a	a	733127	a	a	Yes	Bataskhanda	1100
No	No	No	No		Yes	c	733127	a	a	Yes	Muraripur	1101
No	No	No	No	Yes	Yes	a	733127	a	a	Yes	Rajapur	1102
No	No	No	No	a	Yes	a	733127	Yes	Yes	Yes	Tapan	1103
Yes	Yes	No	No	Yes	Yes	Yes	733127	Yes	a	Yes	Kasba	1104
											Kasba Madhabpur	1105
No	No	No	No	a	a	a	733127	Yes	Yes	Yes	Baghait	1106
No	No	No	No	a	a	a	733127	a	a	Yes	Salas	1107
No	No	No	No	a	a	a	733127	a	b	Yes	Kazi Bhagi	1108
No	No	No	No	a	a	a	733127	Yes	a	Yes	Sihur	1109
No	No	No	No	a	a	a	733127	a	a	Yes	Daudpur	1110
No	No	No	No	a	a	a	733127	a	a	a	Salsama	1111
No	No	No	No	a	Yes	a	733127	a	a	a	Chak Baliram	1112
No	No	No	No	a	a	a	733127	a	a	a	Nihinagar	1113
No	No	No	No	a	a	a	733127	a	a	a	Faradpur	1114
No	No	No	No	a	a	b	733140	a	a	Yes	Uttar Kasrail	1115
No	No	No	No	a	a	a	733127	a	a	Yes	Khirtta	1116
No	No	No	No	a	Yes	a	733127	Yes	a	Yes	Chechra	1117
No	No	Yes	No	b	a	b	733127	a	b	Yes	Santirhati	1118
No	No	No	No	c	a	a	733127	b	b	Yes	Hosen Pur	1119
No	No	No	No	b	a	b	733127	a	a	a	Jamainkarai	1120
No	No	No	No	b	a	b	733127	a	b	Yes	Jaminipara	1121
No	No	No	No	b	a	b	733127	b	b	Yes	Karai	1122

Communication and transport facilities (If amenities available code -Yes is given except for Village Pin Code ,If not available within the village , the distance range code viz; a for < 5 Kms, b for 5-10 Kms and c for 10+ kms of nearest place where facility is available is given).													Village connected to highways (If amenities available code -' village , the distance range co and c for 10+ kms of nearest p			
Serial Number	Name of Village	Internet cafes/ Common service centre (CSC)	Private courier facility	Bus service (Public & Private)	Railway stations	Auto/Modified Autos	Taxis and Vans	Tractors	Cycle-pulled rickshaws(Manual & Machine driven)	Carts driven by animals	Sea /River ferry service	Connected to national highway(NH)	Connected to state highway(SH)	Connected to major district road (MDR)	Connected to others district road	Pucca roads
1	2	58	59	60	61	62	63	64	65	66	67	68	69	70	71	72
1081	Kadma	a	a	a	c	c	Yes	a	a	Yes	b	b	a	a	Yes	Yes
1082	Karanjara	a	b	Yes	c	Yes	Yes	Yes	Yes	Yes	a	b	b	b	b	a
1083	Shyamnagar	c	a	Yes	c	Yes	Yes	a	Yes	c	a	b	b	Yes	b	Yes
1084	Pabail	c	a	a	b	c	Yes	a	Yes	c	a	b	b	Yes	b	a
1085	Umanandapur	b	c	a	c	c	a	a	a	Yes	b	c	c	c	c	a
1086	Anatair	c	c	a	c	b	Yes	a	Yes	Yes	b	c	c	c	c	a
1087	Antashimul	c	c	Yes	c	b	Yes	Yes	Yes	Yes	b	c	c	c	c	Yes
1088	Budhatch	c	a	a	c	b	Yes	Yes	Yes	Yes	a	b	b	b	b	a
1089	Degaon	b	a	a	c	a	Yes	a	Yes	a	a	b	b	b	b	a
1090	Manahali	b	b	a	c	b	a	Yes	Yes	Yes	c					Yes
1091	Doara	b	b	a	c	a	a	a	a	Yes	b	c	c	c	c	a
1092	Kaiyari	b	b	a	c	a	Yes	a	Yes	Yes	b	c	c	c	c	a
1093	Hasahar	b	b	a	c	a	Yes	a	a	Yes	b	c	c	c	c	a
1094	Azmatpur	c	c	Yes	c	a	Yes	Yes	Yes	Yes	b	c	c	Yes	c	Yes
1095	Gangarampur	b	c	a	c	c	Yes	Yes	Yes	Yes	a	c	a	a	a	Yes
1096	Mahindar	b	c	a	c	b	Yes	Yes	Yes	Yes	a	c	a	a	a	Yes
1097	Dakshin Gauripur	a	a	a	c	a	a	a	Yes	Yes	Yes	c	c		Yes	Yes
1098	Dinagar	a	c	a	c	b	a	Yes	Yes	c	c	c	c	a	a	a
1099	Bajitpur	b	c	Yes	Yes	Yes	Yes	Yes	Yes	Yes	c	c	c		Yes	Yes
1100	Bataskhanda	a	a	a	c	c	a	Yes	Yes	Yes	c	c	c		Yes	a
1101	Muraripur	a	a	a	c	c	a	Yes	Yes	Yes	c	c	c		Yes	a
1102	Rajapur	a	a	Yes	Yes	Yes	a	a	Yes	Yes	a			Yes	Yes	a
1103	Tapan	b	Yes	Yes	c	Yes	Yes	Yes	Yes	Yes	c	c	c	Yes	a	a
1104	Kasba	Yes	c	Yes	c	c	Yes	Yes	Yes	Yes	c	c	c		Yes	Yes
1105	Kasba Madhabpur															
1106	Baghait	Yes	c	Yes	c	Yes	Yes	Yes	Yes	Yes	c	b		Yes	Yes	Yes
1107	Salas	a	a	Yes	c	Yes	Yes	Yes	Yes	Yes	c	b		Yes	Yes	Yes
1108	Kazi Bhagi	b	b	a	c	c	Yes	a	Yes	Yes	c	c	c	Yes	Yes	a
1109	Sihur	a	c	a	c	c	Yes	a	Yes	c	c	c	c	Yes	Yes	Yes
1110	Daudpur	b	c	Yes	c	Yes	Yes	a	Yes	Yes	b	c	c	Yes	c	a
1111	Salsama	a	a	Yes	c	Yes	Yes	Yes	Yes	Yes	c	b		Yes	Yes	Yes
1112	Chak Baliram	a	a	Yes	c	Yes	Yes	Yes	Yes	Yes	c	b		Yes	Yes	Yes
1113	Nihinagar	a	a	a	c	a	Yes	a	a	Yes	c	b	a	a	a	Yes
1114	Faradpur	a	a	a	c	a	Yes	a	a	Yes	c	b	a	a	a	a
1115	Uttar Kasrail	a	c	a	c	a	Yes	a	Yes	Yes	c	b	a	a	Yes	Yes
1116	Khirtta	a	c	a	c	a	Yes	a	a	Yes	b	b	a	Yes	Yes	Yes
1117	Chechra	a	a	a	c	a	Yes	a	a	Yes	c	b	a	a	Yes	Yes
1118	Santirhati	b	a	a	c	Yes	Yes	Yes	Yes	Yes	c	c	a			a
1119	Hosen Pur	b	b	a	c	Yes	Yes	Yes	Yes	Yes	c	c	a	Yes		a
1120	Jamainkarai	b	b	a	c	a	Yes	Yes	a	Yes	b	a	a	a	a	a
1121	Jaminipara	b	c	b	c	b	Yes	a	Yes	Yes	c	a	b	b	a	a
1122	Karai	a	c	a	c	a	Yes	a	Yes	Yes	c	a	b	b	a	Yes

,village roads, banks & credit societies Yes is given, If not available within the de viz; a for < 5 Kms, b for 5-10 Kms lace where facility is available is given).													Availability of miscellaneous facilities (If amenities available code -Yes is given, If not available within the village , the distance range code viz; a for < 5 Kms, b for 5-10 Kms and c for 10+ kms of nearest place where facility is available is given).			
73	74	75	76	77	78	79	80	81	82	83	84	85	86	87	Name of Village	Serial Number
Yes	a	Yes	a	b	c	Yes	Yes	c	a	b	b	Yes	Yes	Kadma	1081	
a	a	Yes	b	Yes	c	Yes	a	c	a	b	Yes	Yes	Yes	Karanjara	1082	
Yes	a	Yes	b	b	c	Yes	a	c	a	b	Yes	Yes	Yes	Shyamnagar	1083	
Yes		a	a	a	c	Yes	a	c	a	b	Yes	Yes	Yes	Pabail	1084	
a		Yes	b	b	c	Yes	a	c	a	b	Yes	a	Yes	Umanandapur	1085	
a		Yes	a	a	c	Yes	a	c	a	a	Yes	Yes	Yes	Anatair	1086	
a	b	Yes	b	b	c	Yes	Yes	c	a	b	Yes	Yes	Yes	Antashimul	1087	
a	a	Yes	b	b	c	Yes	a	c	a	b	Yes	Yes	Yes	Budhatch	1088	
a		Yes	b	b	c	Yes	a	c	a	c	Yes	Yes	Yes	Degaon	1089	
a		a			Yes	Yes	Yes	c	Yes	b	b	Yes	Yes	Manahali	1090	
a		Yes	b	b	c	Yes	a	c	a	b	Yes	Yes	Yes	Doara	1091	
a	b	Yes	b	b	Yes	Yes	b	c	a	b	Yes	a	Yes	Kaiyari	1092	
a	a	Yes	b	b	c	Yes	a	c	a	b	Yes	Yes	Yes	Hasahar	1093	
Yes		b	Yes	a	a	Yes	Yes	a	c	Yes	a	Yes	Yes	Azmatpur	1094	
Yes			Yes	b	b	c	Yes	a	c	a	b	b	Yes	Yes	Gangarampur	1095
Yes	c	b	Yes	b	b	c	Yes	b	c	a	b	b	Yes	Yes	Mahindar	1096
a		a	Yes		Yes	Yes	Yes	Yes	Yes	a	a	Yes	Yes	Dakshin Gauripur	1097	
Yes	a		a	b	b	c	Yes	c	c	a	c	b	Yes	Yes	Dinagar	1098
Yes		a	b	b	c	Yes	Yes	c	a	a	b	Yes	Yes	Bajitpur	1099	
Yes	a		a	b	b	c	Yes	a	c	Yes	a	b	Yes	Yes	Bataskhanda	1100
Yes			a	b		c	Yes	c	c	a	c	b	Yes	Yes	Muraripur	1101
Yes	a	a	a	b	b	c	Yes	a	c	a	Yes	b	Yes	Yes	Rajapur	1102
Yes			a	a	Yes	c	Yes	c	Yes	Yes	c	a	Yes	Yes	Tapan	1103
a		a	Yes	a	c	Yes	c	Yes	a	c	a	Yes	Yes	Kasba	1104	
														Kasba Madhabpur	1105	
Yes	a	b	Yes	Yes	Yes	Yes	Yes	Yes	c	Yes	a	Yes	Yes	Yes	Baghait	1106
Yes			Yes	Yes	Yes	c	Yes	Yes	Yes	Yes	Yes	Yes	Yes	Yes	Salas	1107
Yes		a	a	a	c	Yes	c	c	a	Yes	a	Yes	Yes	Yes	Kazi Bhagi	1108
a	a		Yes	Yes	a	c	Yes	Yes	c	a	c	a	Yes	Yes	Sihur	1109
a			Yes	a	a	c	Yes	a	c	a	a	Yes	Yes	Yes	Daudpur	1110
Yes		b	Yes	a	a	c	Yes	a	c	a	a	a	Yes	a	Salsama	1111
Yes		b	Yes	a	a	c	Yes	a	c	a	a	a	Yes	a	Chak Baliram	1112
Yes		a	Yes	a	a	c	Yes	a	c	a	a	a	Yes	a	Nihinagar	1113
Yes		b	Yes	a	a	c	Yes	a	c	a	a	a	Yes	a	Faradpur	1114
Yes	a	b	Yes	a	a	c	Yes	a	c	a	a	a	Yes	Yes	Uttar Kasrail	1115
Yes		b	Yes	a	a	c	Yes	Yes	c	a	a	a	Yes	Yes	Khirtta	1116
Yes	a		Yes	a	a	c	Yes	Yes	c	Yes	a	a	Yes	a	Chechra	1117
Yes			a	b	b	c	Yes	Yes	c	b	Yes	b	Yes	Yes	Santirhati	1118
Yes			Yes	a	b	c	Yes	Yes	Yes	Yes	Yes	b	Yes	Yes	Hosen Pur	1119
Yes		b	Yes	b	b	c	Yes	a	c	a	a	b	Yes	Yes	Jamainkarai	1120
Yes	b	b	Yes	b	b	c	Yes	a	c	a	b	b	Yes	Yes	Jaminipara	1121
Yes	b		a	a	b	c	Yes	a	c	a	a	a	Yes	Yes	Karai	1122

Availability of miscellaneous facilities (If amenities available code -Yes is given, If not available within the village , the distance range code viz; a for < 5 Kms, b for 5-10 Kms and c for 10+ kms of nearest place where facility is available is given).													Availability of electricity (Yes/No)			
Serial Number	Name of Village	ASHA (Accredited Social Health Activist)	Community centre with/without TV	Sports Field,	Sports Club / Recreation Centre	Cinema / Video Hall	Public Library	Public Reading Room	Newspaper Supply	Assembly Polling station	Birth & Death Registration Office	Power Supply for Domestic Use (ED)	Power Supply for Agricultural Use (EAG)	Power Supply for Commercial Use (EC)	Power Supply for All Uses (EA)	
1	2	88	89	90	91	92	93	94	95	96	97	98	99	100	101	
1081	Kadma	Yes	Yes	Yes	Yes	b	a	a	Yes	Yes	a	Yes	No	No	No	
1082	Karanjara	a	Yes	Yes	Yes	b	a	Yes	Yes	a	a	Yes	Yes	Yes	Yes	
1083	Shyamnagar	a	Yes	Yes	a	b	a	Yes	Yes	a	a	Yes	Yes	No	No	
1084	Pabail	a	Yes	Yes	Yes	a	a	Yes	Yes	a	a	Yes	Yes	No	No	
1085	Umanandapur	a	Yes	a	a	b	b	Yes	Yes	a	a	Yes	Yes	No	No	
1086	Anatair	Yes	Yes	a	a	a	a	Yes	Yes	a	b	Yes	Yes	No	No	
1087	Antashimul	a	Yes	a	a	b	b	Yes	Yes	Yes	Yes	Yes	Yes	Yes	Yes	
1088	Budhatch	a	Yes	a	a	b	b	Yes	b	Yes	a	Yes	Yes	No	No	
1089	Degaon	Yes	Yes	a	Yes	b	a	Yes	a	Yes	a	Yes	Yes	No	No	
1090	Manahali	Yes	Yes	Yes	Yes	Yes	Yes	Yes	Yes	Yes	Yes	Yes	Yes	No	No	
1091	Doara	a	Yes	a	a	b	b	Yes	a	Yes	Yes	Yes	Yes	No	No	
1092	Kaiyari	a	Yes	a	a	b	b	Yes	Yes	a	Yes	Yes	Yes	No	No	
1093	Hasahar	a	b	a	a	b	b	Yes	a	a	a	Yes	Yes	No	No	
1094	Azmatpur	Yes	Yes	Yes	Yes	a	b	Yes	Yes	Yes	Yes	Yes	Yes	Yes	Yes	
1095	Gangarampur	Yes	b	Yes	b	b	b	b	a	Yes	Yes	Yes	Yes	No	No	
1096	Mahindar	Yes	Yes	a	b	b	b	b	a	Yes	Yes	Yes	Yes	No	No	
1097	Dakshin Gauripur	Yes	Yes	a	a	a	a	a	a	Yes	b	Yes	Yes	Yes	Yes	
1098	Dinagar	Yes	Yes	a	Yes	a	a	a	Yes	Yes	Yes	Yes	Yes	Yes	Yes	
1099	Bajitpur	Yes	Yes	a	a	b	a	a	Yes	Yes	b	Yes	Yes	Yes	Yes	
1100	Bataskhanda	Yes	Yes	a	Yes	b	b	b	Yes	a	b	Yes	Yes	Yes	Yes	
1101	Muraripur	Yes	Yes	a	Yes	b	a	a	Yes	Yes	b	Yes	Yes	Yes	Yes	
1102	Rajapur	Yes	Yes	a	Yes	Yes	a	a	a	Yes	b	Yes	Yes	Yes	Yes	
1103	Tapan	Yes	a	a	Yes	a	a	a	Yes	Yes	Yes	Yes	Yes	Yes	Yes	
1104	Kasba	Yes	Yes	a	Yes	a	a	a	Yes	Yes	Yes	Yes	Yes	Yes	Yes	
1105	Kasba Madhabpur															
1106	Baghait	Yes	Yes	Yes	Yes	Yes	Yes	Yes	Yes	Yes	b	Yes	No	Yes	No	
1107	Salas	Yes	Yes	Yes	Yes	Yes	Yes	Yes	Yes	Yes	b	Yes	No	Yes	No	
1108	Kazi Bhagi	Yes	a	a	Yes	a	a	a	Yes	Yes	a	Yes	Yes	Yes	Yes	
1109	Sihur	Yes	a	Yes	a	Yes	a	a	Yes	Yes	a	Yes	Yes	Yes	Yes	
1110	Daudpur	Yes	Yes	Yes	Yes	a	a	Yes	Yes	Yes	Yes	Yes	Yes	No	No	
1111	Salsama	Yes	a	Yes	a	a	a	a	a	Yes	a	Yes	No	No	No	
1112	Chak Baliram	Yes	a	Yes	Yes	a	a	a	a	Yes	a	Yes	No	No	No	
1113	Nihinagar	Yes	a	Yes	Yes	a	a	a	a	a	a	Yes	No	No	No	
1114	Faradpur	Yes	a	Yes	Yes	a	a	a	a	a	a	Yes	No	No	No	
1115	Uttar Kasrail	Yes	Yes	a	a	a	a	a	a	a	a	Yes	No	No	No	
1116	Khirtta	Yes	Yes	Yes	a	a	a	a	a	Yes	a	Yes	No	No	No	
1117	Chechra	Yes	a	Yes	Yes	a	Yes	a	Yes	Yes	a	Yes	No	No	No	
1118	Santirhati	Yes	Yes	Yes	Yes	Yes	Yes	Yes	Yes	Yes	c	Yes	Yes	Yes	Yes	
1119	Hosen Pur	Yes	Yes	Yes	Yes	Yes	Yes	Yes	Yes	Yes	a	Yes	Yes	Yes	Yes	
1120	Jamainkarai	Yes	b	a	a	b	a	a	Yes	a	a	Yes	No	No	No	
1121	Jaminipara	Yes	Yes	a	b	b	a	b	b	a	a	Yes	No	No	No	
1122	Karai	Yes	Yes	a	Yes	a	a	Yes	a	a	a	Yes	No	No	No	

Nearest Town		Land Use								
		Area under different types of land use (in hectares rounded up to one decimal place)								
Name	Distance range code i.e. a for < 5 Kms, b for 5-10 Kms and c for 10+ kms .	Forests	Area under Non-agricultural Uses	Barren and Un-cultivable land	Permanent Pastures and Other Grazing Lands	Land Under Miscellaneous Tree Crops etc.	Culturable Waste Land	Name of Village	Serial Number	
102	103	104	105	106	107	108	109	2	1	
GANGARAMPUR b		0	0.2	0	0	0	352.2	Kadma	1081	
GANGARAMPUR b		0	6.8	0	0	0	1.5	Karanjara	1082	
GANGARAMPUR b		0	6.8	0	0	0	15.7	Shyamnagar	1083	
GANGARAMPUR b		0	13.5	0	0	0	6.9	Pabail	1084	
GANGARAMPUR b		0	10	0	0	0	33.3	Umanandapur	1085	
GANGARAMPUR c		0	5.6	0	0	0	4.1	Anatair	1086	
GANGARAMPUR c	1.5	17	0	0	0	0	7	Antashimul	1087	
GANGARAMPUR b	0	10.4	0	0	0	0	15.1	Budhatch	1088	
GANGARAMPUR b	0	16.5	0	0	0	0	12.6	Degaon	1089	
GANGARAMPUR b	0	57	0	0	0	0	10	Manahali	1090	
GANGARAMPUR c	0	5.6	0	0	0	0	0.2	Doara	1091	
GANGARAMPUR c	0	4.4	0	0	0	0	17.4	Kaiyari	1092	
GANGARAMPUR c	1.2	5.1	0	0	0	0	6.5	Hasahar	1093	
GANGARAMPUR c	0.5	11.7	0	0	0	0	10	Azmatpur	1094	
GANGARAMPUR c	0	3	0	0	0	0	0	Gangarampur	1095	
GANGARAMPUR c	0	55.4	0	0	0	0	1	Mahindar	1096	
GANGARAMPUR c	0	13.4	0	0	0	0	0	Dakshin Gauripur	1097	
GANGARAMPUR c	0	17.3	0	0	0	0	9.3	Dinagar	1098	
GANGARAMPUR c	0	8	0	0	0	0	0	Bajitpur	1099	
GANGARAMPUR c	0	4	0	0	0	0	4.4	Bataskhanda	1100	
BALURGHAT c	0	12	0	0	0	0	128.4	Muraripur	1101	
GANGARAMPUR c	0	4.9	0	0	0	0	0	Rajapur	1102	
GANGARAMPUR c	0	12	0	0	0	0	38.2	Tapan	1103	
GANGARAMPUR c	0	10.8	0	0	0	0	0	Kasba	1104	
		0	0.2	0	0	0	2.1	Kasba Madhabpur	1105	
GANGARAMPUR c	0	0.2	0	0	0	0	43.8	Baghait	1106	
GANGARAMPUR c	0	0.2	0	0	0	0	287.1	Salas	1107	
GANGARAMPUR c	0	2	0	0	0	0	1	Kazi Bhagi	1108	
GANGARAMPUR c	0	0.3	0	0	0	0	14.6	Sihur	1109	
GANGARAMPUR c	0.5	14	0	0	0	0	11.9	Daudpur	1110	
GANGARAMPUR c	0	0.4	0	0	0	0	363.6	Salsama	1111	
GANGARAMPUR c	0	0.5	0	0	0	0	152.5	Chak Baliram	1112	
GANGARAMPUR c	0	0.5	0	0	0	0	69	Nihinagar	1113	
GANGARAMPUR c	0	0.5	0	0	0	0	59.2	Faradpur	1114	
GANGARAMPUR c	0	0.1	0	0	0	0	23.1	Uttar Kasrail	1115	
GANGARAMPUR c	0	0.1	0	0	0	0	299	Khirtta	1116	
GANGARAMPUR c	0	0	0	0	0	0	15.2	Chehra	1117	
GANGARAMPUR c	1.5	9.2	0	0	0	0	0.4	Santirhati	1118	
GANGARAMPUR c	0.2	8.8	0	0	0	0	10	Hosen Pur	1119	
GANGARAMPUR b	0	0.9	0	0	0	0	56.6	Jamainkarai	1120	
GANGARAMPUR c	0	0.5	0	0	0	0	53.1	Jaminipara	1121	
GANGARAMPUR c	0	0.2	0	0	0	0	81.9	Karai	1122	

Land Use												
Area under different types of land use (in hectares rounded up to one decimal place)								Area irrigated by source (in hectare).				
Serial Number	Name of Village	Fallow lands other than current fallows	Current Fallows	Net Area Sown	Total Irrigated Land Area	Total Un-irrigated Land Area	Canals (C)	Wells/Tube-wells(W/TW)	Tanks/Lakes(T/L)	Water Falls(WF)	Others(O)	
1	2	110	111	112	113	114	115	116	117	118	119	
1081	Kadma	0	0	106.9	106.9	0	7.6	0	99.4	0	0	
1082	Karanjara	0	0	82	23.8	58.3	0	17	6.8	0	0	
1083	Shyamnagar	0	0	59.1	10.8	48.3	0	6.8	4	0	0	
1084	Pabail	0	0	75.3	20.5	54.8	0	9.5	11	0	0	
1085	Umanandapur	0	0	40	14	26	0	6	6	0	2	
1086	Anatair	0	0	48.5	20.5	28	0	6	12	0	2.5	
1087	Antashimul	0	0	269.2	50	219.2	0	15	35	0	0	
1088	Budhatch	0	0	108.5	42	66.5	0	12	30	0	0	
1089	Degaon	0	0	160.2	39	121.2	0	10	22	0	7	
1090	Manahali	0	0	140.7	23	117.7	0	20	3	0	0	
1091	Doara	0	0	69.1	35	34.1	0	8	27	0	0	
1092	Kaiyari	0	0	58	12	46	0	8	4	0	0	
1093	Hasahar	0	0	33.7	25.5	8.2	0	13	12.5	0	0	
1094	Azmatpur	0	0	315.4	62	253.4	0	22	35	0	5	
1095	Gangarampur	0	0	96.8	80	16.8	4	0	31.2	0	44.8	
1096	Mahindar	0	0	84	72	12	0	0	9.2	0	62.8	
1097	Dakshin Gauripur	0	0	116.2	107.8	8.4	5	48	54.9	0	0	
1098	Dinagar	0	0	143.9	22	121.9	18.5	0	3.5	0	0	
1099	Bajitpur	0	0	125.4	119.3	6.1	4.8	71.2	43.3	0	0	
1100	Bataskhanda	0	0	84.5	76.4	8	3.8	20	47.2	0	5.5	
1101	Muraripur	0	0	119	110.9	8.1	17.2	50.2	43.5	0	0	
1102	Rajapur	0	0	63.9	55.6	8.3	0	0	55.6	0	0	
1103	Tapan	0	0	300	280.4	19.6	21.5	112.9	146	0	0	
1104	Kasba	0	0	108.4	104	4.4	104	0	0	0	0	
1105	Kasba Madhabpur	0	0	44.3	44.2	0.1	11.2	0	33	0	0	
1106	Baghait	0	0	20	20	0	0	2.6	17.4	0	0	
1107	Salas	0	0	23	23	0	0	0	23	0	0	
1108	Kazi Bhagi	0	0	100	100	0	36	0	64	0	0	
1109	Sihur	0	0	168.1	167.7	0.4	4.8	60.2	102.7	0	0	
1110	Daudpur	0	0	60.5	19	41.5	0	4.8	12.2	0	2	
1111	Salsama	0	0	85.5	85.5	0	17.2	21.7	46.6	0	0	
1112	Chak Baliram	0	0	73	73	0	45.9	13.2	13.9	0	0	
1113	Nihinagar	0	0	30.2	30.2	0	0	16	14.2	0	0	
1114	Faradpur	0	0	20.4	20.4	0	2.3	7.2	10.9	0	0	
1115	Uttar Kasrail	0	0	24.7	24.7	0	1.1	1.5	12.5	0	9.6	
1116	Khirtta	0	0	73	73	0	0	37.3	35.7	0	0	
1117	Chechra	0	0	235	14	221	0	1	13	0	0	
1118	Santirhati	0	0	159	22	137	0	4	18	0	0	
1119	Hosen Pur	0	0	160	25	135	0	10	15	0	0	
1120	Jamainkarai	0	0	8.8	8.8	0	0	2.6	6.2	0	0	
1121	Jaminipara	0	0	10.5	10.5	0	0	10	0.5	0	0	
1122	Karai	0	0	7.5	7.5	0	0	4	3.5	0	0	

Name of three most important commodities manufactured			Name of Village	Serial Number
First	Second	Third		
120	121	122	2	1

Kadma	1081
Karanjara	1082
Shyamnagar	1083
Pabail	1084
Umanandapur	1085
Anatair	1086
Antashimul	1087
Budhatch	1088
Degaon	1089
Manahali	1090
Doara	1091
Kaiyari	1092
Hasahar	1093
Azmatpur	1094
Gangarampur	1095
Mahindar	1096
Dakshin Gauripur	1097
Dinagar	1098
Bajitpur	1099
Bataskhanda	1100
Muraripur	1101
Rajapur	1102
Tapan	1103
Kasba	1104
Kasba Madhabpur	1105
Baghait	1106
Salas	1107
Kazi Bhagi	1108
Sihur	1109
Daudpur	1110
Salsama	1111
Chak Baliram	1112
Nihinagar	1113
Faradpur	1114
Uttar Kasrail	1115
Khirtta	1116
Chechra	1117
Santirhati	1118
Hosen Pur	1119
Jamainkarai	1120
Jaminipara	1121
Karai	1122

Census of India 2011
Amenities and Land use

Serial Number	Name of Village	Location code no.	Total area of the village (in hectares rounded up to one decimal place)	Total population (2011 census)	Number of households (2011 census)	Number of educational amenities available in village , the distance range code viz; a for 0-5 kms, b for 5-10 kms, c for 10+ kms of nearest place where facility is available							
						Pre-Primary school (PP)	Primary school (P)	Middle school (M)	Secondary School (S)	Senior Secondary school (SS)	Degree college of arts , science & commerce (ASC)	Engineering college(EC)	Medical college (MC)
1	2	3	4	5	6	7	8	9	10	11	12	13	14
1123	Rajeswarpur	311456	166.4	1003	262	1	1	a	a	a	b	b	b
1124	Uttar Gauripur	311457	42	393	92	a		a	a		c	c	c
1125	Dhulaha	311458	100.4	387	90	1	1	a	b	b	b	b	b
1126	Kadoo Jagadisbati	311459	125.9	1185	281	b	a	a	a	b	b	b	b
1127	Hazaratpur	311460	567	3225	742	1	1	1	b	a	c	c	c
1128	Malancha	311461	168.6	1515	327	1	1	1	a	a	c	c	c
1129	Kamalpur	311462	119.9	623	127	1	1	a	b	a	c	c	c
1130	Nischinta	311463	92.4	696	164	1	1	b	a	a	b	b	b
1131	Chak Radhakanta	311464	71.1	122	29	a	a	b	a	a	b	b	b
1132	Ambati	311465	56.8	0	0								
1133	Minapara	311466	57.1	686	167	1	1		a		c	c	c
1134	Harsura	311467	451.9	2241	538	1	1		a	a	c	c	c
1135	Uttar Mahadebpur	311468	184.7	1051	230	1	1	a	b	b	c	c	c
1136	Saranjabari	311469	222.5	852	191	1	1	a	b	b	c	c	c
1137	Gandihar	311470	95.1	392	94	2	2	1	b	b	c	c	c
1138	Bandihar	311471	191.9	1051	234	1	1	a	b	b	c	c	
1139	Srirampur	311472	137.5	784	187	1	1	1	b	b	c	c	c
1140	Parbatipur	311473	165.3	835	199	1	1	a	a	a	c	c	
1141	Krishnabati	311474	136.5	1499	360	1	1	a	a		c	c	
1142	Rampur	311475	214.8	1526	364	2	1	1	1	1	c	c	
1143	Jagadishbati	311476	84.3	589	137	1	1	a	a	a	c	c	
1144	Jabrahar	311477	88.6	249	59	a	a	a	a	a	c	c	
1145	Sirahal	311478	50.2	849	215	1	1	a	a	a	c	c	
1146	Malaha	311479	267.3	1302	309	1	1	a	a	a	c	c	
1147	Mahadebbati	311480	177.6	601	128	1	1		a	a	c	c	c
1148	Suhari	311481	136.4	1782	444	1	1	1	1	1	c	c	a
1149	Dhulchandria	311482	162.1	541	131	1	1	a	a	a	c	c	
1150	Jaydharhati	311483	60.4	234	54	1	1		b	b	c	c	c
1151	Mahanaj	311484	212.6	749	179	1	1	1	b		c	c	
1152	Kharpa	311485	81	288	63	1	1		b		c	c	
1153	Pothai	311486	60	268	56	1	1	a	a	a	c	c	c
1154	Hasnagar	311487	172.2	1345	296	1	1	a	a	a	c	c	c
1155	Alinagar	311488	93.2	200	48	a	a	a	a	a	c	c	c
1156	Sankair	311489	209.3	945	231	1	1	1	a	a	c	c	c
1157	Bad Sankair	311490	111.7	1055	262	1	a	a	a	a	c	c	c
1158	Muradpur	311491	110.4	159	40	a	a	a	a	a	c	c	c
1159	Satihar	311492	44.5	280	80	1	1	a	a	a	c	c	c
1160	Chak Satihar	311493	87.6	488	130	a	a	a	a	a	c	c	c
1161	Bad Basudebpur	311494	123.7	190	41	1	1	a	a	c	c	c	c
1162	Chhayani Basudebpur	311495	82.6	349	88	1	1	b	a	a	b	b	b
1163	Chak Balaram	311496	370.4	1183	275	1	1	a	a	b	b	b	b
1164	Sephalika Chandan	311497	42.5	58	15	a	a	a	a	a	c	c	c

- Village Directory

(As in 2009)

le. (If not available within the : < 5 Kms, b for 5-10 Kms and c cility is available is given).					Number of Medical Amenities available. (If not available within the village , the distance range code viz; a for < 5 Kms, b for 5-10 Kms and c for 10+ kms of nearest place where facility is available is given).							Name of Village	Serial Number					
15	16	17	18	19	20	21	22	23	24	25	26			27	28	29	30	31
Management institute (MI)	Polytechnic (Pt)	Vocational training school /ITI	Non-formal training centre (NFTC)	Special school for disabled (SSD)	Others (specify)	Community health centre (CHC)	Primary health centre (PHC)	Primary health sub centre (PHS)	Maternity and child welfare centre (MCW)	T.B. clinic (TBC)	Hospital-allopathic (HA)	Hospital-alternative medicine (HO)	Dispensary (D)	Veterinary hospital (VH)	Mobile health clinic (MHC)	Family welfare centre (FWC)		
c				c		b	b	1	b	c	b	b	b		c	Rajeswarpur	1123	
c	c	c	c			a	a		a	c	a	a	a		c	Uttar Gauripur	1124	
c						b	b	a	a	c	a	a	a		c	Dhulahar	1125	
b	c		c					a		c	b		b	b	c	Kadoa Jagadisbati	1126	
c	c		c			b		1	1	c	c	b	b	a	b	c	Hazaratpur	1127
c	c	c	c	c		b		1	a	b	c	b	c	b	b	b	Malancha	1128
c	c		c			b	a	b	b	c	b		a	b			Kamalpur	1129
c	c	a	c	c		b	a	b	c	c	c	c	c	a		c	Nischinta	1130
c	c	a	c	c			a	b	c	c	c	c	c	a		c	Chak Radhakanta	1131
																	Ambati	1132
c	c	a		c		c	a	c	c	c	c	c	c		c		Minapara	1133
c	a		c			a	b	1	a	c	c	c	c	c			Harsura	1134
c	b		c			b	c	a	c	c	c	c	c	c		c	Uttar Mahadebpur	1135
c	b	b		c			c	a		c	c		c	b		c	Saranjabari	1136
c	c	b		c			c	a		c	c	c	c	b		c	Gandihar	1137
c	c	b		c		b	c	b	b	c	c	c	c	c		c	Bandihar	1138
c	c	b		c			c	a	c	c	c	c	c	c		c	Srirampur	1139
a			c				a			c	c	c	c	c	b		Parbatipur	1140
c	c	a		c		1	c	1	c	c	c	c	c	c		c	Krishnabati	1141
c	c	1		c			c	a	c	c	c	c	c	a		c	Rampur	1142
c	a		c			a	c	a	c	c	c	c	c	c		c	Jagadishbati	1143
c	c	a		c		a	c	a	c	c	c		c	c			Jabrahar	1144
c	a		c			a	c	a	a	c	c	c	c	c			Sirahal	1145
c	c	a		c		a	b	1	b	c	c	c	c	c		c	Malahar	1146
c	c	a		c			c	a	c	c	c	c	c	c		c	Mahadebbati	1147
a	a	1	a				c	a	c	c	c	c	c	b		c	Suhari	1148
c	c	a		c			a			c	c	c	c	c	b		Dhulchandria	1149
c	c	b		c		b		a	c	c	c	c	c	c		c	Jaydharhati	1150
c	c	b		c		b	c	a	c	c	c	c	c	c			Mahanaj	1151
c	c	b		c		b	a	c	c	c	c	c	c	b		c	Kharpa	1152
	a		c				b	a	c	b	c	c	b	c			Pothai	1153
	a		c				b	a	c	b	c	c	b	c			Hasnagar	1154
c	a		c			1	c	b	a	c	b	c	c	b	c		Alinagar	1155
c	a		c				c	b		c	b	c	c	b	c		Sankair	1156
	a		c				c	b	a	c	b	c	c	b	c		Bad Sankair	1157
	a		c			1	c	c	a	c	c	c	c	c	c		Muradpur	1158
c	b		c				c	c	a	c	c	c	c	c	c		Satihar	1159
	b		c			1	c	c	a	c	c	c	c	c	c		Chak Satihar	1160
	a	c		c			c	c	a	c	c	c	c	c	c		Bad Basudebpur	1161
	b		c			b	c	a	b	c	b	b	b	b			Chhayani Basudebpur	1162
b	b		c				c	a	b	b	b	b	b	b	b	b	Chak Balaram	1163
c	a		c				c	b	a	c	b	c	c	b	c		Sephalika Chandan	1164

Serial Number	Name of Village	Number of Non-Government Medical Amenities available.							Availability of drinking water - Yes / No							
		Charitable non Govt. hospital/Nursing home.	Medical practitioner with MBBS Degree	Medical practitioner with other degree	Medical practitioner with no degree	Traditional practitioner and faith healer .	Medicine Shop	Others	Tap water (Treated/Untreated)	Well water (Covered / Uncovered well)	Hand Pump	Tube wells / Bore well	Spring	River / Canal	Tank / Pond / Lake	Others
1	2	32	33	34	35	36	37	38	39	40	41	42	43	44	45	46
1123	Rajeswarpur	0	0	0	0	0	0	0	No	No	Yes	No	No	No	Yes	No
1124	Uttar Gauripur	0	0	0	0	0	0	0	No	No	Yes	No	No	No	Yes	No
1125	Dhulaha	0	0	0	0	0	0	0	No	No	Yes	No	No	No	Yes	No
1126	Kadoa Jagadisbati	0	0	0	0	0	0	0	No	No	Yes	No	No	No	Yes	No
1127	Hazaratpur	0	0	0	0	0	0	0	No	No	No	No	No	No	Yes	No
1128	Malancha	0	0	0	0	0	0	0	No	No	Yes	No	No	No	Yes	No
1129	Kamalpur	0	0	0	0	0	0	0	No	No	Yes	No	No	No	Yes	No
1130	Nischinta	0	0	0	0	0	0	0	No	No	Yes	Yes	No	Yes	Yes	No
1131	Chak Radhakanta	0	0	0	0	0	0	0	No	No	Yes	Yes	No	Yes	Yes	No
1132	Ambati															
1133	Minapara	0	0	0	0	0	0	0	Yes	No	Yes	Yes	No	Yes	Yes	No
1134	Harsura	0	0	0	0	3	0	0	Yes	No	No	Yes	No	No	Yes	No
1135	Uttar Mahadebpur	0	0	0	0	0	0	0	No	No	Yes	No	No	No	Yes	No
1136	Saranjabari	0	0	0	0	0	0	0	No	No	Yes	Yes	No	No	Yes	No
1137	Gandihar	0	0	0	0	0	0	0	No	No	Yes	Yes	No	No	Yes	No
1138	Bandihar	0	0	0	0	1	0	0	No	No	No	Yes	No	No	Yes	No
1139	Srirampur	0	0	0	0	0	0	0	No	No	Yes	Yes	No	Yes	Yes	No
1140	Parbatipur	0	0	0	0	0	0	0	No	No	No	Yes	No	No	Yes	No
1141	Krishnabati	0	0	0	0	0	0	0	Yes	No	Yes	Yes	No	Yes	Yes	No
1142	Rampur	0	0	0	1	0	1	0	Yes	No	Yes	Yes	No	No	Yes	No
1143	Jagadishbati	0	0	0	0	0	0	0	Yes	No	No	Yes	No	No	Yes	No
1144	Jabrahar	0	0	0	0	0	0	0	Yes	No	No	Yes	No	No	Yes	No
1145	Sirahal	0	0	0	0	0	0	0	Yes	No	No	Yes	No	No	Yes	No
1146	Malaha	0	0	0	3	0	0	0	No	No	No	Yes	No	No	Yes	No
1147	Mahadebbati	0	0	0	0	0	0	0	Yes	No	Yes	Yes	No	Yes	Yes	No
1148	Suhari	0	0	0	0	0	0	0	Yes	No	No	Yes	No	Yes	Yes	No
1149	Dhulchandra	0	0	0	0	0	0	0	No	No	Yes	Yes	No	No	Yes	No
1150	Jaydharhati	0	0	0	0	0	0	0	No	No	No	Yes	No	No	Yes	No
1151	Mahanaj	0	0	0	0	0	0	0	No	No	No	Yes	No	No	Yes	No
1152	Kharpa	0	0	0	0	0	0	0	No	No	Yes	Yes	No	No	Yes	No
1153	Pothai	0	0	0	0	0	0	0	No	No	Yes	No	No	No	Yes	No
1154	Hasnagar	0	0	0	0	0	0	0	No	No	Yes	Yes	No	No	Yes	No
1155	Alinagar	0	0	0	0	0	0	0	No	No	Yes	Yes	No	No	Yes	No
1156	Sankair	0	0	0	5	0	0	0	No	No	Yes	Yes	No	No	Yes	No
1157	Bad Sankair	0	0	0	4	0	0	0	No	No	Yes	No	No	No	Yes	No
1158	Muradpur	0	0	0	0	0	0	0	No	No	Yes	No	No	Yes	Yes	No
1159	Satihar	0	0	0	0	0	0	0	No	No	Yes	No	No	Yes	Yes	No
1160	Chak Satihar	0	0	0	1	0	0	0	No	No	Yes	No	No	Yes	Yes	No
1161	Bad Basudebpur	0	0	0	0	0	0	0	No	No	Yes	No	No	Yes	Yes	No
1162	Chhayani Basudebpur	0	0	0	0	0	0	0	No	No	Yes	Yes	No	Yes	Yes	No
1163	Chak Balaram	0	0	0	0	0	0	0	No	No	Yes	Yes	No	Yes	Yes	No
1164	Sephalika Chandan	0	0	0	0	0	0	0	No	No	Yes	No	No	No	Yes	No

Availability of toilet & others Yes / No				Communication and transport facilities (If amenities available code -Yes is given except for Village Pin Code ,If not available within the village , the distance range code viz; a for < 5 Kms, b for 5-10 Kms and c for 10+ kms of nearest place where facility is available is given).								
Community toilet including bath.	Community toilet excluding bath.	Rural sanitary mart or sanitary hardware outlet available near the village.	Community bio- gas or recycle of waste for productive use.	Post office(PO)	Sub post office (SPO)	Post & Telegraph office (P&TO)	Village Pin Code	Telephones (Land lines)	Public call office (PCO)	Mobile phone coverage	Name of Village	Serial Number
47	48	49	50	51	52	53	54	55	56	57	2	1
No	No	No	No	b	a	b	733127	a	b	Yes	Rajeswarpur	1123
No	No	No	No	a	a	a	733127	a	a	Yes	Uttar Gauripur	1124
No	No	No	No	b	a	a	733127	b	b	Yes	Dhulahar	1125
No	No	No	No	b	Yes	Yes	733142	Yes	a	Yes	Kadoa Jagadisbati	1126
No	No	No	No	a	a	b	733127	b	b	b	Hazaratpur	1127
No	No	No	No	a	a	b	733127	b	a	a	Malancha	1128
No	No	No	No	b	a	b	733127	a	a	a	Kamalpur	1129
No	No	No	No			b	733140	b	b	Yes	Nischinta	1130
No	No	No	No	c	a	c	733140	a	b	Yes	Chak Radhakanta	1131
											Ambati	1132
No	No	No	No			c	733140	a	b	Yes	Minapara	1133
No	No	No	No	c	a	c	733140	a	b	Yes	Harsura	1134
No	No	Yes	No	c	b	c	733140	b	c	Yes	Uttar Mahadebpur	1135
No	No	No	No	c	c	c	733140	b	b	Yes	Saranjabari	1136
No	No	No	No	c	c	c	733140	b	c	Yes	Gandihar	1137
No	No	No	No		Yes	c	733102	b	b	Yes	Bandihar	1138
No	No	No	No	c	b	c	733102	b	c	Yes	Srirampur	1139
No	No	No	No	c	a	c	733140	a	a	Yes	Parbatipur	1140
No	No	Yes	No	c	a	c	733140	a	a	Yes	Krishnabati	1141
No	Yes	No	No	c	Yes	c	733140	a	b	Yes	Rampur	1142
No	No	Yes	No	c	a	c	733140	a	c	Yes	Jagadishbati	1143
No	No	Yes	No	c	Yes	c	733140	b	a	Yes	Jabrahar	1144
No	No	Yes	No	c	a	c	733140	a	a	Yes	Sirahal	1145
No	No	Yes	No		a	c	733140	b	b	Yes	Malahar	1146
No	No	No	No	c	a	c	733140	b	b	Yes	Mahadebbati	1147
No	No	No	No	c	Yes	c	733140	c	c	Yes	Suhari	1148
No	No	No	No	c	a	c	733140	a	a	Yes	Dhulchandria	1149
No	No	No	No	c	a	c	733140	b	c	Yes	Jaydharhati	1150
No	No	No	No	c	Yes	c	733140	a	b	Yes	Mahanaj	1151
No	No	No	No	c	a	c	733140	a	b	Yes	Kharpa	1152
No	No	No	No	a	b	c	733127	a	a	Yes	Pothai	1153
No	No	No	No	a	b	c	733127	a	a	Yes	Hasnagar	1154
No	No	No	No	a	b	c	733102	a	a	Yes	Alinagar	1155
No	No	No	No	a	b	b	733127	a	a	Yes	Sankair	1156
No	No	No	No	a	b	b	733127	a	a	Yes	Bad Sankair	1157
No	No	No	No	a	c	c	733127	a	a	Yes	Muradpur	1158
No	No	No	No	a	c	c	733102	b	a	Yes	Satihar	1159
No	No	No	No	a	c	c	733102	b	a	Yes	Chak Satihar	1160
No	No	No	No	a	c	c	733102	Yes	c	a	Bad Basudebpur	1161
No	No	No	No	a	b	b	733102	b	a	Yes	Chhayani Basudebpur	1162
No	No	No	No	a	b	b	733102	b	a	Yes	Chak Balaram	1163
No	No	No	No	a	b	b	733127	b	a	Yes	Sephalika Chandan	1164

Communication and transport facilities (If amenities available code -Yes is given except for Village Pin Code ,If not available within the village , the distance range code viz; a for < 5 Kms, b for 5-10 Kms and c for 10+ kms of nearest place where facility is available is given).													Village connected to highways (If amenities available code -' village , the distance range co and c for 10+ kms of nearest p			
Serial Number	Name of Village	Internet cafes/ Common service centre (CSC)	Private courier facility	Bus service (Public & Private)	Railway stations	Auto/Modified Autos	Taxis and Vans	Tractors	Cycle-pulled rickshaws(Manual & Machine driven)	Carts driven by animals	Sea /River ferry service	Connected to national highway(NH)	Connected to state highway(SH)	Connected to major district road (MDR)	Connected to others district road	Pucca roads
1	2	58	59	60	61	62	63	64	65	66	67	68	69	70	71	72
1123	Rajeswarpur	b	c	b	c	b	Yes	b	Yes	Yes	c	a	b	b	Yes	Yes
1124	Uttar Gauripur	a	c	a	c	a	Yes	a	Yes	Yes	c	b	a	a	Yes	Yes
1125	Dhulaha	b	c	a	c	a	Yes	a	a	Yes	c	b	a	a	a	a
1126	Kadoa Jagadisbati	a	b	a	c	a	Yes	a	Yes	Yes	c	a	a	a	Yes	Yes
1127	Hazaratpur	c	b	a	c	a	Yes	b	a	a	c	a	b	b	a	Yes
1128	Malancha	a	b	a	c	a	Yes	a	a	a	a	a	a	Yes	Yes	Yes
1129	Kamalpur	a	b	a	b	a	Yes	Yes	a	Yes	b	a	a	Yes	a	a
1130	Nischinta	b	b	a	c	Yes	Yes	Yes	Yes	Yes	c	c	a	Yes		a
1131	Chak Radhakanta	c	b	a	c	Yes	Yes	Yes	Yes	Yes	c	c	a			a
1132	Ambati															
1133	Minapara	c	b	Yes	c	Yes	Yes	Yes	Yes	Yes	c	c				a
1134	Harsura	b	a	a	c	Yes	Yes	Yes	Yes	Yes	c	c	Yes		Yes	Yes
1135	Uttar Mahadebpur	c	c	b	c	b	b	Yes	Yes	Yes	c	c	b			b
1136	Saranjabari	c	b	b	c	b	b	Yes	Yes	Yes	c	c	b	b	Yes	a
1137	Gandihar	b	a	b	c	b	b	Yes	Yes	Yes	c	c	b	b	Yes	a
1138	Bandihar	b	b	b	c	b	b	b	Yes	Yes	c	c	b	b	Yes	a
1139	Srirampur	b	b	a	b	b	b	Yes	Yes	Yes	c	c	a			a
1140	Parbatipur	c	c	a	a	a	Yes	Yes	Yes	Yes	c	c	c			a
1141	Krishnabati	c	c	a	a	Yes	Yes	Yes	Yes	Yes	c	c	a		Yes	Yes
1142	Rampur	b	c	Yes	Yes	Yes	Yes	Yes	Yes	c	c	c	Yes			a
1143	Jagadishbati	b	c	a	Yes	Yes	Yes	Yes	Yes	Yes	c	c	a			a
1144	Jabrahar	c	c	a	a	Yes	Yes	Yes	Yes	Yes	c	c	a			a
1145	Sirahal	b	c	a	a	Yes	Yes	Yes	Yes	Yes	c	c	a			a
1146	Malahar	b	b	a	a	Yes	Yes	Yes	Yes	Yes	c	c	a	a	Yes	Yes
1147	Mahadebbati	c	b	Yes	Yes	Yes	Yes	Yes	Yes	Yes	c	c	a			a
1148	Suhari	c	c	Yes	a	a	Yes	Yes	Yes	Yes	c	c	Yes		Yes	a
1149	Dhulchandria	c	c	a	a	a	Yes	Yes	Yes	Yes	c	c	Yes			a
1150	Jaydharhati	b	b	a	b	Yes	Yes	Yes	Yes	Yes	c	c	b			a
1151	Mahanaj	b	a	b	b	Yes	Yes	Yes	Yes	Yes	c	c	b			a
1152	Kharpa	c	b	b	b	Yes	Yes	Yes	Yes	Yes	c	c	b			a
1153	Pothai	c	c	b	c	a	b	Yes	a	Yes	c	c	c	a	a	a
1154	Hasnagar	c	c	b	c	a	Yes	Yes	Yes	c	c	c	c	a	a	a
1155	Alinagar	a	b	b	c	a	a	a	a	Yes	c	c	b	Yes	a	a
1156	Sankair	c	c	b	c	Yes	a	b	Yes	Yes	c	c	b	Yes	Yes	Yes
1157	Bad Sankair	c	c	b	c	Yes	Yes	a	Yes	Yes	c	c	c	Yes		a
1158	Muradpur	c	c	c	c	a	a	a	a	Yes	c	c	b	Yes	a	a
1159	Satihar	c	c	c	c	a	a	c	a	Yes	c	c	c	Yes	a	a
1160	Chak Satihar	c	c	c	b	Yes	a	c	a	Yes	c	c	c	Yes	Yes	a
1161	Bad Basudebpur	Yes	c	c	c	c	c	c	a	Yes	c	c	c	Yes		a
1162	Chhayani Basudebpur	b	b	b	c	a	a	b	a	Yes	c	c	c	a		a
1163	Chak Balaram	b	b	b	c	Yes	b	b	b	Yes	c	c	c		Yes	Yes
1164	Sephalika Chandan	a	c	b	c	Yes	Yes	b	a	Yes	c	c	b	a	Yes	Yes

,village roads, banks & credit societies Yes is given, If not available within the de viz; a for < 5 Kms, b for 5-10 Kms lace where facility is available is given).													Availability of miscellaneous facilities (If amenities available code -Yes is given, If not available within the village , the distance range code viz; a for < 5 Kms, b for 5-10 Kms and c for 10+ kms of nearest place where facility is available is given).			
Kutchcha roads	Water bounded macadam(WBM) roads	Navigable waterway (river/canal)(NW)	Footpaths (FP)	Commercial & Co-operative Banks	ATM	Agricultural Credit Societies	Self-Help Group (SHG)	Public distribution system (PDS) shop	Mandis / Regular market	Weekly Haat	Agricultural marketing society	Integrated Child Development Scheme (Nutritional Centres)	Anganwadi Centre (Nutritional Centres)	Others (Nutritional Centres)	Name of Village	Serial Number
73	74	75	76	77	78	79	80	81	82	83	84	85	86	87	2	1
Yes	b	b	Yes	b	b	c	Yes	a	c	a	b	Yes	Yes	Yes	Rajeswarpur	1123
Yes	a		Yes	a	a	c	Yes	Yes	c	a	a	a	Yes	Yes	Uttar Gauripur	1124
Yes	a		Yes	a	a	c	Yes	Yes	c	a	a	a	Yes	Yes	Dhulahar	1125
Yes			Yes	b	b	c	Yes	a	c	Yes	Yes	b	Yes	Yes	Kadoa Jagadisbati	1126
Yes	a	a	Yes	b	b	c	Yes	Yes	c	a	a	b	Yes	b	Hazaratpur	1127
Yes	a		Yes	b	b	c	Yes	Yes	c	b	b	b	Yes	b	Malancha	1128
Yes		b	Yes	b	b	c	Yes	a	c	a	a	b	Yes	b	Kamalpur	1129
Yes			Yes	a	b	c	Yes	Yes	Yes	Yes	Yes	b	Yes	Yes	Nischinta	1130
Yes			Yes	a	b	c	Yes	Yes	Yes	Yes	b	b	Yes	Yes	Chak Radhakanta Ambati	1131 1132
Yes	Yes		Yes	a		b	Yes	Yes	c	a	Yes	a	Yes	Yes	Minapara	1133
Yes			a		c	c	Yes	Yes	c	a	Yes	Yes	Yes	Yes	Harsura	1134
Yes			Yes	b	c	b	Yes	Yes	c	a	Yes	c	Yes	Yes	Uttar Mahadebpur	1135
Yes			Yes	b	c	c	Yes	b	c	b	c	c	Yes	Yes	Saranjabari	1136
Yes			Yes	b	c	c	Yes	b	c	b	Yes	c	Yes	Yes	Gandihar	1137
Yes			Yes	b	c	c	Yes	Yes	c	b	Yes	Yes	Yes	Yes	Bandihar	1138
Yes			Yes	b	c	c	Yes	Yes	c	b	b	c	Yes	Yes	Srirampur	1139
Yes		Yes	Yes	a	c	c	Yes	a	c	a	c	c	Yes	Yes	Parbatipur	1140
Yes		Yes	Yes	a	c	c	Yes	a	c	a	Yes	c	Yes	Yes	Krishnabati	1141
Yes			Yes	Yes	c	c	Yes	Yes	Yes	Yes	c	c	Yes	Yes	Rampur	1142
Yes		Yes	Yes	a	c	c	Yes	a	c	a	Yes	c	Yes	Yes	Jagadishbati	1143
Yes			Yes	a	c	c	Yes	a	c	a	Yes	c	Yes	Yes	Jabrahar	1144
Yes		Yes	Yes	a	c	c	Yes	a	c	a	Yes	c	Yes	Yes	Sirahal	1145
Yes			a	a	c	c	Yes	Yes	c	a	Yes	b	Yes	Yes	Malahar	1146
Yes			Yes	a	c	c	Yes	Yes	c	a	Yes	c	Yes	Yes	Mahadebbati	1147
Yes	Yes		Yes			c	Yes	a	c	Yes	Yes	c	Yes	Yes	Suhari	1148
Yes		Yes	Yes	a	c	c	Yes	a	c	a	c	c	Yes	Yes	Dhulchandria	1149
Yes			Yes	b	c	c	Yes	Yes	c	b	Yes	c	Yes	Yes	Jaydharhati	1150
Yes		a	b	c	c	c	Yes	Yes	c	b	b	c	Yes	Yes	Mahanaj	1151
Yes		a	b	c	c	c	Yes	Yes	c	b	Yes	c	Yes	Yes	Kharpa	1152
Yes		b	a	c	c	c	Yes	a	c	a	c	Yes	Yes	Yes	Pothai	1153
a		a	a	b	c	c	Yes	a	c	a	b	Yes	Yes	Yes	Hasnagar	1154
Yes		b	a	b	c	c	Yes	b	c	a	b	Yes	Yes	Yes	Alinagar	1155
Yes		a	a	b	c	c	Yes	a	c	a	b	Yes	Yes	Yes	Sankair	1156
Yes		b	a	b	c	c	Yes	a	c	Yes	b	Yes	Yes	Yes	Bad Sankair	1157
Yes		a	a	c	c	c	Yes	a	c	a	c	Yes	Yes	Yes	Muradpur	1158
Yes		a	b	c	c	c	Yes	b	c	a	c	Yes	Yes	Yes	Satihar	1159
Yes		b	b	c	c	c	Yes	b	c	Yes	c	Yes	Yes	Yes	Chak Satihar	1160
Yes		b	c	c	c	c	Yes	a	c	b	c	Yes	Yes	Yes	Bad Basudebpur	1161
Yes		b	b	b	b	b	Yes	a	b	a	c	Yes	Yes	Yes	Chhayani Basudebpur	1162
Yes		a	b	b	c	c	Yes	a	b	b	c	Yes	Yes	Yes	Chak Balaram	1163
Yes		a	a	b	c	c	Yes	a	c	a	b	Yes	Yes	Yes	Sephalika Chandan	1164

Availability of miscellaneous facilities (If amenities available code -Yes is given, If not available within the village , the distance range code viz; a for < 5 Kms, b for 5-10 Kms and c for 10+ kms of nearest place where facility is available is given).													Availability of electricity (Yes/No)			
Serial Number	Name of Village	ASHA (Accredited Social Health Activist)	Community centre with/without TV	Sports Field,	Sports Club / Recreation Centre	Cinema / Video Hall	Public Library	Public Reading Room	Newspaper Supply	Assembly Polling station	Birth & Death Registration Office	Power Supply for Domestic Use (ED)	Power Supply for Agricultural Use (EAG)	Power Supply for Commercial Use (EC)	Power Supply for All Uses (EA)	
1	2	88	89	90	91	92	93	94	95	96	97	98	99	100	101	
1123	Rajeswarpur	Yes	Yes	Yes	b	b	a	b	b	Yes	Yes	Yes	No	No	No	
1124	Uttar Gauripur	Yes	a	a	a	a	a	Yes	a	a	a	Yes	No	No	No	
1125	Dhulaha	a	a	Yes	Yes	a	a	a	Yes	Yes	a	Yes	No	No	No	
1126	Kadoa Jagadisbati	Yes	b	Yes	Yes	Yes	b	b	Yes	Yes	Yes	Yes	No	No	No	
1127	Hazaratpur	Yes	b	a	a	b	b	b	b	Yes	a	Yes	Yes	Yes	Yes	
1128	Malancha	b	Yes	Yes	a	b	b	b	b	b	b	Yes	No	Yes	No	
1129	Kamalpur	Yes	Yes	a	a	a	a	a	Yes	Yes	a	Yes	No	No	No	
1130	Nischinta	Yes	Yes	Yes	Yes	Yes	Yes	Yes	Yes	Yes	Yes	Yes	Yes	Yes	Yes	
1131	Chak Radhakanta	Yes	Yes	Yes	Yes	Yes	Yes	Yes	Yes	a	a	Yes	No	No	No	
1132	Ambati															
1133	Minapara	Yes	Yes	Yes	Yes	Yes	c	Yes	Yes	Yes	a	Yes	No	Yes	No	
1134	Harsura	Yes	Yes	Yes	Yes	Yes	Yes	Yes	Yes	Yes	a	Yes	No	No	No	
1135	Uttar Mahadebpur	Yes	Yes	Yes	Yes	Yes	Yes	Yes	Yes	Yes	b	Yes	No	No	No	
1136	Saranjabari	Yes	Yes	Yes	Yes	Yes	Yes	Yes	b	Yes	b	Yes	No	No	No	
1137	Gandihar	Yes	Yes	Yes	Yes	Yes	Yes	Yes	Yes	b	b	Yes	No	No	No	
1138	Bandihar	Yes	Yes	Yes	Yes	c	Yes	Yes	b	Yes	b	Yes	No	No	No	
1139	Srirampur	Yes	Yes	Yes	Yes	Yes	Yes	Yes	Yes	Yes	b	Yes	No	No	No	
1140	Parbatipur	Yes	Yes	a	Yes	c	c	c	Yes	Yes	a	Yes	Yes	Yes	Yes	
1141	Krishnabati	Yes	Yes	Yes	Yes	c	c	c	Yes	Yes	a	Yes	No	Yes	No	
1142	Rampur	Yes	Yes	Yes	Yes	Yes	Yes	Yes	Yes	Yes	Yes	Yes	Yes	Yes	Yes	
1143	Jagadishbati	Yes	Yes	a	a	Yes	Yes	Yes	Yes	Yes	a	Yes	No	No	No	
1144	Jabrahar	Yes	Yes	Yes	Yes	Yes	Yes	Yes	a	Yes	a	Yes	No	No	No	
1145	Sirahal	Yes	Yes	Yes	Yes	Yes	Yes	Yes	Yes	Yes	a	Yes	No	No	No	
1146	Malaha	Yes	Yes	Yes	Yes	Yes	Yes	Yes	Yes	Yes	a	Yes	Yes	Yes	Yes	
1147	Mahadebbati	Yes	Yes	a	Yes	Yes	Yes	Yes	Yes	Yes	a	Yes	Yes	Yes	Yes	
1148	Suhari	Yes	Yes	Yes	Yes	Yes	Yes	Yes	Yes	Yes	Yes	Yes	Yes	Yes	Yes	
1149	Dhulchandra	Yes	Yes	a	Yes	c	c	c	Yes	Yes	a	Yes	No	No	No	
1150	Jaydharhati	Yes	Yes	a	Yes	Yes	Yes	Yes	Yes	Yes	b	Yes	Yes	Yes	Yes	
1151	Mahanaj	Yes	Yes	a	Yes	Yes	Yes	Yes	Yes	Yes	b	Yes	Yes	Yes	Yes	
1152	Kharpa	Yes	Yes	Yes	Yes	Yes	Yes	Yes	Yes	Yes	b	Yes	Yes	Yes	Yes	
1153	Pothai	Yes	Yes	a	a	c	a	Yes	a	a	b	Yes	Yes	Yes	Yes	
1154	Hasnagar	Yes	Yes	a	a	b	c	Yes	a	Yes	Yes	Yes	Yes	Yes	Yes	
1155	Alinagar	a	b	a	a	a	a	a	a	a	b	Yes	Yes	Yes	Yes	
1156	Sankair	Yes	b	a	a	b	a	a	Yes	Yes	a	Yes	Yes	Yes	Yes	
1157	Bad Sankair	Yes	c	Yes	c	b	a	a	Yes	a	a	Yes	Yes	Yes	Yes	
1158	Muradpur	a	c	a	c	c	a	c	a	a	a	Yes	No	Yes	No	
1159	Satihar	a	c	a	c	c	b	Yes	a	Yes	b	Yes	No	Yes	No	
1160	Chak Satihar	Yes	c	a	c	c	a	Yes	a	a	b	Yes	No	Yes	No	
1161	Bad Basudebpur	Yes	Yes	Yes	a	c	a	Yes	a	Yes	b	Yes	Yes	Yes	Yes	
1162	Chhayani Basudebpur	a	b	a	b	b	b	Yes	a	a	b	Yes	Yes	Yes	Yes	
1163	Chak Balaram	Yes	Yes	Yes	b	b	b	b	b	Yes	a	Yes	No	Yes	No	
1164	Sephalika Chandan	a	b	a	c	c	a	c	a	a	a	Yes	No	Yes	No	

Nearest Town		Land Use							
		Area under different types of land use (in hectares rounded up to one decimal place)							
Name	Distance range code i.e. a for < 5 Kms, b for 5-10 Kms and c for 10+ kms .	Forests	Area under Non-agricultural Uses	Barren and Un-cultivable land	Permanent Pastures and Other Grazing Lands	Land Under Miscellaneous Tree Crops etc.	Culturable Waste Land	Name of Village	Serial Number
102	103	104	105	106	107	108	109	2	1
GANGARAMPUR c		0	0.1	0	0	0	131	Rajeswarpur	1123
GANGARAMPUR c		0	0.1	0	0	0	23.7	Uttar Gauripur	1124
GANGARAMPUR c		0	0.2	0	0	0	96.2	Dhulahar	1125
GANGARAMPUR b		0	0.2	0	0	0	72.7	Kadoa Jagadisbati	1126
GANGARAMPUR b		0	0	0	0	0	217	Hazaratpur	1127
GANGARAMPUR b		0	0	0	0	0	119.4	Malancha	1128
GANGARAMPUR b		0	0.4	0	0	0	83	Kamalpur	1129
GANGARAMPUR c		1	9.4	0	0	0	3	Nischinta	1130
GANGARAMPUR c		0	4.2	0	0	0	12.8	Chak Radhakanta	1131
		0	4.2	0	0	0	4.2	Ambati	1132
GANGARAMPUR c		0	6.4	0	0	0	3.5	Minapara	1133
GANGARAMPUR c		1	15.4	0	0	0	10	Harsura	1134
GANGARAMPUR c		2	7.2	0	0	0	10	Uttar Mahadebpur	1135
GANGARAMPUR c		1	18.1	0	0	0	18	Saranjabari	1136
GANGARAMPUR c		0	3.2	0	0	0	4	Gandihar	1137
GANGARAMPUR c		2	12	0	0	0	7	Bandihar	1138
GANGARAMPUR c		2	24.2	0	0	0	8	Srirampur	1139
GANGARAMPUR c		1	19	0	0	0	15	Parbatipur	1140
GANGARAMPUR c		0	10	0	0	0	9.3	Krishnabati	1141
GANGARAMPUR c		1.2	19.8	0	0	0	4	Rampur	1142
GANGARAMPUR c		0.7	7	0	0	0	3.2	Jagadishbati	1143
GANGARAMPUR c		0	5.8	0	0	0	4	Jabrahar	1144
GAQNGARAMPU.c		0.2	7.2	0	0	0	2	Sirahal	1145
GANGARAMPUR c		2	12	0	0	0	7	Malahar	1146
GANGARAMPUR c		0.7	8.2	0	0	0	6.9	Mahadebbati	1147
GANGARAMPUR c		1	10.6	0	0	0	6	Suhari	1148
GANGARAMPUR c		0	5.4	0	0	0	6	Dhulchandria	1149
GANGARAMPUR c		1	4.8	0	0	0	5.2	Jaydharhati	1150
GANGARAMPUR c		2	7	0	0	0	16.8	Mahanaj	1151
GANGARAMPUR c		1	4.3	0	0	0	19.3	Kharpa	1152
BALURGHAT c		0	18	0	0	0	1	Pothai	1153
BALURGHAT c		0	36	0	0	0	15	Hasnagar	1154
BALURGHAT c		0	13	0	0	0	3	Alinagar	1155
BALURGHAT c		0	30	0	0	0	14	Sankair	1156
BALURGHAT c		0	45	0	0	0	8	Bad Sankair	1157
BALURGHAT c		0	44	0	0	0	7.2	Muradpur	1158
BALURGHAT c		0	12	0	0	0	2	Satihar	1159
BALURGHAT c		0	19	0	0	0	4	Chak Satihar	1160
BALURGHAT c		0	2	0	0	0	5	Bad Basudebpur	1161
BALURGHAT b		0	17	0	0	0	4	Chhayani Basudebpur	1162
BALURGHAT c		0	50	0	0	0	2	Chak Balaram	1163
BALURGHAT c		0	10	0	0	0	2	Sephalika Chandan	1164

Land Use												
Area under different types of land use (in hectares rounded up to one decimal place)								Area irrigated by source (in hectare).				
Serial Number	Name of Village	Fallow lands other than current fallows	Current Fallows	Net Area Sown	Total Irrigated Land Area	Total Un-irrigated Land Area	Canals (C)	Wells/Tube-wells(W/TW)	Tanks/Lakes(T/L)	Water Falls(WF)	Others(O)	
1	2	110	111	112	113	114	115	116	117	118	119	
1123	Rajeswarpur	0	0	35.4	35.4	0	0	5.2	30.2	0	0	
1124	Uttar Gauripur	0	0	18.2	18.2	0	0	3	15.2	0	0	
1125	Dhulaha	0	0	4.1	4.1	0	0	0	4.1	0	0	
1126	Kadoa Jagadisbati	0	0	53.1	53.1	0	0	39.2	13.9	0	0	
1127	Hazaratpur	0	0	350	300	50	0	25.7	274.3	0	0	
1128	Malancha	0	0	49.2	49.2	0	0	24.1	5.1	0	20	
1129	Kamalpur	0	0	36.6	36.6	0	0	16.4	20.2	0	0	
1130	Nischinta	0	0	79	30	49	0	10	20	0	0	
1131	Chak Radhakanta	0	0	54.1	54.1	0	0	44.1	10	0	0	
1132	Ambati	0	0	48.4	8.2	40.2	0	0	8.2	0	0	
1133	Minapara	0	0	47.2	10	37.2	0	0	10	0	0	
1134	Harsura	0	0	425.5	74.5	351	12	46	16.5	0	0	
1135	Uttar Mahadebpur	0	0	165.4	71	94.4	5	60	6	0	0	
1136	Saranjabari	0	0	185.4	74	111.4	0	70	4	0	0	
1137	Gandihar	0	0	87.8	86.2	1.6	0	30	56.2	0	0	
1138	Bandihar	0	0	170.9	49	121.9	6	38	5	0	0	
1139	Srirampur	0	0	103.3	44	59.3	8	30	6	0	0	
1140	Parbatipur	0	0	130.3	70	60.3	16	48	6	0	0	
1141	Krishnabati	0	0	117.2	17	100.2	7	0	10	0	0	
1142	Rampur	0	0	189.7	20.8	168.9	5	0	15.8	0	0	
1143	Jagadishbati	0	0	73.4	8.2	65.1	0	0	8.2	0	0	
1144	Jabrahar	0	0	78.8	12	66.8	0	0	12	0	0	
1145	Sirahal	0	0	40.8	15	25.8	0	0	15	0	0	
1146	Malaha	0	0	246.3	47	199.3	0	32	15	0	0	
1147	Mahadebbati	0	0	161.7	10	151.7	2	0	8	0	0	
1148	Suhari	0	0	118.8	25	93.8	3.5	1.5	20	0	0	
1149	Dhulchandria	0	0	150.7	48.5	102.2	6.5	30	12	0	0	
1150	Jaydharhati	0	0	49.4	8.3	41.1	5	0	3.3	0	0	
1151	Mahanaj	0	0	186.8	18	168.8	6	0	12	0	0	
1152	Kharpa	0	0	56.4	12	44.4	4	0	8	0	0	
1153	Pothai	0	0	41	15	26	0	8	7	0	0	
1154	Hasnagar	0	0	121.2	30	91.2	0	22	8	0	0	
1155	Alinagar	0	0	77.2	20	57.2	0	13	7	0	0	
1156	Sankair	0	0	165.3	40	125.3	0	25	15	0	0	
1157	Bad Sankair	0	0	58.7	15	43.7	5	0	10	0	0	
1158	Muradpur	0	0	59.1	20	39.1	10	0	10	0	0	
1159	Satihar	0	0	30.5	10	20.5	5	0	5	0	0	
1160	Chak Satihar	0	0	64.6	15	49.6	10	0	5	0	0	
1161	Bad Basudebpur	0	0	116.7	100	16.7	50	45	5	0	0	
1162	Chhayani Basudebpur	0	0	61.6	15	46.6	4	7	4	0	0	
1163	Chak Balaram	0	0	318.4	10	308.4	5	0	0	0	5	
1164	Sephalika Chandan	0	0	30.5	12	18.5	0	0	12	0	0	

Name of three most important commodities manufactured			Name of Village	Serial Number
First	Second	Third		
120	121	122	2	1
Rice			Rajeswarpur	1123
			Uttar Gauripur	1124
			Dhulahar	1125
			Kadoa Jagadisbati	1126
			Hazaratpur	1127
			Malancha	1128
			Kamalpur	1129
			Nischinta	1130
			Chak Radhakanta	1131
			Ambati	1132
			Minapara	1133
			Harsura	1134
			Uttar Mahadebpur	1135
			Saranjabari	1136
			Gandihar	1137
			Bandihar	1138
			Srirampur	1139
			Parbatipur	1140
Rice			Krishnabati	1141
			Rampur	1142
			Jagadishbati	1143
			Jabrahar	1144
			Sirahal	1145
			Malahar	1146
Rice			Mahadebbati	1147
Rice			Suhari	1148
			Dhulchandria	1149
			Jaydharhati	1150
Rice			Mahanaj	1151
			Kharpa	1152
			Pothai	1153
			Hasnagar	1154
			Alinagar	1155
			Sankair	1156
			Bad Sankair	1157
			Muradpur	1158
			Satihar	1159
			Chak Satihar	1160
			Bad Basudebpur	1161
			Chhayani Basudebpur	1162
			Chak Balaram	1163
			Sephalika Chandan	1164

Census of India 2011
Amenities and Land use

Serial Number	Name of Village	Location code no.	Total area of the village (in hectares rounded up to one decimal place)	Total population (2011 census)	Number of households (2011 census)	Number of educational amenities available in the village, the distance range code viz: a for 0-5 kms, b for 5-10 kms, c for 10+ kms of nearest place where facility is available							
						Pre-Primary school (PP)	Primary school (P)	Middle school (M)	Secondary School (S)	Senior Secondary school (SS)	Degree college of arts, science & commerce (ASC)	Engineering college(EC)	Medical college (MC)
1	2	3	4	5	6	7	8	9	10	11	12	13	14
1165	Walipara	311498	113.2	430	98	1	1	a	a	b	c	c	c
1166	Banial	311499	262.2	779	185	1	1	1	1	b	c	c	c
1167	Sadullapur	311500	57.9	163	37	b	a	a	a	b	c	c	c
1168	Fatullapur	311501	70.4	337	71	1	1	a	a	b	c	c	c
1169	Chak Nedair	311502	133.6	410	98	1	1	a	a	b	c	c	c
1170	Nedair	311503	134.1	607	163	1	1	a	a	a	c	c	c
1171	Chandpur	311504	39.8	0	0								
1172	Darpail	311505	192	805	198	a	a	b	a	a	c	c	c
1173	Jaminishchinta	311506	180.6	2246	517	2	1	b	a	a	c	c	c
1174	Zaziar	311507	182.3	824	205	1	1	b	a	a	c	c	c
1175	Rajballabh Chak	311508	143.1	680	154	1	1	a	a	a	c	c	c
1176	Durgapur	311509	208.1	714	161	1	1	b	b	b	c	c	c
1177	Chandhati	311510	131.6	875	211	1	1	b	b	b	c	c	c
1178	Karanjabari	311511	99.6	464	111	1	1	b	b	b	c	c	c
1179	Majhi Khanda	311512	84.8	694	164	1	1	1	b	b	c	c	c
1180	Dwip Khanda	311513	364.4	1432	324	1	1	a	a	a	c	c	c
1181	Khorda Malsa	311514	53.4	230	60	b	a	a	a	b	c	c	c
1182	Nodhan	311515	129.7	873	190	1	1	1	1	1	b	c	c
1183	Baneswarbati	311516	146.4	608	140	1	1	b	b	b	c	c	c
1184	Bezahar	311517	45.7	363	80	1	1	b	a	a	c	c	c
1185	Panjara	311518	107.7	459	113	1	1	1	1	1	c	c	c
1186	Bhaginagar	311519	132.5	421	110	1	1	a	b	b	c	c	c
1187	Balikeshetra	311520	55.6	366	86	2	2	a	a	a	c	c	c
1188	Chak Prabhuram	311521	71.9	962	225	1	1	b	a	a	c	c	c
1189	Chak Maniram	311522	60.2	41	9	1	1	a	a	a	c	c	c
1190	Sakair	311523	242.9	1233	305	1	1	b	b	b	c	c	c
1191	Hardail	311524	77.1	144	36	1	1	b	b	b	c	c	c
1192	Mahadebpur	311525	122.5	534	121	1	1	b	b	b	c	c	c
1193	Shibrampur	311526	89.5	254	59	c	a	c	b	c	c	c	c
1194	Chhiraikuri	311527	98.3	527	113	3	3	2	2	2	b	c	c
1195	Jidhra	311528	109.4	795	173	2	2	a	a	b	b	c	c
1196	Kishtapur	311529	195.6	1153	253	2	2	b	b	b	c	c	c
1197	Sarifabad	311530	264.9	985	220	1	1	b	b	b	b	c	c
1198	Jashrai	311531	86.3	609	141	1	1	b	b	b	c	c	c
1199	Sundarpur	311532	178.1	338	83	1	1	b	b	b	c	c	c
1200	Enayetpur	311533	199.4	432	108	1	1	1	1	1	b	c	c
1201	Jadnagar	311534	161.7	1066	262	2	2	a	a	b			
1202	Jamalgachhi	311535	119.1	383	89	1	1	a	a	b	b	b	b
1203	Bishnupur	311536	208.9	2425	563	2	1	1	b	c	b		
1204	Mohishnota	311537	73.4	0	0								
1205	Halidana	311538	163.2	888	200	1	1	1	1	c	c	c	c
1206	Moha	311539	103.9	420	97	a	a	a	a	b	b	b	b

- Village Directory

(As in 2009)

le. (If not available within the : < 5 Kms, b for 5-10 Kms and c cility is available is given).						Number of Medical Amenities available. (If not available within the village , the distance range code viz; a for < 5 Kms, b for 5-10 Kms and c for 10+ kms of nearest place where facility is available is given).						Name of Village	Serial Number				
15	16	17	18	19	20	21	22	23	24	25	26			27	28	29	30
Management institute (MI)	Polytechnic (Pt)	Vocational training school /ITI	Non-formal training centre (NFTC)	Special school for disabled (SSD)	Others (specify)	Community health centre (CHC)	Primary health centre (PHC)	Primary health sub centre (PHS)	Maternity and child welfare centre (MCW)	T.B. clinic (TBC)	Hospital-allopathic (HA)	Hospital-alternative medicine (HO)	Dispensary (D)	Veterinary hospital (VH)	Mobile health clinic (MHC)	Family welfare centre (FWC)	
c	b	c				c	c	a	c	c	c	c	c	c	c	Walipara	1165
	b	c					b	a	c	b	c	c	c	c	c	Banial	1166
	b				1	c	b	b	c	b	c	c	c	c	c	Sadullapur	1167
	c	b	c			c	b	b	c	b	c	c	b	c		Fatullapur	1168
	b	c				c	c	a	c	c	c	c	c	c		Chak Nedair	1169
	a	c					b	a	c	b	c	c	c	b		Nedair	1170
																Chandpur	1171
c	c	a	a	c		b	b	a	b	b	b	b	b	b	b	Darpail	1172
c	c	a	c	c		b	b	1	b	1	b	b	b	b	b	Jaminishchinta	1173
c	c	a	c	c		b	b	a	b	b	b	c	c	c	c	Zaziar	1174
c	c	a		c		a	b	1	b	c	c	c	c		c	Rajballabh Chak	1175
c	c	c	c	c		b	b	b	b	b	b	b	b	b	b	Durgapur	1176
c	c	c	c	c		b	b	b	4	b		b	b	b	b	Chandhati	1177
c	c	b	c	c		b	b	b	b	b	b	b	b	b	b	Karanjabari	1178
c	c	c	c	c		b	b	b	b	b	b	b	b	b	b	Majhi Khanda	1179
c	c	c		c		a	a	a	a	a	a	a	a	a	a	Dwip Khanda	1180
c	c	a	c	c		b	b	b	b	b	b	b	b	b	b	Khorda Malsa	1181
c	c	c	c	c		b	a	b	a	b	b	b	b	b	b	Nodhan	1182
c	c	c	c	c		b	b	b	b	b	b	b	b	a	b	Baneswarbati	1183
c	c	c	c	c		b	b	a	b	b	b	b	b	b	b	Bezahar	1184
c	c	1	c	c		b	b	b	b	b	b	b	b	b	b	Panjara	1185
c	c	a	c	c		b	b	b	b	b	b	c	c	c	c	Bhaginagar	1186
c	c	a	c	c		b	b	b	b	b	b	c	c	c	c	Balikesetra	1187
c	c	a	c	c		b	b	b	b	b	b	b	c	c	c	Chak Prabburam	1188
c	c	a	c	c		b	b	a	b	b	b	b	b	c	c	Chak Maniram	1189
c	c	b	c	c		b	b	1	b	b	b	b	b	b	b	Sakair	1190
c	c	b	c	c		b	b	a	b	b	b	b	b	c	c	Hardail	1191
c	c	c	c	c		b	b	b	b	b	b	b	b	b	b	Mahadebpur	1192
c	c	c	c	c		b	b	a	b	b	b	b	b	b	b	Shibrampur	1193
c	c	c	c	c		b	b	1	1	b	b	b	b	b	b	Chhiraikuri	1194
c	c	c	c	c		a	a	a	a	a	b	b		b	b	Jidhra	1195
c	c	b	c	b		b	b	a		b	b	b	b	b	b	Kishtapur	1196
c	c	c	c	c		b	b	b	b	b	b	b	b	b	b	Sarifabad	1197
c	c	c	c	c		b	b	a	b	b	b	b	c	c	c	Jashrai	1198
c	c	c	c	c		b	b	b	b	b	b	b	b	b	b	Sundarpur	1199
c	c	c	b	c		b	b	b	b	b	b	b	b	b	b	Enayetpur	1200
	b						a			c		b				Madnahr	1201
	b						a				b			b		Jamalgachhi	1202
	c	b	c	c		a	b	b	c	c	c	c	b	b	c	Bishnupur	1203
																Mohishnota	1204
	c							a			c		b		c	Halidana	1205
	b						b	a			b			b		Moha	1206

Serial Number	Name of Village	Number of Non-Government Medical Amenities available.							Availability of drinking water - Yes / No							
		Charitable non Govt. hospital/Nursing home.	Medical practitioner with MBBS Degree	Medical practitioner with other degree	Medical practitioner with no degree	Traditional practitioner and faith healer .	Medicine Shop	Others	Tap water (Treated/Untreated)	Well water (Covered / Uncovered well)	Hand Pump	Tube wells / Bore well	Spring	River / Canal	Tank / Pond / Lake	Others
1	2	32	33	34	35	36	37	38	39	40	41	42	43	44	45	46
1165	Walipara	0	0	0	1	0	0	0	No	No	Yes	Yes	No	No	Yes	No
1166	Banial	0	0	0	1	0	0	0	No	No	Yes	No	No	No	Yes	No
1167	Sadullapur	0	0	0	0	0	0	0	No	No	Yes	No	No	No	Yes	No
1168	Fatullapur	0	0	0	0	0	0	0	No	No	Yes	No	No	No	Yes	No
1169	Chak Nedair	0	0	0	0	0	0	0	No	No	Yes	Yes	No	No	Yes	No
1170	Nedair	0	0	0	0	0	0	0	No	No	Yes	No	No	No	Yes	No
1171	Chandpur															
1172	Darpail	0	0	0	7	3	2	0	No	No	Yes	Yes	No	No	Yes	No
1173	Jaminishchinta	0	0	0	10	2	4	0	No	No	Yes	Yes	No	No	Yes	No
1174	Zaziar	0	0	0	5	3	0	0	No	No	Yes	Yes	No	No	Yes	No
1175	Rajballabh Chak	0	0	0	3	0	0	0	No	No	No	Yes	No	No	Yes	No
1176	Durgapur	0	0	0	0	0	0	0	No	No	No	Yes	No	No	No	No
1177	Chandhati	0	0	0	0	0	0	0	No	No	No	Yes	No	No	Yes	No
1178	Karanjabari	0	0	0	0	0	0	0	No	No	No	Yes	No	No	Yes	No
1179	Majhi Khanda	0	0	0	7	0	0	0	No	No	No	Yes	No	No	No	No
1180	Dwip Khanda	0	0	0	0	0	0	0	No	No	No	No	No	No	No	No
1181	Khorda Malsa	0	0	7	4	2	0	0	No	No	Yes	No	No	No	No	No
1182	Nodhan	0	0	0	0	0	0	0	No	No	Yes	Yes	No	No	Yes	No
1183	Baneswarbati	0	0	0	0	0	0	0	No	No	No	Yes	No	No	Yes	No
1184	Bezahar	0	0	0	2	0	0	0	No	No	No	Yes	No	No	No	No
1185	Panjara	0	0	0	0	0	0	0	No	No	No	Yes	No	No	No	No
1186	Bhaginagar	0	0	0	0	0	0	0	No	No	Yes	No	No	No	Yes	No
1187	Balikeshetra	0	0	0	0	0	0	0	No	No	Yes	No	No	No	Yes	No
1188	Chak Prabhuram	0	0	0	0	0	0	0	No	No	Yes	Yes	No	No	No	No
1189	Chak Maniram	0	0	0	0	0	0	0	No	No	Yes	No	No	No	No	No
1190	Sakair	0	0	0	3	3	3	0	No	No	Yes	Yes	No	No	Yes	No
1191	Hardail	0	0	0	0	0	0	0	No	No	Yes	Yes	No	No	No	No
1192	Mahadebpur	0	0	0	0	1	0	0	No	No	Yes	Yes	No	No	No	No
1193	Shibrampur	0	0	0	0	0	0	0	Yes	No	Yes	Yes	No	No	No	No
1194	Chhiraikuri	0	0	1	1	1	0	0	Yes	Yes	Yes	Yes	No	Yes	Yes	Yes
1195	Jidhra	0	0	0	0	0	0	0	No	No	No	Yes	No	No	Yes	No
1196	Kishtapur	0	0	0	0	0	0	0	No	No	No	Yes	No	Yes	Yes	Yes
1197	Sarifabad	0	0	0	0	0	0	0	No	No	Yes	Yes	No	Yes	Yes	No
1198	Jashrai	0	0	0	4	0	0	0	No	No	No	Yes	No	No	No	No
1199	Sundarpur	0	0	0	3	0	0	0	No	No	Yes	Yes	No	No	No	No
1200	Enayetpur	0	0	0	0	0	0	0	Yes	Yes	Yes	Yes	No	No	No	No
1201	Madnahr	0	0	0	0	0	0	0	Yes	No	Yes	Yes	No	No	Yes	No
1202	Jamalgachhi	0	0	0	0	0	0	0	No	No	Yes	Yes	No	No	Yes	No
1203	Bishnupur	0	1	0	3	0	2	0	No	No	No	Yes	No	No	Yes	No
1204	Mohishnota															
1205	Halidana	0	0	0	0	0	0	0	No	No	Yes	Yes	No	No	Yes	No
1206	Moha	0	0	0	0	0	0	0	No	No	Yes	No	No	No	No	No

Availability of toilet & others Yes / No				Communication and transport facilities (If amenities available code -Yes is given except for Village Pin Code ,If not available within the village , the distance range code viz; a for < 5 Kms, b for 5-10 Kms and c for 10+ kms of nearest place where facility is available is given).								
Community toilet including bath.	Community toilet excluding bath.	Rural sanitary mart or sanitary hardware outlet available near the village.	Community bio- gas or recycle of waste for productive use.	Post office(PO)	Sub post office (SPO)	Post & Telegraph office (P&TO)	Village Pin Code	Telephones (Land lines)	Public call office (PCO)	Mobile phone coverage	Name of Village	Serial Number
47	48	49	50	51	52	53	54	55	56	57	2	1
No	No	No	No	a	c	c	733127	b	a	Yes	Walipara	1165
No	No	No	No	Yes	c	c	733127	Yes	b	Yes	Banial	1166
No	No	No	No	a	c	c	733127	b	b	Yes	Sadullapur	1167
No	No	No	No	a	c	c	733127	b	b	Yes	Fatullapur	1168
No	No	No	No	a	c	c	733127	b	b	Yes	Chak Nedair	1169
No	No	No	No	a	b	b	733127	a	a	Yes	Nedair	1170
											Chandpur	1171
No	No	No	No	b	a	b	733127	Yes	Yes	Yes	Darpail	1172
No	No	No	No	b	Yes	b	733127	Yes	Yes	Yes	Jaminishchinta	1173
No	No	No	No	b	a	b	733127	b	b	b	Zaziar	1174
No	No	No	No		a	b	733140	a	b	Yes	Rajballabh Chak	1175
No	No	No	No	a	a	a	733127	a	a	a	Durgapur	1176
No	No	No	No	b	b	b	733127	b	b	b	Chandhati	1177
No	No	No	No	b	a	b	733127	b	b	b	Karanjabari	1178
No	No	No	No	a	a	a	733127	Yes	Yes	Yes	Majhi Khanda	1179
No	No	No	No	a	a	a	733127	a	a	a	Dwip Khanda	1180
No	No	No	No	b	b	b	733127	b	c	Yes	Khorda Malsa	1181
No	No	No	No	a	a	a	733127	b	b	b	Nodhan	1182
No	No	No	No	b	b	b	733127	b	b	b	Baneswarbati	1183
No	No	No	No	b	Yes	b	733127	Yes	Yes	Yes	Bezahar	1184
No	No	No	No	b	a	b	733127	b	a	Yes	Panjara	1185
Yes	Yes	Yes	Yes	a	b	c	733127	b	c	c	Bhaginagar	1186
Yes	Yes	Yes	Yes	a	b	c	733127	b	c	c	Balikeshetra	1187
No	No	No	No	a	b	c	733127	b	b	b	Chak Prabhuram	1188
Yes	Yes	Yes	Yes	b	a	b	733102	b	b	b	Chak Maniram	1189
No	No	No	No	b	a	b	733127	Yes	Yes	Yes	Sakair	1190
Yes	Yes	Yes	Yes	c	a	c	733127	b	b	b	Hardail	1191
No	No	No	No	c	Yes	c	733127	Yes	Yes	Yes	Mahadebpur	1192
No	No	No	No	a	a	c	733127	Yes	b	Yes	Shibrampur	1193
No	No	No	No	Yes	Yes	Yes	733127	Yes	Yes	Yes	Chhiraikuri	1194
No	Yes	Yes	No	a	b	b	733127	b	b	b	Jidhra	1195
No	No	No	No	b	b	b	733127	b	b	b	Kishtapur	1196
No	No	No	No	b	b	b	733127	b	Yes	Yes	Sarifabad	1197
No	No	No	No	b	a	b	733127	b	Yes	b	Jashrai	1198
No	No	No	No	b	a	b	733127	Yes	a	Yes	Sundarpur	1199
Yes	Yes	Yes	Yes	Yes	Yes	Yes	733140	Yes	Yes	Yes	Enayetpur	1200
No	No	No	No	Yes	b	b	733127	b	b	Yes	Madnahar	1201
No	No	No	No	a		b	733127	a	b	Yes	Jamalgachhi	1202
No	No	No	No	a	Yes	c	733127	Yes	c	Yes	Bishnupur	1203
											Mohishnota	1204
No	No	No	No	Yes	c	c	733127	c	c	Yes	Halidana	1205
No	No	No	No	Yes	a	a	733127	a	a	Yes	Moha	1206

Communication and transport facilities (If amenities available code -Yes is given except for Village Pin Code ,If not available within the village , the distance range code viz; a for < 5 Kms, b for 5-10 Kms and c for 10+ kms of nearest place where facility is available is given).													Village connected to highways (If amenities available code -' village , the distance range co and c for 10+ kms of nearest p				
Serial Number	Name of Village	Internet cafes/ Common service centre (CSC)	Private courier facility	Bus service (Public & Private)	Railway stations	Auto/Modified Autos	Taxis and Vans	Tractors	Cycle-pulled rickshaws(Manual & Machine driven)	Carts driven by animals	Sea /River ferry service	Connected to national highway(NH)	Connected to state highway(SH)	Connected to major district road (MDR)	Connected to others district road	Pucca roads	
1	2	58	59	60	61	62	63	64	65	66	67	68	69	70	71	72	
1165	Walipara	a	c	b	c	a	a	b	b	Yes	c	c	c	a	a	a	
1166	Banial	a	c	c	c	b	b	c	a	Yes	c	c	c	a	Yes	a	
1167	Sadullapur	c	c	b	c	b	b	b	b	Yes	c	c	c	a		a	
1168	Fatullapur	c	c	c	c	b	c	b	b	Yes	c	c	c	b		a	
1169	Chak Nedair	c	c	a	c	a	c	c	a	Yes	c	c	c	a	Yes	Yes	
1170	Nedair	c	c	b	c	a	a	a	a	Yes	c	c	b	a		a	
1171	Chandpur																
1172	Darpail	b	b	b	c	Yes	Yes	Yes	Yes	Yes	c	c	b	Yes	Yes	Yes	
1173	Jaminishchinta	b	c	b	c	Yes	Yes	Yes	Yes	Yes	c	b	b	Yes	Yes	Yes	
1174	Zaziar	b	b	b	c	Yes	Yes	b	Yes	c	c	c	a	a	a	a	
1175	Rajballabh Chak	c	b	a	c	Yes	Yes	Yes	Yes	Yes	c	b	a		Yes	Yes	
1176	Durgapur	a	a	a	b	a	a	a	a	a	a	b	c	Yes	b	a	
1177	Chandhati	c	c	a	c	c	b	Yes	Yes	Yes	c	c	b	Yes	a	a	
1178	Karanjabari	c	c	a	c	c	Yes	b	b	c	c	c	b	Yes	a	a	
1179	Majhi Khanda	a	a	Yes	b	a	Yes	a	Yes	a	a	b	b	Yes	Yes	a	
1180	Dwip Khanda	a	a	a	c	a	a	a	a	c	c	b	b	Yes	b	b	
1181	Khorda Malsa	b	c	b	b	b	Yes	Yes	Yes	Yes	c	c	a	Yes	Yes	a	
1182	Nodhan	c	a	a	c	b	a	b	Yes	c	c	c	c	c	Yes	a	
1183	Baneswarbati	b	b	b	c	b	b	b	b	b	b	c	b	Yes	Yes	a	
1184	Bezahar	b	b	b	c	b	b	b	b	b	b	b	b	a	a	a	
1185	Panjara	b	b	a	c	a	a	a	Yes	a	a	c	c		a	a	
1186	Bhaginagar	c	b	b	c	a	a	a	a	a	c	c	a	a	a	a	
1187	Balikeshetra	c	b	b	c	a	a	a	a	a	c	c	a	a	a	a	
1188	Chak Prabhuram	c	b	b	c	a	a	a	a	a	c	c	b	b	a	a	
1189	Chak Maniram	b	b	b	c	a	a	a	a	a	c	c	b	b	a	a	
1190	Sakair	b	b	b	b	Yes	Yes	Yes	Yes	Yes	c	c	b		Yes	Yes	
1191	Hardail	b	b	a	c	a	a	a	a	a	c	c	b	b	a	a	
1192	Mahadebpur	c	c	c	c	c	c	c	Yes	Yes	c		c	c	b	a	
1193	Shibrampur	b	b	b	b	b	Yes	b	Yes	Yes	b	b	c	b	b	b	
1194	Chhiraikuri	Yes	Yes	b	c	Yes	b	Yes	Yes	Yes	c				Yes	Yes	
1195	Jidhra	c	b	b	c	b	b	a	Yes	Yes	b	c	c	b	b	b	
1196	Kishtapur	b	b	b	c	c	Yes	b	a	Yes	c	c	c	c	Yes	b	
1197	Sarifabad	b	b	b	c	Yes	Yes	b	Yes	b	c	c	c	Yes	a	a	
1198	Jashrai	b	b	a	c	a	a	a	Yes	a	c	c	b	b	Yes	a	
1199	Sundarpur	a	b	a	c	Yes	Yes	Yes	Yes	b	c	c	c	Yes	a	a	
1200	Enayetpur	Yes	Yes	Yes	Yes	Yes	Yes	Yes	Yes	Yes	Yes			Yes	Yes	Yes	
1201	Madnahr	b	a	Yes	c	c	Yes	Yes	Yes	Yes	c	c	c	Yes	Yes	Yes	
1202	Jamalgachhi	c	b	Yes	c	b	Yes	Yes	Yes	Yes	c	c	c	Yes	Yes	Yes	
1203	Bishnupur	c	Yes	Yes	c	Yes	Yes	Yes	Yes	Yes	c	a	b	Yes	Yes	Yes	
1204	Mohishnota																
1205	Halidana	c	b	b	c	c	b	Yes	Yes	Yes	c	c	c		Yes	a	
1206	Moha	a	a	Yes	Yes	Yes	Yes	a	a	Yes	a	c	c		Yes	Yes	

,village roads, banks & credit societies Yes is given, If not available within the de viz; a for < 5 Kms, b for 5-10 Kms lace where facility is available is given).													Availability of miscellaneous facilities (If amenities available code -Yes is given, If not available within the village , the distance range code viz; a for < 5 Kms, b for 5-10 Kms and c for 10+ kms of nearest place where facility is available is given).			
73	74	75	76	77	78	79	80	81	82	83	84	85	86	87	Name of Village	Serial Number
Yes			a	b	c	c	Yes	a	c	a	c	Yes	Yes	Yes	Walipara	1165
a			a	b	c	Yes	Yes	a	c	b	c	Yes	Yes	Yes	Banial	1166
Yes			a	b	c	c	Yes	a	c	b	c	Yes	Yes	Yes	Sadullapur	1167
a			b	b	c	c	Yes	a	c	b	c	Yes	Yes	Yes	Fatullapur	1168
a			a	b	c	c	Yes	Yes	c	a	c	Yes	Yes	Yes	Chak Nedair	1169
a			a	a	b	c	Yes	a	c	a	b	Yes	Yes	Yes	Nedair	1170
															Chandpur	1171
Yes	Yes	c	b	a	b	Yes	Yes	a	c	a	a	Yes	Yes	Yes	Darpail	1172
Yes	Yes	c	a	Yes	b	Yes	Yes	Yes	Yes	Yes	Yes	Yes	Yes	b	Jaminishchinta	1173
a	a	a	a	a	b	c	Yes	c	c	a	b	Yes	Yes	Yes	Zaziar	1174
Yes			b	a	c	c	Yes	Yes	c	a	a	Yes	b	Yes	Rajballabh Chak	1175
a	a	a	a	b	b	b	Yes	a	c	a	a	a	Yes	a	Durgapur	1176
a	a	a	a	b	b	c	Yes	a	c	b	b	b	Yes	b	Chandhati	1177
a	a	c	a	a	b	c	Yes	a	c	b	b	Yes	Yes	b	Karanjabari	1178
a	a	a	b	a	a	c	a	a	Yes	Yes	Yes	Yes	Yes	Yes	Majhi Khanda	1179
a		b	b			c	Yes	a	c	a	a	a	Yes	a	Dwip Khanda	1180
a	a	a	a	b	b	Yes	Yes	b	c	a	b	Yes	Yes	Yes	Khorda Malsa	1181
a	a	Yes	b	b	b	b	Yes	Yes	c	a	a	a	Yes	b	Nodhan	1182
a	a	a	b	b	b	c	Yes	a	c	b	b	Yes	Yes	b	Baneswarbati	1183
a	a	a	a	a	b	c	Yes	a	c	b	Yes	a	Yes	a	Bezahar	1184
a	a	a	a	a	b	c	Yes	Yes	Yes	Yes	Yes	a	a	a	Panjara	1185
Yes	a	a	a	b	b	c	Yes	b	c	b	b	Yes	Yes	Yes	Bhaginagar	1186
a	a	a	a	b	b	c	Yes	Yes	Yes	b	Yes	Yes	Yes	Yes	Balikeshetra	1187
a	a	c	a	b	b	c	a	b	c	a	b	a	a	Yes	Chak Prabhuram	1188
a	a	a	a	b	b	c	Yes	b	c	a	b	a	a	a	Chak Maniram	1189
Yes	Yes	c	a	a	c	c	Yes	Yes	c	a	a	Yes	Yes	a	Sakair	1190
a	a	a	a	c	c	c	Yes	c	c	a	c	b	Yes	a	Hardail	1191
a	a	a	a	b	c	c	b	b	c	b	b	Yes	Yes	b	Mahadebpur	1192
Yes	b	b	b	b	c	c	a	b	c	b	a	a	Yes	a	Shibrampur	1193
Yes	Yes	Yes	Yes	Yes	b	Yes	a	a	c	a	b	Yes	a	a	Chhiraikuri	1194
b		Yes	Yes	b	c	c	Yes	Yes	Yes	Yes	b	b	Yes	Yes	Jidhra	1195
b	b	Yes	b	b	b	c	Yes	b	c	Yes	b	Yes	b	b	Kishtapur	1196
a	a	a	a	b	b	c	Yes	a	c	a	b	a	a	a	Sarifabad	1197
a	a	c	a	b	b	c	b	a	c	a	a	a	a	b	Jashrai	1198
Yes	a		a	b	b	c	Yes	a	c	a	Yes	Yes	Yes	Yes	Sundarpur	1199
Yes	Yes	Yes	Yes	Yes	b	Yes	a	a	c	a	a	b	a	b	Enayetpur	1200
a	a		a	b	b	c	Yes	c	c	a	c	b	Yes	Yes	Madnahr	1201
Yes	a		b	b	c	c	Yes	c	c	Yes	c	b	Yes	Yes	Jamalgachhi	1202
Yes			a		b	b	Yes	Yes	c	a	c	c	Yes	Yes	Bishnupur	1203
															Mohishnota	1204
a	a		a	b		c	Yes	c	c	Yes	a	Yes	Yes	Yes	Halidana	1205
Yes	a	a	b	Yes	Yes	Yes	Yes	c	c	Yes	b	Yes	Yes	Yes	Moha	1206

Availability of miscellaneous facilities (If amenities available code -Yes is given, If not available within the village , the distance range code viz; a for < 5 Kms, b for 5-10 Kms and c for 10+ kms of nearest place where facility is available is given).													Availability of electricity (Yes/No)			
Serial Number	Name of Village	ASHA (Accredited Social Health Activist)	Community centre with/without TV	Sports Field,	Sports Club / Recreation Centre	Cinema / Video Hall	Public Library	Public Reading Room	Newspaper Supply	Assembly Polling station	Birth & Death Registration Office	Power Supply for Domestic Use (ED)	Power Supply for Agricultural Use (EAG)	Power Supply for Commercial Use (EC)	Power Supply for All Uses (EA)	
1	2	88	89	90	91	92	93	94	95	96	97	98	99	100	101	
1165	Walipara	a	c	Yes	c	c	b	c	b	Yes	a	Yes	Yes	Yes	Yes	
1166	Banial	a	Yes	Yes	Yes	c	b	Yes	b	Yes	Yes	Yes	Yes	Yes	Yes	
1167	Sadullapur	a	Yes	a	Yes	c	b	c	b	a	a	Yes	Yes	Yes	Yes	
1168	Fatullapur	a	Yes	a	Yes	c	b	Yes	b	a	a	Yes	Yes	Yes	Yes	
1169	Chak Nedair	Yes	c	Yes	c	c	a	c	a	a	a	Yes	Yes	Yes	Yes	
1170	Nedair	a	Yes	a	c	a	a	c	a	Yes	a	Yes	Yes	Yes	Yes	
1171	Chandpur															
1172	Darpail	Yes	b	b	b	Yes	a	a	Yes	a	a	Yes	Yes	Yes	Yes	
1173	Jaminishchinta	Yes	c	b	b	b	Yes	b	Yes	Yes	Yes	Yes	Yes	Yes	Yes	
1174	Zaziar	Yes	b	a	b	b	a	a	b	Yes	a	Yes	Yes	Yes	Yes	
1175	Rajballabh Chak	Yes	Yes	Yes	Yes	Yes	Yes	Yes	Yes	Yes	a	Yes	Yes	Yes	Yes	
1176	Durgapur	Yes	b	b	b	b	b	b	a	b	b	Yes	Yes	Yes	Yes	
1177	Chandhati	Yes	b	b	b	b	b	b	c	a	b	Yes	Yes	Yes	Yes	
1178	Karanjabari	Yes	b	a	a	b	b	b	b	a	b	Yes	Yes	No	No	
1179	Majhi Khanda	Yes	b	b	b	b	b	b	b	Yes	a	Yes	Yes	Yes	Yes	
1180	Dwip Khanda	a	a	a	a	a	a	b	b	b	a	Yes	Yes	No	No	
1181	Khorda Malsa	Yes	b	b	c	b	a	a	b	a	a	Yes	Yes	Yes	Yes	
1182	Nodhan	Yes	Yes	c	c	c	c	c	c	c	Yes	Yes	Yes	Yes	Yes	
1183	Baneswarbati	a	b	b	b	b	b	b	b	Yes	b	Yes	Yes	Yes	Yes	
1184	Bezahar	a	a	a	a	a	a	a	a	Yes	a	Yes	Yes	Yes	Yes	
1185	Panjara	a	a	a	a	a	a	a	Yes	Yes	a	Yes	Yes	Yes	Yes	
1186	Bhaginagar	b	b	b	b	b	b	b	b	Yes	b	Yes	Yes	Yes	Yes	
1187	Balikeshetra	b	b	b	b	b	b	b	b	Yes	b	Yes	Yes	Yes	Yes	
1188	Chak Prabhuram	a	b	b	b	b	b	a	b	a	a	Yes	Yes	Yes	Yes	
1189	Chak Maniram	Yes	a	a	b	a	a	a	b	a	a	Yes	Yes	Yes	Yes	
1190	Sakair	a	b	b	b	b	a	a	Yes	Yes	a	Yes	Yes	Yes	Yes	
1191	Hardail	a	a	a	a	b	a	b	b	a	b	Yes	Yes	Yes	Yes	
1192	Mahadebpur	b	c	c	c	c	c	c	c	c	c	Yes	Yes	Yes	Yes	
1193	Shibrampur	b	a	a	b	a	b	c	b	a	c	Yes	Yes	Yes	Yes	
1194	Chhiraikuri	b	b	b	b	b	b	b	b	b	b	Yes	Yes	Yes	Yes	
1195	Jidhra	Yes	b	b	b	b	b	b	b	Yes	b	Yes	Yes	Yes	Yes	
1196	Kishtapur	b	b	b	b	b	b	b	b	Yes	b	Yes	Yes	Yes	Yes	
1197	Sarifabad	a	b	b	b	b	b	b	b	Yes	b	Yes	Yes	Yes	Yes	
1198	Jashrai	a	b	a	a	b	b	b	b	a	b	Yes	Yes	Yes	Yes	
1199	Sundarpur	Yes	a	a	b	b	b	b	a	Yes	b	Yes	Yes	Yes	Yes	
1200	Enayetpur	c	b	b	b	b	b	b	b	b	b	Yes	Yes	Yes	Yes	
1201	Madnahr	Yes	a	a	Yes	b	b	b	b	Yes	b	Yes	Yes	Yes	Yes	
1202	Jamalgachhi	Yes	c	a	Yes	b	b	b	Yes	a	b	Yes	Yes	Yes	Yes	
1203	Bishnupur	Yes	b	b	c	c	c	b	a	Yes	a	Yes	Yes	Yes	Yes	
1204	Mohishnota															
1205	Halidana	Yes	Yes	Yes	a	Yes	c	c	c	Yes	c	Yes	Yes	Yes	Yes	
1206	Moha	Yes	Yes	a	b	a	b	b	b	Yes	Yes	Yes	Yes	Yes	Yes	

Nearest Town		Land Use							
		Area under different types of land use (in hectares rounded up to one decimal place)							
Name	Distance range code i.e. a for < 5 Kms, b for 5-10 Kms and c for 10+ kms .	Forests	Area under Non-agricultural Uses	Barren and Un-cultivable land	Permanent Pastures and Other Grazing Lands	Land Under Miscellaneous Tree Crops etc.	Culturable Waste Land	Name of Village	Serial Number
102	103	104	105	106	107	108	109	2	1
BALURGHAT	c	0	19	0	0	0	6	Walipara	1165
BALURGHAT	c	0	35	0	0	0	5	Banial	1166
BALURGHAT	c	0	8	0	0	0	3	Sadullapur	1167
BALURGHAT	c	0	9	0	0	0	4	Fatullapur	1168
BALURGHAT	c	0	22	0	0	0	6.6	Chak Nedair	1169
BALURGHAT	c	0	28	0	0	0	15	Nedair	1170
		0	16	0	0	0	20.3	Chandpur	1171
GANGARAMPUR	c	0	74.7	0	0	0	97.9	Darpail	1172
GANGARAMPUR	c	0	55.4	0	0	0	79.7	Jaminishchinta	1173
GANGARAMPUR	c	0	100.2	0	0	0	26.4	Zaziar	1174
GANGARAMPUR	c	2	7	0	0	0	34.1	Rajballabh Chak	1175
GANGARAMPUR	c	0	47.8	0	0	0	48.7	Durgapur	1176
GANGARAMPUR	c	0	70	0	0	0	51.6	Chandhati	1177
GANGARAMPUR	c	0	35	0	0	0	21.4	Karanjabari	1178
GANGARAMPUR	c	0	35	0	0	0	44.5	Majhi Khanda	1179
GANGARAMPUR	c	0	170	0	0	0	102	Dwip Khanda	1180
GANGARAMPUR	c	0	8.2	0	0	0	26.1	Khorda Malsa	1181
GANGARAMPUR	c	2	91	0	0	0	20.7	Nodhan	1182
GANGARAMPUR	c	2.5	90	0	0	0	31.9	Baneswarbati	1183
GANGARAMPUR	c	1	20.4	0	0	0	17.1	Bezahar	1184
GANGARAMPUR	c	0	54.6	0	0	0	47.6	Panjara	1185
GANGARAMPUR	c	0	70.5	0	0	0	53.5	Bhaginagar	1186
GANGARAMPUR	c	1	25.5	0	0	0	16.3	Balikeshetra	1187
GANGARAMPUR	c	0	10.9	0	0	0	52.2	Chak Prabhuram	1188
GANGARAMPUR	c	3.5	8.6	0	0	0	41.1	Chak Maniram	1189
GANGARAMPUR	c	0	108.4	0	0	0	64.2	Sakair	1190
BALURGHAT	c	2.8	31	0	0	0	36.9	Hardail	1191
BALURGHAT	c	0	70	0	0	0	38.1	Mahadebpur	1192
BALURGHAT	c	2	50.4	0	0	0	29.1	Shibrampur	1193
GANGARAMPUR	c	1.2	60	0	0	0	27	Chhiraikuri	1194
GANGARAMPUR	c	0	86	0	0	0	9.4	Jidhra	1195
GANGARAMPUR	c	0	105	0	0	0	58.6	Kishtapur	1196
GANGARAMPUR	c	0	125.4	0	0	0	84.9	Sarifabad	1197
GANGARAMPUR	c	1	19.3	0	0	0	50	Jashrai	1198
GANGARAMPUR	c	0	24.5	0	0	0	0	Sundarpur	1199
GANGARAMPUR	c	1	42.5	0	0	0	137.9	Enayetpur	1200
BALURGHAT	c	0	8.8	0	0	0	0.1	Madnahr	1201
BALURGHAT	c	0	2.8	0	0	0	15	Jamalgachhi	1202
BALURGHAT	c	0	29	0	0	0	27.9	Bishnupur	1203
		0	20.7	0	0	0	11.1	Mohishnota	1204
GANGARAMPUR	c	0	3.7	0	0	0	3.4	Halidana	1205
GANGARAMPUR	c	0	17.5	0	0	0	13.2	Moha	1206

Land Use												
Area under different types of land use (in hectares rounded up to one decimal place)								Area irrigated by source (in hectare).				
Serial Number	Name of Village	Fallow lands other than current fallows	Current Fallows	Net Area Sown	Total Irrigated Land Area	Total Un-irrigated Land Area	Canals (C)	Wells/Tube-wells(W/TW)	Tanks/Lakes(T/L)	Water Falls(WF)	Others(O)	
1	2	110	111	112	113	114	115	116	117	118	119	
1165	Walipara	0	0	88.2	20	68.2	0	8	12	0	0	
1166	Banial	0	0	222.2	62	160.2	0	0	62	0	0	
1167	Sadullapur	0	0	46.9	10	36.9	0	6	4	0	0	
1168	Fatullapur	0	0	57.4	5	52.4	0	0	5	0	0	
1169	Chak Nedair	0	0	105	38	67	0	18	20	0	0	
1170	Nedair	0	0	91.1	30	61.1	0	0	30	0	0	
1171	Chandpur	0	0	3.5	3.5	0	2	0	1.5	0	0	
1172	Darpail	0	0	19.3	19.3	0	0	0	11.3	0	8	
1173	Jaminishchinta	0	0	45.6	5.6	40	0.8	1	3.8	0	0	
1174	Zaziar	0	0	55.8	5.8	50	0	0	5.8	0	0	
1175	Rajballabh Chak	0	0	100	20	80	0	12.5	7.5	0	0	
1176	Durgapur	0	0	111.6	11.6	100	1.8	2.6	7.2	0	0	
1177	Chandhati	0	0	10	10	0	1	2.6	6.4	0	0	
1178	Karanjabari	0	0	43.2	43.2	0	0.2	8	33	0	2	
1179	Majhi Khanda	0	0	5.2	5.2	0	0	0	5.2	0	0	
1180	Dwip Khanda	0	0	92.4	82.4	10	4	15	61.4	0	2	
1181	Khorda Malsa	0	0	19	19	0	1	1	17	0	0	
1182	Nodhan	0	0	16	16	0	3	1	11	0	1	
1183	Baneswarbati	0	0	22	22	0	1	1	20	0	0	
1184	Bezahar	0	0	7.2	7.2	0	0	0	6	0	1.2	
1185	Panjara	0	0	5.5	5.5	0	0	0	3.5	0	2	
1186	Bhaginagar	0	0	8.5	8.5	0	1	1	6	0	0.5	
1187	Balikeshetra	0	0	12.8	12.8	0	4	2	6	0	0.8	
1188	Chak Prabhuram	0	0	8.8	8.8	0	2	1	5	0	0.8	
1189	Chak Maniram	0	0	7	7	0	0	0	7	0	0	
1190	Sakair	0	0	70.3	30.3	40	0	0	30.3	0	0	
1191	Hardail	0	0	6.4	6.4	0	0	0	3.9	0	2.5	
1192	Mahadebpur	0	0	14.4	14.4	0	0	0	13.4	0	1	
1193	Shibrampur	0	0	8	8	0	1.8	1	4.2	0	1	
1194	Chhiraikuri	0	0	10.1	10.1	0	10.1	0	0	0	0	
1195	Jidhra	0	0	14	14	0	2	3	9	0	0	
1196	Kishtapur	0	0	32	32	0	0	0	28	0	4	
1197	Sarifabad	0	0	54.6	54.6	0	15.6	1	38	0	0	
1198	Jashrai	0	0	16	16	0	4	5	7	0	0	
1199	Sundarpur	0	0	153.5	8	145.5	0	0	8	0	0	
1200	Enayetpur	0	0	18	18	0	0	0	18	0	0	
1201	Madnagar	0	0	152.8	143.6	9.2	51.6	0	92	0	0	
1202	Jamalgachhi	0	0	101.3	94.5	6.9	74.2	0	20.3	0	0	
1203	Bishnupur	0	0	152	100	52	89.1	0	10.9	0	0	
1204	Mohishnota	0	0	41.6	31.6	10	31.6	0	0	0	0	
1205	Halidana	0	0	156.1	148.4	7.7	117.3	3	28.2	0	0	
1206	Moha	0	0	73.2	16.6	56.6	5	8.1	3.5	0	0	

Name of three most important commodities manufactured			Name of Village	Serial Number
First	Second	Third		
120	121	122	2	1

Walipara	1165
Banial	1166
Sadullapur	1167
Fatullapur	1168
Chak Nedair	1169
Nedair	1170
Chandpur	1171
Darpail	1172
Jaminishchinta	1173
Zaziar	1174
Rajballabh Chak	1175
Durgapur	1176
Chandhati	1177
Karanjabari	1178
Majhi Khanda	1179
Dwip Khanda	1180
Khorda Malsa	1181
Nodhan	1182
Baneswarbati	1183
Bezahar	1184
Panjara	1185
Bhaginagar	1186
Balikeshetra	1187
Chak Prabhuram	1188
Chak Maniram	1189
Sakair	1190
Hardail	1191
Mahadebpur	1192
Shibrampur	1193
Chhiraikuri	1194
Jidhra	1195
Kishtapur	1196
Sarifabad	1197
Jashrai	1198
Sundarpur	1199
Enayetpur	1200
Madnaha	1201
Jamalgachhi	1202
Bishnupur	1203
Mohishnota	1204
Halidana	1205
Moha	1206

Census of India 2011
Amenities and Land use

Serial Number	Name of Village	Location code no.	Total area of the village (in hectares rounded up to one decimal place)	Total population (2011 census)	Number of households (2011 census)	Number of educational amenities available in village , the distance range code viz; a for 0-5 kms, b for 5-10 kms, c for 10-15 kms, d for 15-20 kms, e for 20-25 kms, f for 25-30 kms, g for 30-35 kms, h for 35-40 kms, i for 40-45 kms, j for 45-50 kms, k for 50-55 kms, l for 55-60 kms, m for 60-65 kms, n for 65-70 kms, o for 70-75 kms, p for 75-80 kms, q for 80-85 kms, r for 85-90 kms, s for 90-95 kms, t for 95-100 kms, u for 100+ kms of nearest place where facility is available							
						7 Pre-Primary school (PP)	8 Primary school (P)	9 Middle school (M)	10 Secondary School (S)	11 Senior Secondary school (SS)	12 Degree college of arts, science & commerce (ASC)	13 Engineering college(EC)	14 Medical college (MC)
1207	Telighata Bhabanipur	311540	216.6	770	195	2	2		a	b	b	b	
1208	Dakshin Jamalpur	311541	129.9	952	221	1	1	a		b	b	b	
1209	Sehas	311542	91.8	231	51	1	1		1		1	1	
1210	Mamudpur	311543	426.6	2658	637	2	2	1	1				
1211	Ramrampur	311544	95.2	530	116	1	1	a		a	a	a	
1212	Jamlabad	311545	342.8	1630	393	2	2	a		b			
1213	Pathar Ghata	311546	67.7	0	0								
1214	Ramchandrapur	311547	885.1	4538	1067	5	4	1	1	a	c	c	
1215	Madhabpur	311548	65.5	170	43	1	1	a	b	a	c	c	
1216	Jiyatkunda	311549	238.9	1469	343	2	2	a		b	c	c	
1217	Chandipur	311550	189.1	700	162	1	1	a	b	c	c	c	
1218	Jagannathpur	311551	79.1	536	120	1	1	a	b	c	c	c	
1219	Dharmadanga	311552	51.1	104	28	1	1	a		a	c	c	
1220	Chak Madhusudan	311553	56.6	497	128	1	1		a	c	c	c	
1221	Chak Bhagirath	311554	94.5	845	213	1	1	1	a	c	c	c	
1222	Benipur	311555	542	850	210	1	1	a	a	a	c	c	
1223	Badalpur	311556	146.4	960	219	1	1	b	a	a	c	c	
1224	Bhikahar	311557	358.6	3070	724	2	1		a	c	c	c	
1225	Ganguria	311558	98.5	631	148	1	1	a	a	a	c	c	
1226	Hazrabari	311559	73.5	657	152	2	1	b	b	a	c	c	
1227	Mehur	311560	206.5	469	110	1	1	a	a	a	c	c	
1228	Bhaior	311561	455.8	3716	889	2	2	1	1	1	c	c	
1229	Aichanda	311562	119.2	719	166	1	1	a	a	a	c	c	
1230	Ghatul	311563	103.4	416	101	1	1			1	c	c	
1231	Dhasanbil	311564	88.7	0	0								
1232	Nababnagar	311565	169.2	2471	573	1	1	a	a	a	c	c	
1233	Lakshminaryanpur	311566	272.4	1593	367	2	1	a	a	b	c	c	
1234	Nahirkuri	311567	85.3	452	103	a	a	a	a	c	c	c	
1235	Berali	311568	100.2	434	109	1	1	a		1	c	c	
1236	Bakharpur	311569	136.6	782	172	1	1	1	1	b	c	c	
1237	Basakbari	311570	104.8	615	149	1	a	a	a	b	c	c	
1238	Baturia	311571	229	1551	345	2	2	1	1	b	c	c	
1239	Ghatika	311572	215.7	1318	306	1	1	1	a	a	c	c	
1240	Shalgaon	311573	108.1	433	103	1	1	a	a	b	c	c	
1241	Shishrail	311574	126	435	110	b	a	a	a	b	c	c	
1242	Bhadrail	311575	143.3	1049	229	2	1	1	1	b	c	c	
1243	Gopal Nagar	311576	75.3	870	186	1	1	a	a	b	c	c	
1244	Garail	311577	380.1	1904	426	1	1		a	a	c	c	
1245	Soair	311578	185.7	822	201	1	1	a	a	a	c	c	
1246	Shyampur	311579	132.9	591	129	1	1	a	a	a	c	c	
1247	Jobsa	311580	96.4	413	102	1	1		a		c	c	
1248	Fatepur	311581	170	1233	284	3	2			a	b	b	

- Village Directory

(As in 2009)

le. (If not available within the : < 5 Kms, b for 5-10 Kms and c cility is available is given).					Number of Medical Amenities available. (If not available within the village , the distance range code viz; a for < 5 Kms, b for 5-10 Kms and c for 10+ kms of nearest place where facility is available is given).							Name of Village	Serial Number					
15	16	17	18	19	20	21	22	23	24	25	26			27	28	29	30	31
Management institute (MI)	Polytechnic (Pt)	Vocational training school /ITI	Non-formal training centre (NFTC)	Special school for disabled (SSD)	Others (specify)	Community health centre (CHC)	Primary health centre (PHC)	Primary health sub centre (PHS)	Maternity and child welfare centre (MCW)	T.B. clinic (TBC)	Hospital-allopathic (HA)	Hospital-alternative medicine (HO)	Dispensary (D)	Veterinary hospital (VH)	Mobile health clinic (MHC)	Family welfare centre (FWC)		
		b					c	a			c		b	c			Telighata Bhabanipur	1207
		b						a			b		a	a			Dakshin Jamalpur	1208
		b							1			c	c	c			Sehas	1209
					a		a	a			c			b			Mamudpur	1210
a	a	b	a	a	a			1			b			b			Ramrampur	1211
		b						1	1		b		b	b			Jamlabad	1212
																	Pathar Ghata	1213
	c	c	c	c			c		1	c	c	c	c	c	b		Ramchandrapur	1214
c	c	c		c		c	b	a	a	b	b	a	b	a	c	a	Madhabpur	1215
	c	c		c			c	a	c	c	c	c	c	c	c		Jiyatkunda	1216
	c	c		c			b	b		b	b	c	b	c			Chandipur	1217
c	c	c	c	c		c	b	b	c	b	b	c	b	c	c	c	Jagannathpur	1218
c	c	c		c			b	a	a	b	b	c	b	c	c	a	Dharmadanga	1219
c	c	c		c		c	b	a		b	b	c	b	c	c		Chak Madhusudan	1220
c	c	c		c		c	b	b	c	b	b	c	b	c	c	c	Chak Bhagirath	1221
c	c	c		c		c	b	a	c	b	b	c	b	c	c		Benipur	1222
c	c	c	c	c		c	c	a	c	c	c	c	c	c	a	c	Badalpur	1223
c	c	c		c		b	c		1	c	c	c	c	1	c	b	Bhikahar	1224
c	c	c		c		b	b	a		b	b	c	b	c			Ganguria	1225
	c	c	c	c			c			c	c	c	c				Hazrabari	1226
c	c	c	c	c		c	c	b	c	c	c	c		c	c	c	Mehur	1227
c	c	c	c	c		c	c	a	c	c	c	c	a	b	c	c	Bhaior	1228
c	c	c	c	c		c	c	b	c	c	c	c	a	c	c	c	Aichanda	1229
c	c	c	c	c		c	c	a	c	c	c		c	c			Ghatul	1230
																	Dhasanbil	1231
c	c	c	c	c		c	c		1	c	c	c	b	1	b	c	Nababnagar	1232
c	c	c	c	c		c	c	a	c	c	c	c	a	c	c	c	Lakshminaryanpur	1233
c	c	c	c	c		c	c	a	c	c	c	c	c	c	c	c	Nahirkuri	1234
c	c	c	c	c		c	c	a	c	c	c	c	c	c	c	c	Berali	1235
c	c	c	c	c		c	c	a	c	c	c	c	c	c	c	c	Bakharpur	1236
c	c	c	c	c		c	c	a	c	c	c	c	a	c	c	c	Basakbari	1237
c	c	c	c	c		c	c	a	c	c	c	c	c	c	c	c	Baturia	1238
c	c	c	c	c		c	c		c	c	c	c		c	c	c	Ghatika	1239
c	c	c	c	c		c	c	a	c	c	c	c	a	c	c	c	Shalgaon	1240
c	c	c	c	c		c	c	a	c	c	c	c	a	b	c	c	Shishrail	1241
c	c	c	c	c		c	c		1	c	c	c	a	c	c	c	Bhadrail	1242
c	c	c	c	c		c	c	a	c	c	c	c	a	c	c	c	Gopal Nagar	1243
c	c	c	c	c		c	c	a	c	c	c	c		e	c	c	Garail	1244
c	c	c	c	c		c	c	a	c	c	c	c	c	c	c	c	Soair	1245
c	c	c	c	c		c	c	a	c	c	c	c	c	c	c	c	Shyampur	1246
c	c	c	c	c		c	c	c	c	c	c	c	c	c	c	c	Jobsa	1247
	c	b		c		c	a				c		b	c			Fatepur	1248

Serial Number	Name of Village	Number of Non-Government Medical Amenities available.							Availability of drinking water - Yes / No							
		Charitable non Govt. hospital/Nursing home.	Medical practitioner with MBBS Degree	Medical practitioner with other degree	Medical practitioner with no degree	Traditional practitioner and faith healer .	Medicine Shop	Others	Tap water (Treated/Untreated)	Well water (Covered / Uncovered well)	Hand Pump	Tube wells / Bore well	Spring	River / Canal	Tank / Pond / Lake	Others
1	2	32	33	34	35	36	37	38	39	40	41	42	43	44	45	46
1207	Telighata Bhabanipur	0	0	0	0	0	0	0	Yes	Yes	Yes	Yes	No	No	Yes	No
1208	Dakshin Jamalpur	0	0	0	0	0	0	0	No	No	Yes	No	No	No	No	No
1209	Sehas	0	0	0	0	0	0	0	No	No	Yes	No	No	No	No	No
1210	Mamudpur	0	0	0	0	0	0	0	No	No	Yes	Yes	No	No	Yes	No
1211	Ramrampur	0	0	0	0	0	0	0	No	No	Yes	No	No	No	No	No
1212	Jamlabad	0	0	0	0	0	0	0	No	No	Yes	No	No	No	Yes	No
1213	Pathar Ghata															
1214	Ramchandrapur	0	0	0	1	0	1	0	No	No	Yes	Yes	No	No	Yes	No
1215	Madhabpur	0	0	0	0	0	2	1	No	No	Yes	Yes	No	No	Yes	No
1216	Jiyatkunda	0	0	0	0	0	0	0	No	No	Yes	Yes	No	No	Yes	No
1217	Chandipur	0	0	0	1	0	0	0	Yes	No	Yes	Yes	No	No	Yes	No
1218	Jagannathpur	0	0	0	0	0	0	0	Yes	No	Yes	Yes	No	No	Yes	No
1219	Dharmadanga	0	0	0	0	0	0	0	No	No	Yes	Yes	No	No	Yes	No
1220	Chak Madhusudan	0	0	0	0	0	0	0	No	No	Yes	Yes	No	No	Yes	No
1221	Chak Bhagirath	0	0	0	0	0	0	0	No	No	Yes	Yes	No	No	Yes	No
1222	Benipur	0	0	0	0	0	0	0	Yes	No	Yes	Yes	No	No	Yes	No
1223	Badalpur	0	0	0	0	0	0	0	No	No	Yes	Yes	No	No	Yes	No
1224	Bhikahar	0	0	0	5	0	5	0	Yes	No	Yes	Yes	No	No	Yes	No
1225	Ganguria	0	0	0	4	0	3	0	No	No	Yes	Yes	No	No	Yes	No
1226	Hazrabari	0	0	0	5	0	5	0	No	No	Yes	Yes	No	No	Yes	No
1227	Mehur	0	0	0	0	0	0	0	No	No	Yes	Yes	No	No	No	No
1228	Bhaior	0	0	0	0	0	0	0	Yes	No	Yes	Yes	No	No	Yes	No
1229	Aichanda	0	0	0	0	0	0	0	No	No	Yes	Yes	No	No	Yes	No
1230	Ghatul	0	0	0	0	0	0	0	Yes	Yes	Yes	Yes	No	No	Yes	No
1231	Dhasanbil															
1232	Nababnagar	0	0	0	0	0	0	0	Yes	Yes	Yes	Yes	No	No	Yes	No
1233	Lakshminaryanpur	0	0	0	0	0	0	0	No	No	Yes	Yes	No	Yes	Yes	No
1234	Nahirkuri	0	0	0	0	0	0	0	No	No	Yes	Yes	No	No	Yes	No
1235	Berali	0	0	0	0	0	0	0	No	No	Yes	Yes	No	No	Yes	No
1236	Bakharpur	0	0	0	0	0	0	0	No	No	Yes	Yes	No	No	Yes	No
1237	Basakbari	0	0	0	0	0	0	0	No	No	Yes	Yes	No	No	Yes	No
1238	Baturia	0	0	0	0	0	0	0	No	No	Yes	Yes	No	No	Yes	No
1239	Ghatika	0	0	0	0	0	0	0	No	No	Yes	Yes	No	No	Yes	No
1240	Shalgaon	0	0	0	0	0	0	0	No	No	Yes	Yes	No	No	Yes	No
1241	Shishrail	0	0	0	0	0	0	0	No	No	Yes	Yes	No	No	Yes	No
1242	Bhadrail	0	0	0	0	0	1	0	Yes	No	Yes	Yes	No	No	Yes	No
1243	Gopal Nagar	0	0	0	0	0	0	0	No	No	Yes	Yes	No	No	Yes	No
1244	Garail	0	0	0	0	0	0	0	No	No	Yes	Yes	No	No	Yes	No
1245	Soair	0	0	0	0	0	0	0	No	No	Yes	Yes	No	Yes	Yes	No
1246	Shyampur	0	0	0	0	0	0	0	No	No	Yes	Yes	No	Yes	Yes	No
1247	Jobsa	0	0	0	0	0	0	0	No	No	Yes	Yes	No	Yes	Yes	No
1248	Fatepur	0	0	0	0	0	0	0	No	No	Yes	Yes	No	No	Yes	No

Availability of toilet & others Yes / No				Communication and transport facilities (If amenities available code -Yes is given except for Village Pin Code ,If not available within the village , the distance range code viz; a for < 5 Kms, b for 5-10 Kms and c for 10+ kms of nearest place where facility is available is given).								
Community toilet including bath.	Community toilet excluding bath.	Rural sanitary mart or sanitary hardware outlet available near the village.	Community bio- gas or recycle of waste for productive use.	Post office(PO)	Sub post office (SPO)	Post & Telegraph office (P&TO)	Village Pin Code	Telephones (Land lines)	Public call office (PCO)	Mobile phone coverage	Name of Village	Serial Number
47	48	49	50	51	52	53	54	55	56	57	2	1
No	No	No	No	Yes	b	b	733127	b	b	Yes	Telighata Bhabanipur	1207
No	No	No	No	Yes	b	b	733127	a	b	Yes	Dakshin Jamalpur	1208
No	No	No	No	Yes	a	b	733127	a	a	Yes	Sehas	1209
No	No	No	No	a		b	733127	a	b	Yes	Mamudpur	1210
No	No	No	No	Yes	b	b	733127	a	a	a	Ramrampur	1211
No	No	No	No	Yes	b	b	733127	b	b	Yes	Jamlabad	1212
											Pathar Ghata	1213
No	No	No	No	Yes	b	c	733127	Yes	a	Yes	Ramchandrapur	1214
No	No	No	No	a	b	c	733127	b	b	Yes	Madhabpur	1215
No	No	No	No	a	c	c	733127	c	c	Yes	Jiyatkunda	1216
No	No	No	No	b	b	c	733127	b	b	Yes	Chandipur	1217
No	No	No	No	a	b	c	733140	b	b	Yes	Jagannathpur	1218
No	No	No	No	a	b	c	733127	a	b	Yes	Dharmadanga	1219
No	No	No	No	a	b	c	733127	a	b	Yes	Chak Madhusudan	1220
No	No	No	No	a	b	c	733149	a	b	Yes	Chak Bhagirath	1221
No	No	No	No	a	b	c	733140	a	b	Yes	Benipur	1222
No	No	No	No	a	c	c	733154	a	c	Yes	Badalpur	1223
Yes	Yes	Yes	No	Yes	c	c	733142	Yes	Yes	Yes	Bhikahar	1224
No	No	No	No	a	b	c	733127	a	a	Yes	Ganguria	1225
Yes	No	Yes	No	Yes	c	c	733142	Yes	a	Yes	Hazrabari	1226
No	No	No	No	c	a	c	733142	Yes	a	Yes	Mehur	1227
No	No	No	No	c	a	c	733142	a	a	Yes	Bhaior	1228
No	No	No	No	c	a	c	733142	a	b	Yes	Aichanda	1229
No	No	No	No	c	a	c	733142	b	b	Yes	Ghatul	1230
											Dhasanbil	1231
No	No	No	No	a	c	c	733142	b	Yes	c	Nababnagar	1232
No	No	No	No	c	b	c	733142	c	b	Yes	Lakshminaryanpur	1233
No	No	No	No	c	b	c	733142	c	c	Yes	Nahirkuri	1234
No	No	No	No	c	b	c	733142	a	b	Yes	Berali	1235
No	No	No	No	c	b	c	733125	c	c	Yes	Bakharpur	1236
No	No	No	No	c	b	c	733142	c	b	c	Basakbari	1237
No	No	No	No	c	b	c	733125	c	c	Yes	Baturia	1238
No	No	No	No	c	b	c	733142	b	b	Yes	Ghatika	1239
No	No	No	No	c	b	c	733142	b	b	Yes	Shalgaon	1240
No	No	No	No	c	a	c	733127	b	Yes	c	Shishrail	1241
No	No	No	No	c	a	c	733142	a	Yes	Yes	Bhadrail	1242
No	No	No	No	c	a	c	733142	c	b	Yes	Gopal Nagar	1243
No	No	No	No	c	Yes	c	733142	c	b	Yes	Garail	1244
No	No	No	No	c	a	c	733127	c	c	Yes	Soair	1245
No	No	No	No	c	a	c	733127	c	c	Yes	Shyampur	1246
No	No	No	No	c	a	Yes	733127	Yes	c	Yes	Jobsa	1247
No	No	No	No	Yes	b	b	733127	b	c	Yes	Fatepur	1248

Communication and transport facilities (If amenities available code -Yes is given except for Village Pin Code ,If not available within the village , the distance range code viz; a for < 5 Kms, b for 5-10 Kms and c for 10+ kms of nearest place where facility is available is given).													Village connected to highways (If amenities available code -' village , the distance range co and c for 10+ kms of nearest p			
Serial Number	Name of Village	Internet cafes/ Common service centre (CSC)	Private courier facility	Bus service (Public & Private)	Railway stations	Auto/Modified Autos	Taxis and Vans	Tractors	Cycle-pulled rickshaws(Manual & Machine driven)	Carts driven by animals	Sea /River ferry service	Connected to national highway(NH)	Connected to state highway(SH)	Connected to major district road (MDR)	Connected to others district road	Pucca roads
1	2	58	59	60	61	62	63	64	65	66	67	68	69	70	71	72
1207	Telighata Bhabanipur	b	a	a	c	a	a	a	Yes	Yes	c	c	c		Yes	b
1208	Dakshin Jamalpur	c	b	b	c	b	Yes	b	Yes	Yes	c	c	c	b	Yes	Yes
1209	Sehas	Yes	Yes	Yes	Yes	a	Yes	a	a	a	a	c	c		a	a
1210	Mamudpur	c	b	Yes	c	c	a	Yes	Yes	c	c	c	c	Yes	Yes	Yes
1211	Ramrampur	a	a	a	c	a	Yes	a	a	Yes	c	c	c	a	Yes	Yes
1212	Jamlabad	b	a	b	c	c	a	a	Yes	Yes	c	c	c	b	a	a
1213	Pathar Ghata															
1214	Ramchandrapur	b	c	b	c	Yes	Yes	Yes	Yes	Yes	Yes	c	a	a	Yes	Yes
1215	Madhabpur	b	c	b	c	Yes	Yes	Yes	Yes	Yes	a	c	b	a	a	a
1216	Jiyatkunda	b	c	a	c	Yes	Yes	Yes	Yes	Yes	a	c	b	b	Yes	a
1217	Chandipur	b	c	a	c	a	Yes	Yes	Yes	Yes	c	c	a	Yes	a	a
1218	Jagannathpur	b	c	a	c	a	Yes	Yes	Yes	Yes	a	c	a	a	a	a
1219	Dharmadanga	a	c	a	c	a	Yes	Yes	Yes	Yes	a	c	a	a	a	a
1220	Chak Madhusudan	a	c	a	c	a	Yes	Yes	Yes	Yes	c	c	a	a	a	Yes
1221	Chak Bhagirath	a	c	a	c	a	Yes	Yes	Yes	Yes	a	c	a	a	a	Yes
1222	Benipur	a	c	Yes	c	Yes	Yes	Yes	Yes	Yes	b	c		Yes	Yes	a
1223	Badalpur	a	c	Yes	c	Yes	Yes	Yes	Yes	Yes	Yes	c		Yes	Yes	a
1224	Bhikahar	a	c	Yes	c	Yes	Yes	Yes	Yes	Yes	Yes	c		Yes	Yes	Yes
1225	Ganguria	b	c	Yes	c	Yes	Yes	Yes	Yes	Yes	a				Yes	a
1226	Hazrabari	a	c	Yes	c	Yes	Yes	Yes	Yes	Yes	c	c		Yes	Yes	Yes
1227	Mehur	c	Yes	Yes	Yes	Yes	Yes	Yes	Yes	Yes	a	c	c	a	Yes	Yes
1228	Bhaior	c	c	Yes	c	Yes	Yes	Yes	Yes	Yes	a	c	c	Yes	Yes	Yes
1229	Aichanda	c	Yes	a	c	Yes	Yes	Yes	Yes	Yes	b	c	c	a	Yes	Yes
1230	Ghatul	c	c	Yes	c	Yes	Yes	Yes	Yes	Yes	b	c	c	c	Yes	a
1231	Dhasanbil															
1232	Nababnagar	c	a	a	c	a	Yes	Yes	Yes	a	a	c	a	c	b	Yes
1233	Lakshminaryanpur	c	Yes	b	c	Yes	Yes	Yes	Yes	Yes	c	c	c	b		Yes
1234	Nahirkuri	c	c	b	c	Yes	Yes	Yes	Yes	Yes	c	c	c	b	Yes	Yes
1235	Berali	c	c	b	c	Yes	Yes	Yes	Yes	Yes	c	c	c	b	Yes	Yes
1236	Bakharpur	c	Yes	b	c	Yes	Yes	b	Yes	Yes	c	c	c	b	Yes	Yes
1237	Basakbari	c	Yes	b	c	Yes	Yes	Yes	Yes	Yes	a	c	c	b	b	Yes
1238	Baturia	c	Yes	a	c	Yes	Yes	b	Yes	Yes	c	c	c	b	Yes	Yes
1239	Ghatika	c	c	a	c	a	Yes	b	Yes	c	Yes	c	c	c	a	Yes
1240	Shalgaon	b	b	b	c	a	Yes	Yes	Yes	Yes	b	c	c	c	b	a
1241	Shishrail	b	b	b	c	a	Yes	a	a	c	b	c	c	c	b	Yes
1242	Bhadrail	c	c	a	c	c	Yes	Yes	Yes	c	b	c	c	c	a	Yes
1243	Gopal Nagar	c	Yes	b	c	Yes	Yes	Yes	Yes	Yes	b	c	c	b	Yes	Yes
1244	Garail	c	Yes	a	c	Yes	Yes	Yes	Yes	Yes	b	c	c	a	Yes	Yes
1245	Soair	b	b	b	c	a	Yes	Yes	Yes	Yes	c	c	c	b	Yes	a
1246	Shyampur	b	b	b	c	a	Yes	Yes	Yes	Yes	b	c	c	b	Yes	a
1247	Jobsa	c	c	b	c	a	Yes	Yes	Yes	Yes	c	c	c	a	Yes	a
1248	Fatepur	c	b	b	c	b	b	Yes	Yes	Yes	c	c	c		Yes	a

,village roads, banks & credit societies Yes is given, If not available within the de viz; a for < 5 Kms, b for 5-10 Kms lace where facility is available is given).													Availability of miscellaneous facilities (If amenities available code -Yes is given, If not available within the village , the distance range code viz; a for < 5 Kms, b for 5-10 Kms and c for 10+ kms of nearest place where facility is available is given).			
73	74	75	76	77	78	79	80	81	82	83	84	85	86	87	Name of Village	Serial Number
Yes	b	a	b		c	Yes	Yes	c	a	c	b	Yes	Yes	Telighata	Bhabanipur	1207
Yes		a	b		c	Yes	c	c	a	c	b	Yes	Yes	Dakshin	Jamalpur	1208
a	a	a	a	c	c	b	Yes	Yes	c	Yes	a	c	Yes	Yes	Sehas	1209
Yes	a	a	b	b	c	a	c	c	Yes	c	Yes	Yes	Yes	Mamudpur		1210
Yes	a	a	b	c	c	Yes	c	c	a	c	b	Yes	a	Ramrampur		1211
Yes	a	a	b	b	c	Yes	c	c	Yes	c	b	Yes	Yes	Jamlabad		1212
														Pathar Ghata		1213
Yes	a	c	Yes	a	b	c	Yes	Yes	Yes	Yes	a	b	Yes	Yes	Ramchandrapur	1214
Yes		Yes	b	b	c	Yes	a	c	a	b	b	Yes	Yes	Madhabpur		1215
Yes		Yes	b	c	c	Yes	a	c	a	b	c	Yes	Yes	Jiyatkunda		1216
Yes		Yes	b	b	c	Yes	b	c	a	b	b	Yes	Yes	Chandipur		1217
Yes	b	b	Yes	b	b	c	Yes	a	c	a	b	b	Yes	Yes	Jagannathpur	1218
Yes		Yes	a	b	c	Yes	a	c	a	b	b	Yes	Yes	Dharmadanga		1219
Yes	c	Yes	a	b	c	Yes	Yes	c	a	b	b	Yes	Yes	Chak Madhusudan		1220
Yes	c	a	Yes	a	b	c	Yes	Yes	c	a	b	b	Yes	Yes	Chak Bhagirath	1221
Yes	c	a	Yes	a	b	c	Yes	a	c	a	b	b	Yes	Yes	Benipur	1222
Yes		Yes	a	c	c	Yes	a	c	Yes	b	c	Yes	Yes	Badalpur		1223
Yes	c	a	Yes	Yes	c	c	Yes	Yes	Yes	Yes	Yes	Yes	Yes	Bhikahar		1224
Yes		Yes	Yes	b	c	Yes	a	c	a	b	b	Yes	Yes	Ganguria		1225
Yes		Yes	Yes	c	c	Yes	Yes	Yes	Yes	c	c	Yes	Yes	Hazrabari		1226
Yes	a	a	a	a	c	c	Yes	a	c	a	c	c	Yes	Yes	Mehur	1227
Yes	c	a	a	a	c	c	Yes	a	c	a	c	c	c	Yes	Bhaior	1228
Yes	a	a	a	a	c	c	Yes	a	c	a	c	c	Yes	Yes	Aichanda	1229
a	c	b	b	c	c	Yes	a	c	b	c	c	Yes	Yes	Ghatul		1230
														Dhasanbil		1231
Yes	c	a	b	c	c	a	b	c	b	c	c	Yes	Yes	Nababnagar		1232
Yes	Yes	Yes	b	c	c	Yes	a	c	Yes	c	c	Yes	Yes	Lakshminaryanpur		1233
Yes		Yes	b	c	c	Yes	b	b	Yes	c	c	Yes	Yes	Nahirkuri		1234
Yes		Yes	b	c	c	Yes	b	b	Yes	c	c	Yes	Yes	Berali		1235
Yes	a	Yes	b	c	c	Yes	a	c	Yes	c	c	Yes	Yes	Bakharpur		1236
Yes	Yes	Yes	b	c	c	Yes	a	c	a	c	c	Yes	Yes	Basakbari		1237
Yes	a	Yes	b	c	c	Yes	a	c	Yes	c	c	Yes	Yes	Baturia		1238
Yes	c	a	b	c	c	Yes	Yes	c	b	Yes	c	Yes	Yes	Ghatika		1239
a		Yes	b	c	c	Yes	a	c	a	c	c	Yes	Yes	Shalgaon		1240
Yes	c	a	c	c	c	Yes	a	c	b	c	c	Yes	Yes	Shishrail		1241
Yes	c	a	b	c	c	Yes	Yes	c	a	c	c	Yes	Yes	Bhadrail		1242
Yes	a	a	a	b	c	c	Yes	Yes	c	a	c	c	Yes	Yes	Gopal Nagar	1243
Yes	a	a	a	a	c	c	Yes	a	c	a	c	c	Yes	Yes	Garail	1244
Yes		Yes	Yes	b	c	c	Yes	a	c	Yes	c	Yes	c	Soair		1245
Yes	b	Yes	Yes	b	c	c	Yes	a	c	Yes	c	c	Yes	Yes	Shyampur	1246
Yes	c	Yes	Yes	b	c	c	Yes	a	c	a	c	c	Yes	Yes	Jobsa	1247
Yes	a	a	b	b	c	Yes	c	c	a	c	b	Yes	Yes	Fatepur		1248

Availability of miscellaneous facilities (If amenities available code -Yes is given, If not available within the village , the distance range code viz; a for < 5 Kms, b for 5-10 Kms and c for 10+ kms of nearest place where facility is available is given).												Availability of electricity (Yes/No)			
Serial Number	Name of Village	ASHA (Accredited Social Health Activist)	Community centre with/without TV	Sports Field,	Sports Club / Recreation Centre	Cinema / Video Hall	Public Library	Public Reading Room	Newspaper Supply	Assembly Polling station	Birth & Death Registration Office	Power Supply for Domestic Use (ED)	Power Supply for Agricultural Use (EAG)	Power Supply for Commercial Use (EC)	Power Supply for All Uses (EA)
1	2	88	89	90	91	92	93	94	95	96	97	98	99	100	101
1207	Telighata Bhabanipur	Yes	Yes	a	Yes	b	b	b	b	Yes	b	Yes	Yes	Yes	Yes
1208	Dakshin Jamalpur	Yes	c	Yes	Yes	b	b	b	b	Yes	b	Yes	Yes	Yes	Yes
1209	Sehas	a	a	a	a	c	c	a	a	Yes	Yes	Yes	Yes	Yes	Yes
1210	Mamudpur	Yes	Yes	c	a	b	b	b	b	a	b	Yes	Yes	Yes	Yes
1211	Ramrampur	a	a	Yes	Yes	b	b	b	Yes	a	b	Yes	Yes	Yes	Yes
1212	Jamlabad	Yes	Yes	Yes	Yes	b	b	b	b	Yes	b	Yes	Yes	Yes	Yes
1213	Pathar Ghata														
1214	Ramchandrapur	Yes	b	a	b	b	Yes	Yes	a	Yes	b	Yes	Yes	Yes	Yes
1215	Madhabpur	Yes	Yes	Yes	Yes	b	a	a	a	Yes	Yes	Yes	Yes	No	No
1216	Jiyatkunda	Yes	Yes	Yes	a	c	a	a	a	Yes	Yes	Yes	Yes	No	No
1217	Chandipur	Yes	Yes	Yes	b	b	b	b	a	Yes	Yes	Yes	Yes	No	No
1218	Jagannathpur	Yes	b	a	b	b	b	b	a	Yes	Yes	Yes	Yes	No	No
1219	Dharmadanga	Yes	Yes	Yes	Yes	b	a	a	a	Yes	Yes	Yes	Yes	No	No
1220	Chak Madhusudan	Yes	b	Yes	Yes	b	a	a	Yes	Yes	Yes	Yes	Yes	No	No
1221	Chak Bhagirath	Yes	b	Yes	b	b	a	a	a	Yes	Yes	Yes	Yes	Yes	Yes
1222	Benipur	Yes	Yes	Yes	Yes	b	a	a	Yes	Yes	Yes	Yes	Yes	No	No
1223	Badalpur	Yes	c	a	a	c	a	a	Yes	Yes	Yes	Yes	Yes	Yes	Yes
1224	Bhikahar	Yes	a	a	Yes	c	a	a	Yes	Yes	Yes	Yes	Yes	Yes	Yes
1225	Ganguria	Yes	b	Yes	a	a	a	a	Yes	Yes	Yes	Yes	Yes	Yes	Yes
1226	Hazrabari	Yes	Yes	Yes	Yes	c	a	a	Yes	Yes	Yes	Yes	Yes	Yes	Yes
1227	Mehur	Yes	b	Yes	a	c	b	b	a	a	a	Yes	Yes	Yes	Yes
1228	Bhaior	Yes	c	a	c	c	b	b	a	Yes	b	Yes	Yes	Yes	Yes
1229	Aichanda	Yes	b	Yes	b	c	b	a	a	a	a	Yes	Yes	Yes	Yes
1230	Ghatul	Yes	c	a	a	c	Yes	c	b	Yes	b	Yes	Yes	Yes	Yes
1231	Dhasanbil														
1232	Nababnagar	a	Yes	a	a	Yes	Yes	Yes	a	a	b	Yes	Yes	Yes	Yes
1233	Lakshminaryanpur	a	c	Yes	b	c	b	b	b	Yes	b	Yes	Yes	Yes	Yes
1234	Nahirkuri	c	c	Yes	c	c	b	b	b	Yes	b	Yes	Yes	Yes	Yes
1235	Berali	Yes	c	Yes	c	c	b	b	b	Yes	b	Yes	Yes	Yes	Yes
1236	Bakharpur	b	c	Yes	Yes	c	b	b	b	Yes	a	Yes	Yes	Yes	Yes
1237	Basakbari	a	b	a	b	c	b	b	Yes	a	a	Yes	Yes	Yes	Yes
1238	Baturia	b	c	Yes	Yes	c	b	b	b	Yes	a	Yes	Yes	Yes	Yes
1239	Ghatika	Yes	c	a	b	b	b	c	a	Yes	b	Yes	Yes	No	No
1240	Shalgaon	Yes	b	a	b	c	b	b	b	Yes	a	Yes	Yes	Yes	Yes
1241	Shishrail	Yes	c	a	c	c	b	b	b	a	a	Yes	Yes	No	No
1242	Bhadrail	Yes	Yes	Yes	Yes	Yes	b	Yes	a	Yes	Yes	Yes	Yes	Yes	Yes
1243	Gopal Nagar	Yes	b	Yes	a	c	b	b	b	Yes	a	Yes	Yes	Yes	Yes
1244	Garail	Yes	b	Yes	Yes	c	b	b	a	Yes	a	Yes	Yes	Yes	Yes
1245	Soair	a	a	b	Yes	Yes	a	a	a	Yes	a	Yes	Yes	Yes	Yes
1246	Shyampur	b	c	a	a	Yes	a	a	a	Yes	a	Yes	Yes	Yes	Yes
1247	Jobsa	a	c	a	a	c	a	a	a	a	c	Yes	Yes	Yes	Yes
1248	Fatepur	Yes	c	a	Yes	b	b	b	b	Yes	b	Yes	Yes	Yes	Yes

Nearest Town		Land Use							
		Area under different types of land use (in hectares rounded up to one decimal place)							
Name	Distance range code i.e. a for < 5 Kms, b for 5-10 Kms and c for 10+ kms .	Forests	Area under Non-agricultural Uses	Barren and Un-cultivable land	Permanent Pastures and Other Grazing Lands	Land Under Miscellaneous Tree Crops etc.	Culturable Waste Land	Name of Village	Serial Number
102	103	104	105	106	107	108	109	2	1
GANGARAMPUR c		0	0	0	0	0	15.2	Telighata Bhabanipur	1207
BALURGHAT c		0	0.6	0	0	0	36.9	Dakshin Jamalpur	1208
GANGARAMPUR c		0	0.1	0	0	0	5.1	Sehas	1209
GANGARAMPUR c		0	3.5	0	0	0	23	Mamudpur	1210
GANGARAMPUR c		0	0.4	0	0	0	7.2	Ramrampur	1211
GANGARAMPUR c		0	0.5	0	0	0	0	Jamlabad	1212
		0	0.4	0	0	0	18.6	Pathar Ghata	1213
GANGARAMPUR c		0	48.8	0	0	0	257.1	Ramchandrapur	1214
GANGARAMPUR c		0	7.5	0	0	0	2	Madhabpur	1215
GANGARAM c		0	12.3	0	0	0	1	Jiyatkunda	1216
GANGARAMPUR c		0	11.2	0	0	0	77.9	Chandipur	1217
GANGARAMPUR c		0	38.1	0	0	0	1	Jagannathpur	1218
GANGARAMPUR c		0	19.3	0	0	0	1	Dharmadanga	1219
GANGARAMPUR c		0	15.6	0	0	0	1	Chak Madhusudan	1220
GANGARAMPUR c		0	17.6	0	0	0	32.9	Chak Bhagirath	1221
GANGARAMPUR c		0	29.6	0	0	0	85.2	Benipur	1222
GANGARAMPUR c		0	27.6	0	0	0	40.8	Badalpur	1223
GANGARAMPUR c		0	24.8	0	0	0	170.4	Bhikahar	1224
GANGARAMPUR c		0	22.5	0	0	0	0	Ganguria	1225
GANGARAMPUR c		0	16	0	0	0	12	Hazrabari	1226
GANGARAMPUR c		0	14	0	0	0	152.5	Mehur	1227
GANGARAMPUR c		0	50	0	0	0	361.8	Bhaior	1228
GANGARAMPUR c		0	21.2	0	0	0	66	Aichanda	1229
GANGARAMPUR c		2.7	14.8	0	0	0	52.3	Ghatul	1230
		0	28	0	0	0	55.2	Dhasanbil	1231
GANGARAMPUR c		0	39.6	0	0	0	66.7	Nababnagar	1232
GANGARAMPUR c		0	31.2	0	0	0	145.2	Lakshminaryanpur	1233
GANGARAMPUR c		0	13.2	0	0	0	40.1	Nahirkuri	1234
GANGARAMPUR c		0	18	0	0	0	61	Berali	1235
GANGARAMPUR c		0	16.8	0	0	0	84.2	Bakharpur	1236
GANGARAMPUR c		0	15.2	0	0	0	53.2	Basakbari	1237
BALURGHAT c		0	20	0	0	0	153.8	Baturia	1238
GANGARAMPUR c		0	31.6	0	0	0	124.1	Ghatika	1239
GANGARAMPUR c		0	16.8	0	0	0	60.1	Shalgaon	1240
GANGARAMPUR c		0	17.2	0	0	0	74	Shishrail	1241
GANGARAMPUR c		0	17.2	0	0	0	82.9	Bhadrail	1242
GANGARAMPUR c		0	13.6	0	0	0	30.1	Gopal Nagar	1243
GANGARAMPUR c		15.2	42	0	0	0	254.9	Garail	1244
GANGARAMPUR c		0	16.4	0	0	0	130.1	Soair	1245
GANGARAMPUR c		0	20	0	0	0	76.1	Shyampur	1246
GANGARAMPUR c		0	18	0	0	0	62.4	Jobsa	1247
GANGARAMPUR c		0	4.8	0	0	0	10.4	Fatepur	1248

Land Use												
Area under different types of land use (in hectares rounded up to one decimal place)							Area irrigated by source (in hectare).					
Serial Number	Name of Village	Fallow lands other than current fallows	Current Fallows	Net Area Sown	Total Irrigated Land Area	Total Un-irrigated Land Area	Canals (C)	Wells/Tube-wells(W/TW)	Tanks/Lakes(T/L)	Water Falls(WF)	Others(O)	
1	2	110	111	112	113	114	115	116	117	118	119	
1207	Telighata Bhabanipur	0	0	201.4	200.4	1	192.2	7.2	0.9	0	0	
1208	Dakshin Jamalpur	0	0	92.4	78.8	13.6	52.8	2	24	0	0	
1209	Sehas	0	0	86.5	80.5	6.1	0	0	80.5	0	0	
1210	Mamudpur	0	0	400.1	389.6	10.5	13.5	4	372.1	0	0	
1211	Ramrampur	0	0	87.5	80.2	7.3	5.2	3	72	0	0	
1212	Jamlabad	0	0	342.2	333.8	8.5	5	36.3	292.4	0	0	
1213	Pathar Ghata	0	0	48.7	12.7	36	7.7	0	5	0	0	
1214	Ramchandrapur	0	0	579.2	504	75.2	0	8	59.2	0	436.8	
1215	Madhabpur	0	0	56	48	8	0	0	25.2	0	22.8	
1216	Jiyatkunda	0	0	225.6	166	59.6	6	0	16	0	144	
1217	Chandipur	0	0	100	100	0	0	0	94.6	0	5.4	
1218	Jagannathpur	0	0	40	36.4	3.6	0	0	0.4	0	36	
1219	Dharmadanga	0	0	30.8	26	4.8	0	4	4.8	0	17.2	
1220	Chak Madhusudan	0	0	40	20	20	0	2	10	0	8	
1221	Chak Bhagirath	0	0	44	40	4	0	5	10.8	0	24.2	
1222	Benipur	0	0	427.2	54.8	372.4	0	18	8	0	28.8	
1223	Badalpur	0	0	78	78	0	0	8	12	0	58	
1224	Bhikahar	0	0	163.4	48	115.4	0	20	6	0	22	
1225	Ganguria	0	0	76	64	12	0	12	10	0	42	
1226	Hazrabari	0	0	45.5	25.1	20.4	0	0	4	0	21.1	
1227	Mehur	0	0	40	24.8	15.2	0	23.7	1.1	0	0	
1228	Bhaior	0	0	44	30	14	0	24.7	5.3	0	0	
1229	Aichanda	0	0	32	18.8	13.2	0	16.5	2.3	0	0	
1230	Ghatul	0	0	33.6	19.2	14.4	0	17.9	1.3	0	0	
1231	Dhasanbil	0	0	5.5	5.5	0	0	5.5	0	0	0	
1232	Nababnagar	0	0	62.9	46.9	16	0	40.6	6.2	0	0	
1233	Lakshminaryanpur	0	0	96	60	36	0	44.8	15.2	0	0	
1234	Nahirkuri	0	0	32	19.2	12.8	0	19.2	0	0	0	
1235	Berali	0	0	21.2	11.2	10	0	0	11.2	0	0	
1236	Bakharpur	0	0	35.6	19.2	16.4	0	0	19.2	0	0	
1237	Basakbari	0	0	36.4	20.8	15.6	0	20.8	0	0	0	
1238	Baturia	0	0	55.2	36	19.2	0	28.7	5.2	0	2.1	
1239	Ghatika	0	0	60	40	20	0	37.8	0	0	2.2	
1240	Shalgaon	0	0	31.2	18	13.2	0	15.6	2.4	0	0	
1241	Shishrail	0	0	34.8	19.6	15.2	0	0	19.6	0	0	
1242	Bhadrail	0	0	43.2	28	15.2	0	0	25.9	0	2.1	
1243	Gopal Nagar	0	0	31.6	18	13.6	0	18	0	0	0	
1244	Garail	0	0	68	40	28	0	37.8	2.2	0	0	
1245	Soair	0	0	39.2	20.8	18.4	0	0	20.8	0	0	
1246	Shyampur	0	0	36.8	20	16.8	0	7.2	6.6	0	6.2	
1247	Jobsa	0	0	16	8.8	7.2	0	0	8.8	0	0	
1248	Fatepur	0	0	154.8	141.5	13.3	18	62.9	60.5	0	0	

Name of three most important commodities manufactured			Name of Village	Serial Number
First	Second	Third		
120	121	122	2	1

Telighata Bhabanipur	1207
Dakshin Jamalpur	1208
Sehas	1209
Mamudpur	1210
Ramrampur	1211
Jamlabad	1212
Pathar Ghata	1213
Ramchandrapur	1214
Madhabpur	1215
Jiyatkunda	1216
Chandipur	1217
Jagannathpur	1218
Dharmadanga	1219
Chak Madhusudan	1220
Chak Bhagirath	1221
Benipur	1222
Badalpur	1223
Bhikahar	1224
Ganguria	1225
Hazrabari	1226
Mehur	1227
Bhaior	1228
Aichanda	1229
Ghatul	1230
Dhasanbil	1231
Nababnagar	1232
Lakshminaryanpur	1233
Nahirkuri	1234
Berali	1235
Bakharpur	1236
Basakbari	1237
Baturia	1238
Ghatika	1239
Shalgaon	1240
Shishrail	1241
Bhadrail	1242
Gopal Nagar	1243
Garail	1244
Soair	1245
Shyampur	1246
Jobsa	1247
Fatepur	1248

Census of India 2011
Amenities and Land use

Serial Number	Name of Village	Location code no.	Total area of the village (in hectares rounded up to one decimal place)	Total population (2011 census)	Number of households (2011 census)	Number of educational amenities available in the village, the distance range code viz; a for 0-5 kms, b for 5-10 kms, c for 10+ kms of nearest place where facility is available							
						Pre-Primary school (PP)	Primary school (P)	Middle school (M)	Secondary School (S)	Senior Secondary school (SS)	Degree college of arts, science & commerce (ASC)	Engineering college(EC)	Medical college (MC)
1	2	3	4	5	6	7	8	9	10	11	12	13	14
1249	Aktil	311582	125.3	398	86	a	a		a		b	b	b
1250	Chak Brindaban	311583	55.7	384	85	1	1	a	c	c	c	c	c
1251	Dubahar	311584	249.4	1217	268	2	2	1	b	c	c	c	c
1252	Pachim Nimpur	311585	81.7	453	97	1	1	b	c	c	c		c
1253	Chhatrahati	311586	218.8	808	178	b	a	a	a	b	c	c	c
1254	Katrail	311587	114.8	1118	254	1	1	a	a	b	c	c	c
1255	Ahera	311588	88.9	317	72	1	1	b	c	c	c	c	c
1256	Karttikpur	311589	56.8	117	25	1	1	b	c	c	c	c	c
1257	Erenda	311590	177.1	777	181	1	1	b	c	c	c	c	c
1258	Kakna	311591	311.8	1089	268	1	1	1	c	c	c	c	c
1259	Kamdebbati	311592	132.3	698	166	1	1	b	c	c	c	c	c
1260	Goranda	311593	101.6	165	43	c	a	b	c	c	c	c	c
1261	Atila	311594	485.5	1425	346	3	3	c	c	c	c	c	c
1262	Mallikpur	311595	166.7	368	102	1	1	b	c	c	c	c	c
1263	Kaikuri	311596	74.7	301	65	c	c	b	c	c	c	c	c
1264	Dakshin Sadullapur	311597	116.2	276	60	1	1	c	c		c	c	c
1265	Kashikuri	311598	155.6	543	148	1	1	b	c	c	c	c	c
1266	Bunail	311599	193.4	930	232	1	1	b	b	c	b	b	b
1267	Nimgachhi	311600	258.2	669	164	1	1		1	a	c	c	c
1268	Shaldanga	311601	166.4	485	122	1	1	b	c	c	c	c	c
1269	Khalsi	311602	183.7	1842	419	2	2	b	c	c	c	c	c
1270	Jasurapara	311603	74.5	602	159	1	1	b	c	c	c	c	c
1271	Chak Jalal	311604	121.6	566	136	1	1	b	c	c	c	c	c
1272	Chak Darpanarayan	311605	161.6	589	143	2	2	b	c	c	c	c	c
1273	Sankarwati	311606	163.8	740	186	1	1	1	1	2			
1274	Arjunpur	311607	268.2	851	229	1	1	a	c	c	c	c	c
1275	Kauli	311608	131.1	690	182	1	1	b	c	c	c	c	c
1276	Dudhiakuri	311609	101.3	481	122	a	a	a	a	a	c	c	c
1277	Dakshin Harsura	311610	125.1	764	174	1	1	a	a	a	c	c	c
1278	Dilalpur	311611	72.7	272	67	1	1	a	a	a	c	c	c
1279	Naighati	311612	60.3	320	88	2	2	a	a	a	c	c	c
1280	Jadubati	311613	143.4	724	165	1	1	a	b	a	c	c	c
1281	Patkola	311614	507.2	2186	540	2	2	1	b		c	c	c
1282	Dhundipara	311615	111.2	304	72	a	a	a	b	b	c	c	c
1283	Madanpur	311616	521.6	418	92	1	1	a	a	a	c	c	c
1284	Shibpur	311617	80.4	586	134	1	1	1	b	b	c	c	c
1285	Kasibati	311618	219	570	128	1	1	a	a	a	c	c	c
1286	Izanagar	311619	97.2	83	18	b	a	b	a	b	c	c	c
1287	Kesurkuri	311620	75.6	239	51	b	a	b	a	b	c	c	c
1288	Dakshin Kesrail	311621	97.3	390	88	1	1	b	b	b	c	c	c
1289	Kasitara	311622	43.4	183	43	a	a	a	a	a	c	c	c
1290	Mahukuri	311623	70.6	479	110	1	1	a	a	a	c	c	c

- Village Directory

(As in 2009)

le. (If not available within the : < 5 Kms, b for 5-10 Kms and c cility is available is given).					Number of Medical Amenities available. (If not available within the village , the distance range code viz; a for < 5 Kms, b for 5-10 Kms and c for 10+ kms of nearest place where facility is available is given).							Name of Village	Serial Number					
Management institute (MI)	Polytechnic (Pt)	Vocational training school /ITI	Non-formal training centre (NFTC)	Special school for disabled (SSD)	Others (specify)	Community health centre (CHC)	Primary health centre (PHC)	Primary health sub centre (PHS)	Maternity and child welfare centre (MCW)	T.B. clinic (TBC)	Hospital-allopathic (HA)			Hospital-alternative medicine (HO)	Dispensary (D)	Veterinary hospital (VH)	Mobile health clinic (MHC)	Family welfare centre (FWC)
15	16	17	18	19	20	21	22	23	24	25	26	27	28	29	30	31	2	1
	b							a		c		a	c				Aktil	1249
	c	c	c	c		c	c	a	c	c	c	c	b	a	c	c	Chak Brindaban	1250
1	c		1	1	c	c	c	a	c	c	c	c	c	c	c	c	Dubahar	1251
c	c	c	c	c		b	c	c	c	c	c	c	b	b	c	c	Pachim Nimpur	1252
c	c	c	c	c		c	c	a	c	c	c	c	a	b	c	c	Chhatrahati	1253
c	c	c	c	c		c	c	b	c	c	c	c	b	c	c	c	Katrail	1254
	c	c	c	c		c	c	c	c	c	c	c	b	b	c	c	Ahera	1255
	c	c	c	c		b	b	b	c	c	c	c	c	b	b	b	Karttikpur	1256
	c	c	c	c		b	b	b	b	b	b	b	b	b	b	b	Erenda	1257
	c	c	c	c		b	b	1	c	b	b	c	1	b	c	c	Kakna	1258
	c	c	c	c		b	b	b	c	c	b	b	1	a	c	c	Kamdebbati	1259
	c		c	c		c	c	c	c	c	c	c	c	b	c	c	Goranda	1260
	c	c	c	c		c	c	c	c	c	c	c	b	b	c	c	Atila	1261
	c	c	c	c		b	b	b	b	c	c	b	a	b	b	b	Mallikpur	1262
	c	c	c	c		b	c	c	b	b	c	c	b	b	b	c	Kaikuri	1263
	c	c	c	c		c	c	c	c	c	c	c	b	c	c	c	Dakshin Sadullapur	1264
	c	c	c	c		c	c	c	c	c	c	c	b	b	c	c	Kashikuri	1265
	c	b	c	c		b	c	b	c	b	b	b	b	b	b	b	Bunail	1266
	c		c			a	c	a	c		c	c	3	a	b	c	Nimgachhi	1267
	c	c	c	c		c	c	c	c	c	c	c	b	b	c	c	Shaldanga	1268
	c	c	c	c		c	c	c	c	c	c	c	b	b	c	c	Khalsi	1269
	c	c	c	c		c	c	c	c	c	c	c	b	b	c	c	Jasurapara	1270
	c	c	c	c		b	b	b	c	b	b	b	b	b	b	b	Chak Jalal	1271
	c	c	c	c		b	b	b	c	b	b	b	b	b	b	b	Chak Darpanarayan	1272
	c	c	c	c		c	c	c	c	c	c	c	b	b	c	c	Sankarwati	1273
	c	c	c	c		c	c	c	c	c	c	c	b	b	c	c	Arjunpur	1274
	c	c	c	c		b	b	a	c	c	c	c	b	b	c	c	Kauli	1275
c	c	a	c	c		c	a	a	c	a	a	c	a	c	c	c	Dudhiakuri	1276
c	c	c	c	c		c	b	a	c	c	b	c	b	a	c	c	Dakshin Harsura	1277
c	c	a	c	c		c	b	a	c	c	a	c	c	c	c	c	Dilalpur	1278
c	c	c	c	c		c	b	a	c	c	b	c	b	b	c	c	Naighati	1279
c	c	b	c	c		c	b	a	c	c	c	c	c	c	c	c	Jadubati	1280
c	c	c	c	c		c	b	1	b	b	c	c	b	b		c	Patkola	1281
c	c	c	c	c		c	b	a	c	c	b	c	b	b	c	c	Dhundipara	1282
c	c	c	c	c		c	a	a	c	c	a	c	a	a	c	c	Madanpur	1283
c	c	c	c	c		c	b	b	c	c	b	c	b	b	c	c	Shibpur	1284
c	c	c	c	c		c	b	b	c	c	b	c	b	b	b	c	Kasibati	1285
	c	b	c			c	b	b	c	b	c	c	b	c			Izanagar	1286
c		b	c			c	b	b	c	b	c	c	b	c			Kesurkuri	1287
c	c	c	c			c	a	a	c	c	c	a	a	a	c	c	Dakshin Kesrail	1288
c	c	c	c	c		c	b	a	c	c	c	a	a	a	c	c	Kasitara	1289
c	c	c	c	c		c	a	a	c	c	c	a	a	a	c	c	Mahukuri	1290

Serial Number	Name of Village	Number of Non-Government Medical Amenities available.							Availability of drinking water - Yes / No							
		Charitable non Govt. hospital/Nursing home.	Medical practitioner with MBBS Degree	Medical practitioner with other degree	Medical practitioner with no degree	Traditional practitioner and faith healer .	Medicine Shop	Others	Tap water (Treated/Untreated)	Well water (Covered / Uncovered well)	Hand Pump	Tube wells / Bore well	Spring	River / Canal	Tank / Pond / Lake	Others
1	2	32	33	34	35	36	37	38	39	40	41	42	43	44	45	46
1249	Aktil	0	0	0	0	0	0	0	No	No	Yes	Yes	No	No	Yes	No
1250	Chak Brindaban	0	0	0	0	0	0	0	No	No	No	Yes	No	No	Yes	No
1251	Dubahar	0	0	0	0	0	0	0	No	No	Yes	Yes	No	Yes	Yes	No
1252	Pachim Nimpur	0	0	0	0	0	0	0	No	No	No	Yes	No	No	Yes	No
1253	Chhatrahati	0	0	0	0	0	0	0	Yes	Yes	Yes	Yes	No	No	Yes	No
1254	Katrail	0	0	0	0	0	0	0	No	No	Yes	Yes	No	No	Yes	No
1255	Ahera	0	0	0	0	0	0	0	No	No	No	Yes	No	No	Yes	No
1256	Karttikpur	0	0	0	0	0	0	0	No	No	No	Yes	No	No	Yes	No
1257	Erenda	0	0	0	0	0	0	0	No	No	No	Yes	No	No	Yes	No
1258	Kakna	0	0	0	0	0	1	0	No	No	No	Yes	No	No	Yes	No
1259	Kamdebbati	0	0	0	0	0	0	0	No	No	No	Yes	No	No	Yes	No
1260	Goranda	0	0	0	0	0	0	0	No	No	No	Yes	No	No	Yes	No
1261	Atila	0	0	0	0	0	0	0	No	No	No	Yes	No	No	Yes	No
1262	Mallikpur	0	0	0	0	0	0	0	No	No	No	Yes	No	No	Yes	No
1263	Kaikuri	0	0	0	0	0	0	0	No	No	No	Yes	No	No	Yes	No
1264	Dakshin Sadullapur	0	0	0	0	0	0	0	No	No	No	Yes	No	No	Yes	No
1265	Kashikuri	0	0	0	0	0	0	0	No	No	No	Yes	No	No	Yes	No
1266	Bunail	0	0	0	0	0	0	0	No	No	No	Yes	No	No	Yes	No
1267	Nimgachhi	0	0	0	3	0	0	0	No	No	No	Yes	No	No	Yes	No
1268	Shaldanga	0	0	0	0	0	0	0	No	No	No	Yes	No	No	Yes	No
1269	Khalsi	0	0	0	0	5	0	0	No	No	No	Yes	No	No	Yes	No
1270	Jasurapara	0	0	0	0	0	0	0	No	No	No	Yes	No	No	Yes	No
1271	Chak Jalal	0	0	0	0	0	0	0	No	No	No	Yes	No	No	Yes	No
1272	Chak Darpanarayan	0	0	0	0	0	0	0	No	No	No	Yes	No	No	Yes	No
1273	Sankarbat	0	0	0	0	0	0	0	No	No	No	Yes	No	No	Yes	No
1274	Arjunpur	0	0	0	0	0	0	0	No	No	No	Yes	No	No	Yes	No
1275	Kauli	0	0	0	0	0	0	0	No	No	No	Yes	No	No	Yes	No
1276	Dudhiakuri	0	0	0	0	0	0	0	No	No	Yes	No	No	No	Yes	No
1277	Dakshin Harsura	0	0	0	0	0	0	0	No	No	Yes	No	No	No	Yes	No
1278	Dilalpur	0	0	0	0	0	0	0	No	No	Yes	No	No	No	Yes	No
1279	Naighati	0	0	0	0	0	0	0	No	No	Yes	Yes	No	No	Yes	No
1280	Jadubati	0	0	0	0	0	0	0	No	No	Yes	No	No	No	Yes	No
1281	Patkola	0	0	0	0	0	0	0	No	No	Yes	No	No	No	Yes	Yes
1282	Dhundipara	0	0	0	0	0	0	0	No	No	Yes	Yes	No	Yes	Yes	No
1283	Madanpur	0	0	0	0	0	0	0	No	No	Yes	Yes	No	Yes	Yes	No
1284	Shibpur	0	0	0	0	0	0	0	Yes	No	Yes	Yes	No	No	Yes	No
1285	Kasibati	0	0	0	0	0	0	0	No	No	Yes	No	No	No	Yes	No
1286	Izanagar	0	0	0	0	0	0	0	No	No	Yes	No	No	No	Yes	No
1287	Kesurkuri	0	0	0	0	0	0	0	No	No	Yes	No	No	No	Yes	No
1288	Dakshin Kesrail	0	0	0	0	0	0	0	No	No	Yes	No	No	No	Yes	No
1289	Kasitara	0	0	0	0	0	0	0	No	No	Yes	No	No	No	Yes	No
1290	Mahukuri	0	0	0	0	0	0	0	No	No	Yes	No	No	No	Yes	No

Availability of toilet & others Yes / No				Communication and transport facilities (If amenities available code -Yes is given except for Village Pin Code ,If not available within the village , the distance range code viz; a for < 5 Kms, b for 5-10 Kms and c for 10+ kms of nearest place where facility is available is given).									
Community toilet including bath.	Community toilet excluding bath.	Rural sanitary mart or sanitary hardware outlet available near the village.	Community bio- gas or recycle of waste for productive use.	Post office(PO)	Sub post office (SPO)	Post & Telegraph office (P&TO)	Village Pin Code	Telephones (Land lines)	Public call office (PCO)	Mobile phone coverage	Name of Village	Serial Number	
47	48	49	50	51	52	53	54	55	56	57	2	1	
No	No	No	No	Yes	c	c	733127	c	c	Yes	Aktail	1249	
No	No	No	No	c	Yes	c	733127	Yes	a	Yes	Chak Brindaban	1250	
No	No	No	No	c	a	c	733127	c	c	Yes	Dubahar	1251	
No	No	No	No	b	Yes	c	733127	Yes	c	Yes	Pachim Nimpur	1252	
No	No	No	No	c	a	c	733142	b	Yes	Yes	Chhatrahati	1253	
No	No	No	No	c	a	c	733142	c	b	Yes	Katrail	1254	
No	No	No	No	b	b	b	733127	Yes	b	Yes	Ahera	1255	
No	No	No	No	b	b	b	733127	Yes	b	Yes	Kartikpur	1256	
No	No	No	No	b	a	b	733127	Yes	b	Yes	Erenda	1257	
No	No	No	No	b	b	c	733127	Yes	c	Yes	Kakna	1258	
No	No	No	No	a	b	b	733127	Yes	c	Yes	Kamdebbati	1259	
No	No	No	No	b	b	c	733127	Yes	c	Yes	Goranda	1260	
No	No	No	No	b	b	c	733127	Yes	c	Yes	Atila	1261	
No	No	No	No	b	a	b	733127	Yes	c	Yes	Mallikpur	1262	
No	No	No	No	b	b	c	733127	a	c	Yes	Kaikuri	1263	
No	No	No	No	b	b	c	733127	Yes	c	Yes	Dakshin Sadullapur	1264	
No	No	No	No	b	b	c	733127	Yes	c	Yes	Kashikuri	1265	
No	No	No	No	b	b	b	733127	Yes	b	b	Bunail	1266	
No	No	No	No	c	a	c	733127	Yes	c	Yes	Nimgachhi	1267	
No	No	No	No	b	b	c	733127	Yes	c	Yes	Shaldanga	1268	
No	No	No	No	b	b	c	733127	Yes	c	Yes	Khalsi	1269	
No	No	No	No	b	b	c	733127	Yes	c	Yes	Jasurapara	1270	
No	No	No	No	b	b	c	733102	Yes	c	Yes	Chak Jalal	1271	
No	No	No	No	b	b	b	733127	Yes	b	Yes	Chak Darpanarayan	1272	
No	No	No	No	a	a	c	733127	Yes	a	Yes	Sankarabati	1273	
No	No	No	No	b	b	c	733127	Yes	c	Yes	Arjunpur	1274	
No	No	No	No	a	a	b	733127	Yes	b	Yes	Kauli	1275	
No	No	No	No	c	a	c	733127	c	a	b	Dudhiakuri	1276	
No	No	No	No	c	a	c	733127	c	a	a	Dakshin Harsura	1277	
No	No	No	No	a		a	733127	a	a	a	Dilalpur	1278	
No	No	No	No	c	a	c	733127	c	a	b	Naighati	1279	
No	No	No	No	a	a	a	733127	b	b	Yes	Jadubati	1280	
No	No	No	No	c	Yes	c	733127	Yes	b	Yes	Patkola	1281	
No	No	No	No	c	a	c	733127	c	a	b	Dhundipara	1282	
No	No	No	No	c	a	c	733127	c	a	b	Madanpur	1283	
No	No	No	No	c	a	c	733127	c	b	b	Shibpur	1284	
No	No	No	No	c	a	c	733127	c	b	b	Kasibati	1285	
No	No	No	No	a	c	c	733127	b	b	Yes	Izanagar	1286	
No	No	No	No	a	c	c	733127	b	b	Yes	Kesurkuri	1287	
No	No	No	No	c	a	c	733127	c	a	b	Dakshin Kesrail	1288	
No	No	No	No	c	a	c	733127	a	a	b	Kasitara	1289	
No	No	No	No	c	a	c	733127	c	a	b	Mahukuri	1290	

Communication and transport facilities (If amenities available code -Yes is given except for Village Pin Code ,If not available within the village , the distance range code viz; a for < 5 Kms, b for 5-10 Kms and c for 10+ kms of nearest place where facility is available is given).													Village connected to highways (If amenities available code -' village , the distance range co and c for 10+ kms of nearest p			
Serial Number	Name of Village	Internet cafes/ Common service centre (CSC)	Private courier facility	Bus service (Public & Private)	Railway stations	Auto/Modified Autos	Taxis and Vans	Tractors	Cycle-pulled rickshaws(Manual & Machine driven)	Carts driven by animals	Sea /River ferry service	Connected to national highway(NH)	Connected to state highway(SH)	Connected to major district road (MDR)	Connected to others district road	Pucca roads
1	2	58	59	60	61	62	63	64	65	66	67	68	69	70	71	72
1249	Aktail	c	b	a	c	c	b	a	Yes	Yes	c	c	c	b	a	a
1250	Chak Brindaban	a	c	Yes	c	Yes	Yes	Yes	Yes	Yes	c	c	c		Yes	Yes
1251	Dubahar	a	a	b	c	a	Yes	Yes	Yes	Yes	c	c	c	b	Yes	b
1252	Pachim Nimpur	c	Yes	Yes	c	Yes	Yes	Yes	Yes	Yes	c	b	b		Yes	Yes
1253	Chhatrahati	c	c	b	c	b	b	Yes	a	c	b	c	c	c	b	Yes
1254	Katrail	c	c	b	c	c	b	b	Yes	Yes	b	c	c	b	Yes	Yes
1255	Ahera	c	Yes	Yes	c	Yes	Yes	Yes	Yes	Yes	c	b	b	b	b	Yes
1256	Karttikpur	c	Yes	Yes	b	Yes	Yes	Yes	Yes	Yes	c	b	b	b	a	Yes
1257	Erenda	c	Yes	Yes	c	Yes	Yes	Yes	Yes	Yes	c	b	b	b	a	Yes
1258	Kakna	c	Yes	Yes	c	Yes	Yes	Yes	Yes	Yes	c	b	b	b	a	Yes
1259	Kamdebbati	c	Yes	Yes	c	Yes	Yes	Yes	Yes	Yes	c	b	b	b	b	Yes
1260	Goranda	c	Yes	Yes	c	Yes	Yes	Yes	Yes	Yes	Yes	b	b	b	a	Yes
1261	Atila	c	Yes	Yes	c	Yes	Yes	Yes	Yes	Yes	c	b	b	b	a	Yes
1262	Mallikpur	c	Yes	Yes	c	Yes	Yes	Yes	Yes	Yes	Yes	b	c	b	b	Yes
1263	Kaikuri	c	Yes	Yes	c	Yes	Yes	Yes	Yes	Yes	Yes	b	b	b	a	Yes
1264	Dakshin Sadullapur	c	b	b	c	Yes	Yes	Yes	Yes	Yes	c	b	b	b	a	Yes
1265	Kashikuri	c	Yes	Yes	c	Yes	Yes	Yes	Yes	Yes	c	b	b	b	a	Yes
1266	Bunail	Yes	b	Yes	Yes	Yes	Yes	Yes	Yes	Yes	c	c	c	c	b	Yes
1267	Nimgachhi	c	b	a	c	Yes	Yes	Yes	Yes	Yes	c	b	c	c	a	Yes
1268	Shaldanga	c	Yes	Yes	c	Yes	Yes	Yes	Yes	Yes	c	b	b	b	a	Yes
1269	Khalsi	c	Yes	Yes	c	Yes	Yes	Yes	Yes	Yes	c	b	b	b	a	Yes
1270	Jasurapara	c	Yes	Yes	c	Yes	Yes	Yes	Yes	Yes	c	b	b	b	a	Yes
1271	Chak Jalal	c	Yes	Yes	c	Yes	Yes	Yes	Yes	Yes	c	b	b	b	a	Yes
1272	Chak Darpanarayan	c	Yes	Yes	c	Yes	Yes	Yes	Yes	Yes	c	b	b	Yes	b	Yes
1273	Sankarbat	c	Yes	Yes	c	Yes	Yes	Yes	Yes	Yes	c	c	c	c	Yes	Yes
1274	Arjunpur	c	Yes	Yes	c	Yes	Yes	Yes	Yes	Yes	c	b	b	b	a	Yes
1275	Kauli	c	Yes	Yes	c	Yes	Yes	Yes	Yes	Yes	c	b	b	b	a	Yes
1276	Dudhiakuri	c	c	a	c	c	Yes	Yes	Yes	Yes	c	c	c	a	Yes	a
1277	Dakshin Harsura	c	c	b	c	a	Yes	Yes	Yes	Yes	c	c	c	Yes	Yes	Yes
1278	Dilalpur	a	a	b	c	c	Yes	Yes	Yes	Yes	c	c	c	Yes	Yes	Yes
1279	Naighati	c	c	a	c	a	a	Yes	Yes	Yes	c	c	c	a	Yes	a
1280	Jadubati	b	b	b	c	c	Yes	Yes	Yes	Yes	c	c	c	c	a	Yes
1281	Patkola	b	c	Yes	c	c	Yes	Yes	Yes	Yes	c	c	c	b	Yes	Yes
1282	Dhundipara	c	c	a	c	a	Yes	Yes	Yes	Yes	c	c	c	a	Yes	a
1283	Madanpur	c	c	a	c	a	Yes	Yes	Yes	Yes	c	c	c	a	Yes	a
1284	Shibpur	c	c	b	c	b	Yes	Yes	Yes	Yes	c	c	c	a	Yes	a
1285	Kasibati	c	c	b	c	b	Yes	Yes	Yes	Yes	c	c	c	a	Yes	a
1286	Izanagar	c	c	b	c	b	b	c	b	Yes	c	c	b	b	a	b
1287	Kesurkuri	c	c	b	c	b	b	b	b	Yes	c	c	b	b		a
1288	Dakshin Kesrail	c	c	a	c	a	Yes	Yes	Yes	Yes	c	c	c	a	Yes	Yes
1289	Kasitara	c	c	a	c	a	Yes	Yes	Yes	Yes	c	c	c	a	Yes	Yes
1290	Mahukuri	c	c	a	c	a	Yes	Yes	Yes	Yes	c	c	c	a	Yes	Yes

,village roads, banks & credit societies Yes is given, If not available within the de viz; a for < 5 Kms, b for 5-10 Kms lace where facility is available is given).													Availability of miscellaneous facilities (If amenities available code -Yes is given, If not available within the village , the distance range code viz; a for < 5 Kms, b for 5-10 Kms and c for 10+ kms of nearest place where facility is available is given).			
Kutchcha roads	Water bounded macadam(WBM) roads	Navigable waterway (river/canal)(NW)	Footpaths (FP)	Commercial & Co-operative Banks	ATM	Agricultural Credit Societies	Self-Help Group (SHG)	Public distribution system (PDS) shop	Mandis / Regular market	Weekly Haat	Agricultural marketing society	Integrated Child Development Scheme (Nutritional Centres)	Anganwadi Centre (Nutritional Centres)	Others (Nutritional Centres)	Name of Village	Serial Number
73	74	75	76	77	78	79	80	81	82	83	84	85	86	87		1
a	a		a	b	b	c	Yes	c	c	b	a	Yes	Yes	Yes	Aktil	1249
Yes			Yes	a	b	c	Yes	Yes	c	a	c	c	Yes	Yes	Chak Brindaban	1250
Yes		Yes	Yes	b	c	c	Yes	b	c	Yes	c	Yes	Yes	a	Dubahar	1251
Yes			a	c	c	c	Yes	Yes	c	a	c	c	Yes	Yes	Pachim Nimpur	1252
Yes	c		a	b	c	c	Yes	a	c	a	c	c	Yes	Yes	Chhatrahati	1253
Yes	b	Yes	Yes	b	c	c	Yes	b	c	b	c	c	Yes	Yes	Katrail	1254
Yes			a	c	c	c	Yes	Yes	c	a	c	c	Yes	Yes	Ahera	1255
Yes	b		a	c	c	c	Yes	Yes	c	a	c	c	Yes	Yes	Karttikpur	1256
Yes			a	c	c	c	Yes	Yes	c	Yes	c	c	Yes	Yes	Erenda	1257
Yes			b	c	c	c	Yes	Yes	c	Yes	c	c	Yes	Yes	Kakna	1258
Yes			a	c	c	c	Yes	Yes	c	b	c	c	Yes	Yes	Kamdebbati	1259
Yes			b	c	c	c	Yes	Yes	c	a	c	c	Yes	Yes	Goranda	1260
Yes			b	c	c	c	Yes	Yes	c	a	c	c	Yes	Yes	Atila	1261
Yes			b	c	c	c	Yes	Yes	b	b	b	b	Yes	Yes	Mallikpur	1262
Yes			b	c	c	c	Yes	Yes	b	a	c	c	Yes	Yes	Kaikuri	1263
Yes			b	c	c	c	Yes	Yes	c	a	c	c	Yes	Yes	Dakshin Sadullapur	1264
Yes			b	c	c	c	Yes	Yes	c	a	c	c	Yes	Yes	Kashikuri	1265
Yes			b	c	c	c	Yes	Yes	c	Yes	b	c	Yes	Yes	Bunail	1266
Yes		Yes	Yes	c	c	c	Yes	Yes	c	a	c	c	Yes	Yes	Nimgachhi	1267
Yes			a	c	c	c	Yes	Yes	c	a	c	c	Yes	Yes	Shaldanga	1268
Yes			a	c	c	c	Yes	Yes	c	a	c	c	Yes	Yes	Khalsi	1269
Yes			a	c	c	c	Yes	Yes	c	a	c	c	Yes	Yes	Jasurapara	1270
Yes	b		a	c	c	c	Yes	Yes	c	b	b	b	Yes	Yes	Chak Jalal	1271
Yes			a	b	b	b	Yes	Yes	c	b	b	b	Yes	Yes	Chak Darpanarayan	1272
Yes			a	c	c	c	Yes	Yes	c	a	c	c	Yes	Yes	Sankarbati	1273
Yes			b	c	c	c	Yes	Yes	c	b	c	c	Yes	Yes	Arjunpur	1274
Yes			b	c	c	c	Yes	Yes	c	b	c	c	Yes	Yes	Kauli	1275
a		c	b	a	c	c	Yes	c	c	a	c	Yes	Yes	Yes	Dudhiakuri	1276
Yes	Yes	c	b	a	c	c	Yes	c	c	a	c	c	Yes	Yes	Dakshin Harsura	1277
Yes	a	c	b	a	c	c	Yes	c	c	a	Yes	Yes	Yes	Yes	Dilalpur	1278
Yes	a	c	b	a	c	c	Yes	c	c	Yes	c	Yes	Yes	Yes	Naighati	1279
Yes	a	c	a	a	c	c	Yes	c	c	a	c	c	Yes	Yes	Jadubati	1280
Yes	b	c	a	Yes	c	c	Yes	Yes	c	Yes	c	Yes	Yes	Yes	Patkola	1281
Yes	a	c	b	a	c	c	Yes	c	c	Yes	c	Yes	Yes	Yes	Dhundipara	1282
Yes	a	c	a	a	c	c	Yes	c	c	a	c	c	Yes	Yes	Madanpur	1283
Yes	a	c	a	b	c	c	Yes	c	c	Yes	c	c	Yes	Yes	Shibpur	1284
Yes	a	c	a	b	c	c	Yes	c	c	a	c	c	Yes	Yes	Kasibati	1285
a			a	b	c	c	Yes	a	c	b	c	a	a	Yes	Izanagar	1286
a			a	b	c	c	Yes	a	c	b	c	Yes	Yes	Yes	Kesurkuri	1287
a	a	c	a	a	c	c	Yes	c	c	a	c	Yes	Yes	Yes	Dakshin Kesrail	1288
a	a	c	b	a	c	c	Yes	c	b	a	c	Yes	Yes	Yes	Kasitara	1289
a	a	c	b	a	c	c	Yes	c	c	a	c	c	Yes	Yes	Mahukuri	1290

Availability of miscellaneous facilities (If amenities available code -Yes is given, If not available within the village , the distance range code viz; a for < 5 Kms, b for 5-10 Kms and c for 10+ kms of nearest place where facility is available is given).												Availability of electricity (Yes/No)			
Serial Number	Name of Village	ASHA (Accredited Social Health Activist)	Community centre with/without TV	Sports Field,	Sports Club / Recreation Centre	Cinema / Video Hall	Public Library	Public Reading Room	Newspaper Supply	Assembly Polling station	Birth & Death Registration Office	Power Supply for Domestic Use (ED)	Power Supply for Agricultural Use (EAG)	Power Supply for Commercial Use (EC)	Power Supply for All Uses (EA)
1	2	88	89	90	91	92	93	94	95	96	97	98	99	100	101
1249	Aktail	Yes	Yes	c	a	Yes	c	c	b	a	c	Yes	Yes	Yes	Yes
1250	Chak Brindaban	Yes	b	Yes	c	c	c	c	a	Yes	a	Yes	Yes	Yes	Yes
1251	Dubahar	b	a	Yes	b	Yes	a	a	a	Yes	b	Yes	Yes	Yes	Yes
1252	Pachim Nimpur	Yes	b	b	c	c	c	b	a	Yes	c	Yes	Yes	Yes	Yes
1253	Chhatrahati	Yes	c	a	c	c	b	b	b	a	a	Yes	Yes	Yes	Yes
1254	Katrail	Yes	c	b	b	c	b	b	b	Yes	b	Yes	Yes	Yes	Yes
1255	Ahera	Yes	b	c	c	c	b	a	a	b	c	Yes	Yes	Yes	Yes
1256	Kartikpur	Yes	b	b	c	c	c	b	b	Yes	c	Yes	Yes	Yes	Yes
1257	Erenda	Yes	b	Yes	c	c	b	b	a	Yes	c	Yes	Yes	Yes	Yes
1258	Kakna	Yes	b	Yes	c	c	c	b	a	Yes	c	Yes	Yes	Yes	Yes
1259	Kamdebbati	Yes	b	b	c	c	c	b	b	Yes	c	Yes	Yes	Yes	Yes
1260	Goranda	Yes	b	b	c	c	b	a	Yes	Yes	c	Yes	Yes	Yes	Yes
1261	Atila	Yes	b	a	c	c	c	b	a	Yes	c	Yes	Yes	Yes	Yes
1262	Mallikpur	Yes	b	a	a	b	b	c	c	Yes	c	Yes	Yes	Yes	Yes
1263	Kaikuri	Yes	b	b	c	c	c	b	a	Yes	c	Yes	Yes	Yes	Yes
1264	Dakshin Sadullapur	Yes	b	b	c	c	c	b	a	a	c	Yes	Yes	Yes	Yes
1265	Kashikuri	Yes	b	b	c	c	c	b	a	Yes	c	Yes	Yes	Yes	Yes
1266	Bunail	Yes	Yes	Yes	b	b	b	b	b	Yes	c	Yes	Yes	Yes	Yes
1267	Nimgachhi	Yes	b	Yes	Yes	c	c	c	a	Yes	a	Yes	Yes	Yes	Yes
1268	Shaldanga	Yes	b	b	c	c	c	b	a	Yes	c	Yes	Yes	Yes	Yes
1269	Khalsi	Yes	Yes	b	c	c	c	b	a	Yes	c	Yes	Yes	Yes	Yes
1270	Jasurapara	Yes	Yes	Yes	c	c	c	b	a	Yes	c	Yes	Yes	Yes	Yes
1271	Chak Jalal	Yes	b	b	b	b	b	b	b	Yes	c	Yes	Yes	Yes	Yes
1272	Chak Darpanarayan	Yes	b	b	b	b	b	a	b	Yes	c	Yes	Yes	Yes	Yes
1273	Sankarwati	Yes	b	Yes	c	c	c	b	a	Yes	a	Yes	Yes	Yes	Yes
1274	Arjunpur	Yes	b	b	c	c	c	b	b	Yes	b	Yes	Yes	Yes	Yes
1275	Kauli	Yes	b	b	c	c	c	b	a	Yes	b	Yes	Yes	Yes	Yes
1276	Dudhiakuri	Yes	a	c	c	c	c	Yes	Yes	a	a	Yes	Yes	Yes	Yes
1277	Dakshin Harsura	Yes	c	Yes	Yes	c	c	c	Yes	Yes	a	Yes	Yes	Yes	Yes
1278	Dilalpur	a	Yes	a	Yes	c	c	c	a	Yes	Yes	Yes	Yes	Yes	Yes
1279	Naighati	Yes	c	a	c	c	c	c	a	a	a	Yes	Yes	Yes	Yes
1280	Jadubati	a	c	Yes	c	c	c	c	a	Yes	c	Yes	Yes	Yes	Yes
1281	Patkola	Yes	c	Yes	c	c	b	c	Yes	Yes	b	Yes	Yes	Yes	Yes
1282	Dhundipara	Yes	c	a	c	c	c	a	Yes	a	a	Yes	Yes	Yes	Yes
1283	Madanpur	Yes	c	Yes	c	c	c	c	Yes	Yes	Yes	Yes	Yes	Yes	Yes
1284	Shibpur	Yes	c	a	c	c	c	a	Yes	Yes	a	Yes	Yes	Yes	Yes
1285	Kasibati	Yes	c	a	c	c	c	a	Yes	Yes	a	Yes	Yes	Yes	Yes
1286	Izanagar	b	Yes	a	Yes	c	b	c	b	a	a	Yes	Yes	Yes	Yes
1287	Kesurkuri	b	c	Yes	c	c	b	c	b	a	a	Yes	No	Yes	No
1288	Dakshin Kesrail	Yes	c	a	a	c	c	c	Yes	Yes	a	Yes	Yes	Yes	Yes
1289	Kasitara	a	c	a	a	c	c	c	Yes	a	a	Yes	Yes	Yes	Yes
1290	Mahukuri	Yes	c	a	a	c	c	c	Yes	Yes	a	Yes	Yes	Yes	Yes

Nearest Town		Land Use							
		Area under different types of land use (in hectares rounded up to one decimal place)							
Name	Distance range code i.e. a for < 5 Kms, b for 5-10 Kms and c for 10+ kms .	Forests	Area under Non-agricultural Uses	Barren and Un-cultivable land	Permanent Pastures and Other Grazing Lands	Land Under Miscellaneous Tree Crops etc.	Culturable Waste Land	Name of Village	Serial Number
102	103	104	105	106	107	108	109	2	1
GANGARAMPUR	c	0	1.4	0	0	0	91.6	Aktail	1249
BALURGHAT	c	0	8.3	0	0	0	12.5	Chak Brindaban	1250
GANGARAMPUR	c	15.2	20.4	0	0	0	179	Dubahar	1251
BALURGHAT	c	0	19.2	0	0	0	12.1	Pachim Nimpur	1252
GANGARAMPUR	c	0	31.6	0	0	0	155.2	Chhatrahati	1253
GANGARAMPUR	c	0	16	0	0	0	65.6	Katrail	1254
BALURGHAT	c	0	3	0	0	0	18.3	Ahera	1255
BALURGHAT	c	0	12	0	0	0	8.3	Karttikpur	1256
BALURGHAT	c	0	29.7	0	0	0	52	Erenda	1257
BALURGHAT	c	0	27.3	0	0	0	148.5	Kakna	1258
BALURGHAT	c	0	22.9	0	0	0	16.8	Kamdebbati	1259
BALURGHAT	c	0	14.5	0	0	0	2.1	Goranda	1260
BALURGHAT	c	0	19.9	0	0	0	301.3	Atila	1261
BALURGHAT	c	0	22.9	0	0	0	5	Mallikpur	1262
BALURGHAT	c	0	14.7	0	0	0	3	Kaikuri	1263
BALURGHAT	c	0	16.2	0	0	0	5	Dakshin Sadullapur	1264
BALURGHAT	c	0	15.6	0	0	0	10	Kashikuri	1265
BALURGHAT	c	0	28.9	0	0	0	76.5	Bunail	1266
BALURGHAT	c	0	56	0	0	0	83.4	Nimgachhi	1267
BALURGHAT	c	0	43	0	0	0	30.4	Shaldanga	1268
BALURGHAT	c	0	18.7	0	0	0	5	Khalsi	1269
BALURGHAT	c	0	15.3	0	0	0	2.2	Jasurapara	1270
BALURGHAT	c	0	8.6	0	0	0	5	Chak Jalal	1271
BALURGHAT	c	0	19.6	0	0	0	63.8	Chak Darpanarayan	1272
BALURGHAT	c	0	26.1	0	0	0	82.6	Sankarbati	1273
BALURGHAT	c	0	26.9	0	0	0	143.8	Arjunpur	1274
BALURGHAT	c	0	20.5	0	0	0	26.7	Kauli	1275
BALURGAHT	c	0	55.1	0	0	0	40	Dudhiakuri	1276
BALURGHAT	c	0	100	0	0	0	15.1	Dakshin Harsura	1277
BALURGHAT	c	0	66.8	0	0	0	3.8	Dilalpur	1278
BALURGHAT	c	0	47.8	0	0	0	7	Naighati	1279
BALURGHAT	c	0	110.7	0	0	0	22.4	Jadubati	1280
BALURGHAT	c	0	387	0	0	0	70.2	Patkola	1281
BALURGHAT	c	0	86.4	0	0	0	16.8	Dhundipara	1282
BALAPUR	c	0	48.5	0	0	0	210.3	Madanpur	1283
BALURGHAT	c	0	64.6	0	0	0	7.8	Shibpur	1284
BALURGHAT	c	0	169.4	0	0	0	29.7	Kasibati	1285
BALURGHAT	c	0	12	0	0	0	3	Izanagar	1286
BALURGHAT	c	0	18	0	0	0	3	Kesurkuri	1287
BALURGHAT	c	0	77.4	0	0	0	11.8	Dakshin Kesrail	1288
BALURGHAT	c	0	35.2	0	0	0	3.2	Kasitara	1289
BALURGHAT	c	0	46.2	0	0	0	14.4	Mahukuri	1290

Land Use												
Area under different types of land use (in hectares rounded up to one decimal place)							Area irrigated by source (in hectare).					
Serial Number	Name of Village	Fallow lands other than current fallows	Current Fallows	Net Area Sown	Total Irrigated Land Area	Total Un-irrigated Land Area	Canals (C)	Wells/Tube-wells(W/TW)	Tanks/Lakes(T/L)	Water Falls(WF)	Others(O)	
1	2	110	111	112	113	114	115	116	117	118	119	
1249	Aktail	0	0	32.2	9.7	22.6	0	0	9.7	0	0	
1250	Chak Brindaban	0	0	34.9	18.9	16	0	0	18.9	0	0	
1251	Dubahar	0	0	34.8	20.8	14	0	0	20.8	0	0	
1252	Pachim Nimpur	0	0	50.4	36.3	14.1	0	0	36.3	0	0	
1253	Chhatrahati	0	0	32	20	12	0	0	17.6	0	2.4	
1254	Katrail	0	0	33.2	19.2	14	0	0	19.2	0	0	
1255	Ahera	0	0	67.6	35	32.6	0	0	35	0	0	
1256	Karttikpur	0	0	36.6	12.8	23.9	0	0	12.8	0	0	
1257	Erenda	0	0	95.4	43.4	52	0	0	43.4	0	0	
1258	Kakna	0	0	136	100	36	0	0	100	0	0	
1259	Kamdebbati	0	0	92.6	48.6	44	0	0	48.6	0	0	
1260	Goranda	0	0	85	65	20	0	0	65	0	0	
1261	Atila	0	0	164.4	120.4	44	0	0	120.4	0	0	
1262	Mallikpur	0	0	138.8	128	10.8	0	0	128	0	0	
1263	Kaikuri	0	0	57	16.6	40.4	0	0	16.6	0	0	
1264	Dakshin Sadullapur	0	0	95	39	56	0	0	39	0	0	
1265	Kashikuri	0	0	130	70	60	0	0	70	0	0	
1266	Bunail	0	0	88	60	28	0	0	60	0	0	
1267	Nimgachhi	0	0	118.8	90	28.8	0	0	90	0	0	
1268	Shaldanga	0	0	93	65	28	0	0	65	0	0	
1269	Khalsi	0	0	160	40	120	0	0	40	0	0	
1270	Jasurapara	0	0	57	45	12	0	0	45	0	0	
1271	Chak Jalal	0	0	108	74	34	0	0	74	0	0	
1272	Chak Darpanarayan	0	0	78.2	54	24.2	0	0	54	0	0	
1273	Sankarwati	0	0	55.2	43.2	12	0	0	43.2	0	0	
1274	Arjunpur	0	0	97.6	70	27.6	0	0	70	0	0	
1275	Kauli	0	0	84	52	32	0	0	52	0	0	
1276	Dudhiakuri	0	0	6.2	6.2	0	0	0	6.2	0	0	
1277	Dakshin Harsura	0	0	10	10	0	0	0	10	0	0	
1278	Dilalpur	0	0	2	2	0	0	0	2	0	0	
1279	Naighati	0	0	5.5	5.5	0	0	0	5.5	0	0	
1280	Jadubati	0	0	10.3	10.3	0	0	0	10.3	0	0	
1281	Patkola	0	0	50	50	0	0	0	50	0	0	
1282	Dhundipara	0	0	8	8	0	0	0	8	0	0	
1283	Madanpur	0	0	262.8	15	247.8	0	0	15	0	0	
1284	Shibpur	0	0	8	8	0	0	0	8	0	0	
1285	Kasibati	0	0	20	20	0	2	0	18	0	0	
1286	Izanagar	0	0	82.2	15	67.2	0	0	15	0	0	
1287	Kesurkuri	0	0	54.6	5.6	49	0	0	5.6	0	0	
1288	Dakshin Kesrail	0	0	8.1	8.1	0	0	0	8.1	0	0	
1289	Kasitara	0	0	5	5	0	0	0	5	0	0	
1290	Mahukuri	0	0	10	10	0	0	0	10	0	0	

Name of three most important commodities manufactured			Name of Village	Serial Number
First	Second	Third		
120	121	122	2	1

Aktail	1249
Chak Brindaban	1250
Dubahar	1251
Pachim Nimpur	1252
Chhatrahati	1253
Katrail	1254
Ahera	1255
Kartikpur	1256
Erenda	1257
Kakna	1258
Kamdebbati	1259
Goranda	1260
Atila	1261
Mallikpur	1262
Kaikuri	1263
Dakshin Sadullapur	1264
Kashikuri	1265
Bunail	1266
Nimgachhi	1267
Shaldanga	1268
Khalsi	1269
Jasurapara	1270
Chak Jalal	1271
Chak Darpanarayan	1272
Sankarbati	1273
Arjunpur	1274
Kauli	1275
Dudhiakuri	1276
Dakshin Harsura	1277
Dilalpur	1278
Naighati	1279
Jadubati	1280
Patkola	1281
Dhundipara	1282
Madanpur	1283
Shibpur	1284
Kasibati	1285
Izanagar	1286
Kesurkuri	1287
Dakshin Kesrail	1288
Kasitara	1289
Mahukuri	1290

Census of India 2011
Amenities and Land use

Serial Number	Name of Village	Location code no.	Total area of the village (in hectares rounded up to one decimal place)	Total population (2011 census)	Number of households (2011 census)	Number of educational amenities available in the village, the distance range code viz; a for 0-5 kms, b for 5-10 kms, c for 10+ kms of nearest place where facility is available							
						Pre-Primary school (PP)	Primary school (P)	Middle school (M)	Secondary School (S)	Senior Secondary school (SS)	Degree college of arts, science & commerce (ASC)	Engineering college(EC)	Medical college (MC)
1	2	3	4	5	6	7	8	9	10	11	12	13	14
1291	Balapur	311624	136.4	1425	367	2	1	a	a	c	c	c	c
1292	Purba Nimpur	311625	148.8	1077	274	1	1	1	1	1	c	c	c
1293	Hazipur	311626	135.7	425	91	1	1	a	a	a	c	c	c
1294	Kharika Dangi	311627	77.3	175	38	a	a	a	a	a	c	c	c
1295	Daing Malancha	311628	363.3	1234	323	2	1	b	a	a	c	c	c
1296	Chak Sib	311629	43.5	139	31	1	1	a	a	a	c	c	c
1297	Maildanga	311630	88.5	348	65	a	a	a	a	a	c	c	c
1298	Sondhapukur	311631	93.6	483	109	1	1	a	2	a	c	c	c
1299	Paharpur	311632	174	310	86	1	1	b	a	a	c	c	c
1300	Daing	311633	127.7	753	203	a	a	a	a	a	c	c	c
1301	Chechrakuri	311634	86.2	184	47	1	1	a	a	a	c	c	c
1302	Bhabanipur	311635	211	799	204	1	1	a	a	a	c	c	c
1303	Chenchoir	311636	99.2	182	45	1	1	a	a	a	c	c	c
1304	Chanchai	311637	80.6	226	50	1	1	a	a	a	c	c	c
1305	Parbbatpur	311638	105.4	352	78	a	a	a	b	b	c	c	c
1306	Hasaipur	311639	276.7	795	195	2	2	a	b	b	c	c	c
1307	Gobindapur	311640	97.6	403	109	1	1	a	a	a	c	c	c
1308	Gofanagar	311641	222.8	654	182	1	1	c	a	a	c	c	c
1309	Kharikadanga	311642	95.8	304	74	a	a	c	a	a	b	b	b
1310	Sulapanipur	311643	127.4	156	41	1	1	a	a	c	c	c	c
1311	Manipur	311644	120.4	687	172	1	1	1	b	b	c	c	c
1312	Jnanbai	311645	60.5	112	25	b			b	b	c	c	c
1313	Kashmulai	311646	103.9	679	178	1	1	b	a	a	c	c	c
1314	Shribai	311647	118.6	695	146	1	1	a	b	b	c	c	c
1315	Bharila	311648	43.8	495	123	2	1	1	a	a	c	c	c
1316	Abhirampur	311649	263.9	1161	263	1	1	a	a	a	c	c	c
1317	Tarajpur	311650	73.7	344	93	1	1	a	a	a	c	c	c
1318	Dakshin Zaziar	311651	120.7	363	87	1	1	a	a	a	c	c	c
1319	Haribansipur	311652	235.4	900	231	1	1	a	b	b	c	c	c
Block T O T A L :			44564.2	250504	59443	290	271	50	30	21	6	6	6

- Village Directory

(As in 2009)

le. (If not available within the : < 5 Kms, b for 5-10 Kms and c cility is available is given).						Number of Medical Amenities available. (If not available within the village , the distance range code viz; a for < 5 Kms, b for 5-10 Kms and c for 10+ kms of nearest place where facility is available is given).						Name of Village	Serial Number					
15	16	17	18	19	20	21	22	23	24	25	26			27	28	29	30	31
Management institute (MI)	Polytechnic (Pt)	Vocational training school /ITI	Non-formal training centre (NFTC)	Special school for disabled (SSD)	Others (specify)	Community health centre (CHC)	Primary health centre (PHC)	Primary health sub centre (PHS)	Maternity and child welfare centre (MCW)	T.B. clinic (TBC)	Hospital-allopathic (HA)	Hospital-alternative medicine (HO)	Dispensary (D)	Veterinary hospital (VH)	Mobile health clinic (MHC)	Family welfare centre (FWC)		
c	c	c	c	c		c	1	a	c	c	c	c	3	c	c	c	Balapur	1291
c	c	c	c	c		c	a	a	c	c	c	c	c	c	c	c	Purba Nimpur	1292
c	c	c	c	c		c	a	a	c	c	c	c	c	c	c	c	Hazipur	1293
c	c	c	c	c		c	a	a	c	c	a	c	a	a	c	c	Kharika Dangi	1294
c	c	a	c	c		c	b	a	c	c	a	c	c	c	c	c	Daing Malancha	1295
c	c	c	c	c		c	a	a	c	c	c	c	c	c	c	c	Chak Sib	1296
c	c	a	c	c		c	a	a	c	c	c	c	c	c	c	c	Maildanga	1297
c	c	c			c	c	a	a	a	a	a	a	a	a	c	a	Sondhapukur	1298
c	c	a	c	c		c	c	a	c	c	a	a	a	a	b	b	Paharpur	1299
c	c	c	c	c		c	a	a	c	c	c	c	c	c	c	c	Daing	1300
c	c	c	c	c		c	a	a	c	c	a	c	c	c	c	c	Chechrakuri	1301
		a	c			c	a		c	a	c	c	a	c			Bhabanipur	1302
c	c	c	c	c		c	a	a	c	c	c	c	c	c	c	c	Chenchoir	1303
c		a	c			c	a	a	c	a	c	c	a	c			Chanchai	1304
		b	c		1	c	b	a	c	b	c	c	b	c			Parbbatpur	1305
		b	c			c	b	a	c	b	c	c	b	c		c	Hasaipur	1306
		a	c			c	b	a	c	c	c	c	c	c			Gobindapur	1307
		a	c			c	c	1	c	c	c	c	c	c	c	c	Gofanagar	1308
		a	c				b	a	b	b	c	c	c	c	c		Kharikadanga	1309
	c	a	c			c	c	a	c	b	c		c	a			Sulapanipur	1310
		b	c		1	c	b	a	c	b	c	c	b	c			Manipur	1311
		b	c			c	b	a	c	b	c	c	b	c			Jnanbai	1312
		a	c				b	a	c	c	c	c	c	c			Kashmulai	1313
c	c	c	c	c		c	c	a	c	c	a	c	c	c	c	c	Shribai	1314
c	c	c	c	c		c	c	1	c	c	a	c	c	c	c	c	Bharila	1315
c	c	c	c	c		c	b	b	c	c	c	c	b	b	c	c	Abhirampur	1316
c	c	a	c	c		c	a	a	c	c	a	c	a	c	c	c	Tarajpur	1317
c	c	a	c	c		c	b	a	c	c	b	c	c	c	c	c	Dakshin Zaziar	1318
c	c	b	c	c		c	b	1	c	c	a	c	a	c	c	c	Haribansipur	1319
1	0	8	2	0	7	1	13	38	5	1	5	5	19	7	0	0	: Block T O T A L	

Serial Number	Name of Village	Number of Non-Government Medical Amenities available.							Availability of drinking water - Yes / No							
		Charitable non Govt. hospital/Nursing home.	Medical practitioner with MBBS Degree	Medical practitioner with other degree	Medical practitioner with no degree	Traditional practitioner and faith healer .	Medicine Shop	Others	Tap water (Treated/Untreated)	Well water (Covered / Uncovered well)	Hand Pump	Tube wells / Bore well	Spring	River / Canal	Tank / Pond / Lake	Others
1	2	32	33	34	35	36	37	38	39	40	41	42	43	44	45	46
1291	Balapur	0	0	0	0	0	0	0	0	Yes	No	Yes	No	No	Yes	No
1292	Purba Nimpur	0	0	0	0	0	0	0	0	No	No	Yes	No	No	Yes	No
1293	Hazipur	0	0	0	0	0	0	0	0	No	No	Yes	No	No	Yes	No
1294	Kharika Dangi	0	0	0	0	0	0	0	0	No	No	Yes	No	No	Yes	No
1295	Daing Malancha	0	0	0	0	0	0	0	0	No	No	Yes	No	No	Yes	No
1296	Chak Sib	0	0	0	0	0	0	0	0	Yes	Yes	Yes	No	No	Yes	No
1297	Maildanga	0	0	0	0	0	0	0	0	No	No	Yes	No	No	Yes	No
1298	Sondhapukur	0	0	0	0	0	0	0	0	No	No	Yes	Yes	No	Yes	No
1299	Paharpur	0	0	0	0	0	0	0	0	No	Yes	Yes	Yes	No	Yes	No
1300	Daing	0	0	0	0	0	0	0	0	Yes	Yes	Yes	No	No	Yes	No
1301	Chechrakuri	0	0	0	0	0	0	0	0	No	Yes	Yes	No	No	Yes	No
1302	Bhabanipur	0	0	0	0	0	0	0	0	No	No	Yes	No	No	Yes	No
1303	Chenchoir	0	0	0	0	0	0	0	0	Yes	Yes	Yes	No	No	Yes	No
1304	Chanchai	0	0	0	0	0	0	0	0	No	No	Yes	Yes	No	Yes	No
1305	Parbbatpur	0	0	0	0	0	0	0	0	No	No	Yes	Yes	No	Yes	No
1306	Hasaipur	0	0	0	0	0	0	0	0	No	No	Yes	No	No	Yes	No
1307	Gobindapur	0	0	0	0	0	0	0	0	No	No	Yes	No	No	Yes	No
1308	Gofanagar	0	0	0	0	0	0	0	0	No	No	Yes	Yes	No	Yes	No
1309	Kharikadanga	0	0	0	0	0	0	0	0	No	No	Yes	Yes	No	Yes	No
1310	Sulapanipur	0	0	0	0	0	0	0	0	No	No	Yes	No	No	Yes	No
1311	Manipur	0	0	0	0	0	0	0	0	No	No	Yes	No	No	Yes	No
1312	Jnanbai	0	0	0	0	0	0	0	0	No	No	Yes	No	No	Yes	No
1313	Kashmulai	0	0	0	0	0	0	0	0	No	No	Yes	No	No	Yes	No
1314	Shribai	0	0	0	0	0	0	0	0	No	Yes	Yes	No	No	Yes	No
1315	Bharila	0	0	0	0	0	0	0	0	Yes	Yes	Yes	No	No	Yes	No
1316	Abhirampur	0	0	0	0	0	0	0	0	No	No	Yes	No	No	Yes	No
1317	Tarajpur	0	0	0	0	0	0	0	0	No	No	Yes	No	No	Yes	No
1318	Dakshin Zaziar	0	0	0	0	0	0	0	0	No	No	Yes	No	No	Yes	No
1319	Haribansipur	0	0	0	0	0	0	0	0	No	No	Yes	No	No	Yes	No
Block T O T A L :		0	1	9	163	33	49	1	44	14	218	167	0	38	247	4

Availability of toilet & others Yes / No				Communication and transport facilities (If amenities available code -Yes is given except for Village Pin Code .If not available within the village , the distance range code viz; a for < 5 Kms, b for 5-10 Kms and c for 10+ kms of nearest place where facility is available is given).								
Community toilet including bath.	Community toilet excluding bath.	Rural sanitary mart or sanitary hardware outlet available near the village.	Community bio- gas or recycle of waste for productive use.	Post office(PO)	Sub post office (SPO)	Post & Telegraph office (P&TO)	Village Pin Code	Telephones (Land lines)	Public call office (PCO)	Mobile phone coverage	Name of Village	Serial Number
47	48	49	50	51	52	53	54	55	56	57	2	1
No	No	No	No	c	Yes	Yes	733127	Yes	Yes	Yes	Balapur	1291
No	No	No	No	c	a	c	733127	a	a	a	Purba Nimpur	1292
No	No	No	No	c	a	c	733127	a	a	a	Hazipur	1293
No	No	No	No	c	a	c	733127	a	a	b	Kharika Dangi	1294
No	No	No	No	a	Yes	c	733127	a	a	Yes	Daing Malancha	1295
No	No	No	No	c	a	c	733127	Yes	a	Yes	Chak Sib	1296
No	No	No	No	c	Yes	b	733127	b	a	Yes	Maildanga	1297
No	No	No	No	a	Yes	c	733127	a	a	Yes	Sondhapukur	1298
No	No	No	No	a	Yes	b	733102	Yes	a	Yes	Paharpur	1299
No	No	No	No	c	a	c	733127	Yes	a	Yes	Daing	1300
No	No	No	No	c	a	c	733127	Yes	a	Yes	Chechrakuri	1301
No	No	No	No	a	c	c	733127	a	a	Yes	Bhabanipur	1302
No	No	No	No	c	a	c	733127	Yes	a	Yes	Chenchoir	1303
No	No	No	No	a	c	c	733127	a	a	Yes	Chanchai	1304
No	No	No	No	a	c	c	733127	b	b	Yes	Parbbatpur	1305
No	No	No	No	a	c	c	733127	b	b	b	Hasaipur	1306
No	No	No	No	a	c	c	733102	a	a	Yes	Gobindapur	1307
No	No	No	No	Yes	Yes	c	733102	Yes	c	Yes	Gofanagar	1308
No	No	No	No	a	b	b	733102	a	a	Yes	Kharikadanga	1309
No	No	No	No	a	b	c	733102	b	b	Yes	Sulapanipur	1310
No	No	No	No	a	c	c	733102	b	b	Yes	Manipur	1311
No	No	No	No	a	c	c	733102	b	b	Yes	Jnanbai	1312
No	No	No	No	a	c	c	733102	a	a	Yes	Kashmulai	1313
No	No	Yes	No	c	a	c	733102	Yes	a	Yes	Shribai	1314
No	No	Yes	No	c	Yes	c	733102	Yes	Yes	Yes	Bharila	1315
No	No	No	No	c	a	c	733102	a	a	c	Abhirampur	1316
No	No	No	No	c	a	c	733102	c	a	Yes	Tarajpur	1317
No	No	No	No	c	a	c	733102	c	a	Yes	Dakshin Zaziar	1318
No	No	No	No	c	a	c	733102	c	a	Yes	Haribansipur	1319
10	13	20	5	24	31	6	271	57	20	204	: Block T O T A L	

Communication and transport facilities (If amenities available code -Yes is given except for Village Pin Code ,If not available within the village , the distance range code viz; a for < 5 Kms, b for 5-10 Kms and c for 10+ kms of nearest place where facility is available is given).													Village connected to highways (If amenities available code -' village , the distance range co and c for 10+ kms of nearest p				
Serial Number	Name of Village	Internet cafes/ Common service centre (CSC)	Private courier facility	Bus service (Public & Private)	Railway stations	Auto/Modified Autos	Taxis and Vans	Tractors	Cycle-pulled rickshaws(Manual & Machine driven)	Carts driven by animals	Sea /River ferry service	Connected to national highway(NH)	Connected to state highway(SH)	Connected to major district road (MDR)	Connected to others district road	Pucca roads	
1	2	58	59	60	61	62	63	64	65	66	67	68	69	70	71	72	
1291	Balapur	Yes	Yes	Yes	c	c	Yes	Yes	Yes	Yes	c	c	c	Yes	Yes	Yes	
1292	Purba Nimpur	c	c	Yes	c	c	Yes	Yes	Yes	Yes	c	c	c	Yes	Yes	Yes	
1293	Hazipur	c	c	a	c	c	a	Yes	Yes	Yes	c	c	c	a	a	Yes	
1294	Kharika Dangi	c	c	Yes	c	a	Yes	Yes	Yes	Yes	c	c	c	Yes	Yes	Yes	
1295	Daing Malancha	a	a	a	c	c	Yes	Yes	Yes	Yes	c	c	c	Yes	Yes	Yes	
1296	Chak Sib	c	c	a	c	c	Yes	Yes	Yes	Yes	c	c	c	a	a	Yes	
1297	Maildanga	c	c	a	c	c	Yes	Yes	Yes	Yes	c	c	c	a	Yes	Yes	
1298	Sondhapukur	a	a	a	c	a	Yes	Yes	Yes	Yes	c	c	c	a	Yes	Yes	
1299	Paharpur	a	a	a	c	c	Yes	Yes	Yes	Yes	c	c	c	a		Yes	
1300	Daing	c	c	a	c	c	Yes	Yes	Yes	Yes	c	c	c	Yes	a	Yes	
1301	Chechrakuri	a	c	a	c	c	Yes	a	Yes	Yes	c	c	c	Yes	a	a	
1302	Bhabanipur	c	c	a	c	a	a	a	a	Yes	c	c	a			a	
1303	Chenchoir	c	c	a	c	c	Yes	Yes	Yes	Yes	c	c	c	a	a	Yes	
1304	Chanchai	c	c	a	c	a	a	a	a	Yes	c	c	a	a	a	a	
1305	Parbbatpur	c	c	b	c	b	b	c	b	Yes	c	c	a	a	a	a	
1306	Hasaipur	c	c	b	b	a	b	b	b	Yes	c	c	c	a	a	a	
1307	Gobindapur	c	c	a	b	a	a	c	a	Yes	c	c	a	a	Yes	Yes	
1308	Gofanagar	b	c	b	c	a	a	Yes	a	Yes	c	c	c	a		Yes	
1309	Kharikadanga	b	b	a	b	a	a	Yes	a	Yes	c	c	c	a		Yes	
1310	Sulapanipur	c	c	a	b	b	b	a	b	Yes	c	c	b			Yes	
1311	Manipur	c	c	a	c	a	b	c	a	Yes	c	c	a	a	a	a	
1312	Jnanbai	c	c	a	c	a	a	c	a	Yes	c	c	a	a	a	a	
1313	Kashmulai	c	c	c	b	b	a	Yes	a	Yes	c	c	a	a		a	
1314	Shribai	a	c	a	c	c	Yes	Yes	Yes	Yes	c	c	c	Yes	Yes	a	
1315	Bharila	Yes	c	Yes	b	b	Yes	Yes	Yes	Yes	c	c	c	Yes	Yes	Yes	
1316	Abhirampur	c	c	a	c	a	Yes	Yes	Yes	Yes	c	c	c	a	a	a	
1317	Tarajpur	c	c	Yes	b	c	Yes	Yes	Yes	Yes	c	c	c	Yes	Yes	a	
1318	Dakshin Zaziar	c	c	a	b	c	Yes	Yes	Yes	Yes	c	c	c	a	Yes	a	
1319	Haribansipur	c	c	a	c	c	Yes	Yes	Yes	Yes	c	c	c	a	Yes	a	
Block T O T A L :		10	34	66	10	96	183	178	209	236	13	0	4	63	110	139	

,village roads, banks & credit societies Yes is given, If not available within the de viz; a for < 5 Kms, b for 5-10 Kms lace where facility is available is given).														Availability of miscellaneous facilities (If amenities available code -Yes is given, If not available within the village , the distance range code viz; a for < 5 Kms, b for 5-10 Kms and c for 10+ kms of nearest place where facility is available is given).		
Kutchcha roads	Water bounded macadam(WBM) roads	Navigable waterway (river/canal)(NW)	Footpaths (FP)	Commercial & Co-operative Banks	ATM	Agricultural Credit Societies	Self-Help Group (SHG)	Public distribution system (PDS) shop	Mandis / Regular market	Weekly Haat	Agricultural marketing society	Integrated Child Development Scheme (Nutritional Centres)	Anganwadi Centre (Nutritional Centres)	Others (Nutritional Centres)	Name of Village	Serial Number
73	74	75	76	77	78	79	80	81	82	83	84	85	86	87		1
Yes	Yes	c	b	Yes	c	c	Yes	c	c	Yes	c	c	Yes	c	Balapur	1291
Yes	c	c	b	a	c	c	Yes	c	c	a	c	c	Yes	Yes	Purba Nimpur	1292
Yes	c	c	b	a	c	c	Yes	a	c	a	c	c	Yes	Yes	Hazipur	1293
Yes	Yes	c	b	a	c	c	Yes	c	c	b	c	Yes	Yes	Yes	Kharika Dangi	1294
Yes	a	c	b	Yes	c	c	Yes	c	c	a	c	c	Yes	Yes	Daing Malancha	1295
Yes	c	c	b	a	c	c	Yes	c	c	a	c	c	Yes	Yes	Chak Sib	1296
Yes	a	c	b		c	c	Yes	c	c	Yes	c	Yes	Yes	a	Maildanga	1297
a	a	c	b	Yes	c	c	Yes	c	c	a	c	c	Yes	c	Sondhapukur	1298
a	a	c	b	a	c	c	Yes	c	c	c	Yes	Yes	c	c	Paharpur	1299
Yes	c	c	b	a	c	c	Yes	c	c	a	c	c	Yes	Yes	Daing	1300
Yes	c	c	a	c	c	c	Yes	c	c	a	c	c	Yes	Yes	Chechrakuri	1301
Yes			b	a	c	c	Yes	Yes	c	a	c	Yes	Yes	Yes	Bhabanipur	1302
Yes	c	c	b	a	c	c	Yes	c	c	a	c	c	Yes	Yes	Chenchoir	1303
Yes			b	a	c	c	Yes	a	c	a	c	Yes	Yes	Yes	Chanchai	1304
Yes			c	b	c	c	Yes	Yes	c	a	c	Yes	Yes	Yes	Parbbatpur	1305
Yes			c	b	c	c	Yes	a	c	b	c	Yes	Yes	Yes	Hasaipur	1306
Yes			c	b	c	c	Yes	a	c	a	c	Yes	Yes	Yes	Gobindapur	1307
a			c	b	c	c	Yes	Yes	c	a	c	Yes	Yes	Yes	Gofanagar	1308
Yes			b	b	c	c	Yes	a	b	a	c	Yes	Yes	Yes	Kharikadanga	1309
a			c	b	c	c	Yes	a	c	a	c	Yes	Yes	Yes	Sulapanipur	1310
Yes			c	b	c	c	Yes	a	c	b	c	Yes	Yes	a	Manipur	1311
Yes			c	b	c	c	Yes	a	c	a	c	Yes	Yes	Yes	Jnanbai	1312
Yes	b	c	b	b	c	c	Yes	a	c	a	c	Yes	Yes	Yes	Kashmulai	1313
Yes	Yes	c	c	c	c	c	Yes	c	c	a	c	c	Yes	Yes	Shribai	1314
Yes	Yes	c	c	a	c	c	Yes	c	c	Yes	c	c	c	Yes	Bharila	1315
a	c	c	c		c	c	Yes	Yes	c	a	Yes	c	Yes	Yes	Abhirampur	1316
a		c	c	a	c	c	Yes	c	c	a	c	c	Yes	Yes	Tarajpur	1317
a	Yes	c	c	c	c	c	Yes	c	c	Yes	c	c	Yes	Yes	Dakshin Zaziar	1318
Yes	a	c	c	a	c	c	Yes	c	c	Yes	c	c	Yes	Yes	Haribansipur	1319
204	15	24	98	22	6	15	262	91	18	56	33	111	255	236	: Block T O T A L	

Availability of miscellaneous facilities (If amenities available code -Yes is given, If not available within the village , the distance range code viz; a for < 5 Kms, b for 5-10 Kms and c for 10+ kms of nearest place where facility is available is given).												Availability of electricity (Yes/No)			
Serial Number	Name of Village	ASHA (Accredited Social Health Activist)	Community centre with/without TV	Sports Field,	Sports Club / Recreation Centre	Cinema / Video Hall	Public Library	Public Reading Room	Newspaper Supply	Assembly Polling station	Birth & Death Registration Office	Power Supply for Domestic Use (ED)	Power Supply for Agricultural Use (EAG)	Power Supply for Commercial Use (EC)	Power Supply for All Uses (EA)
1	2	88	89	90	91	92	93	94	95	96	97	98	99	100	101
1291	Balapur	Yes	c	Yes	Yes	c	c	c	Yes	Yes	Yes	Yes	Yes	Yes	Yes
1292	Purba Nimpur	Yes	c	Yes	Yes	c	c	c	Yes	Yes	Yes	Yes	Yes	Yes	Yes
1293	Hazipur	a	c	a	a	c	c	c	a	a	a	Yes	No	No	No
1294	Kharika Dangi	a	c	a	a	c	c	c	Yes	Yes	a	Yes	Yes	Yes	Yes
1295	Daing Malancha	Yes	c	c	c	c	c	c	Yes	Yes	c	Yes	Yes	Yes	Yes
1296	Chak Sib	Yes	c	a	a	c	b	c	c	a	a	Yes	No	No	No
1297	Maildanga	c	Yes	c	Yes	c	Yes	c	Yes	c	Yes	Yes	Yes	Yes	Yes
1298	Sondhapukur	Yes	b	b	c	c	c	c	b	c	a	Yes	Yes	Yes	Yes
1299	Paharpur	Yes	a	a	b	a	a	a	Yes	Yes	Yes	Yes	Yes	Yes	Yes
1300	Daing	Yes	c	a	Yes	c	b	c	c	a	a	Yes	No	No	No
1301	Chechrakuri	a	c	Yes	a	c	b	c	a	a	a	Yes	No	No	No
1302	Bhabanipur	a	Yes	Yes	c	c	b	Yes	a	Yes	b	Yes	No	Yes	No
1303	Chenchoir	c	c	a	a	c	b	c	Yes	a	a	Yes	No	No	No
1304	Chanchai	a	Yes	Yes	Yes	c	b	Yes	a	a	b	Yes	Yes	Yes	Yes
1305	Parbbatpur	a	c	a	Yes	c	b	Yes	b	a	a	Yes	Yes	Yes	Yes
1306	Hasaipur	a	c	Yes	a	c	b	Yes	b	a	b	Yes	No	Yes	No
1307	Gobindapur	Yes	Yes	Yes	c	c	a	Yes	a	Yes	b	Yes	No	Yes	No
1308	Gofanagar	Yes	Yes	Yes	Yes	c	Yes	c	Yes	Yes	b	Yes	Yes	Yes	Yes
1309	Kharikadanga	a	Yes	a	a	b	a	Yes	Yes	a	b	Yes	Yes	Yes	Yes
1310	Sulapanipur	a	Yes	a	Yes	c	a	Yes	a	a	b	Yes	Yes	Yes	Yes
1311	Manipur	a	c	Yes	c	c	b	c	b	Yes	b	Yes	Yes	Yes	Yes
1312	Jnanbai	a	c	Yes	Yes	c	b	Yes	b	a	b	Yes	Yes	Yes	Yes
1313	Kashmulai	a	Yes	Yes	Yes	c	a	Yes	Yes	a	b	Yes	Yes	Yes	Yes
1314	Shribai	Yes	c	a	Yes	c	b	c	c	a	a	Yes	No	No	No
1315	Bharila	a	c	Yes	c	c	a	c	Yes	Yes	a	Yes	No	Yes	No
1316	Abhirampur	Yes	c	a	a	c	b	c	Yes	Yes	a	Yes	No	No	No
1317	Tarajpur	Yes	a	Yes	c	c	a	Yes	Yes	a	a	Yes	Yes	Yes	Yes
1318	Dakshin Zaziar	a	c	a	b	c	c	c	a	Yes	a	Yes	Yes	Yes	Yes
1319	Haribansipur	Yes	c	a	c	c	a	c	Yes	a	a	Yes	Yes	Yes	Yes
Block T O T A L :		196	100	114	101	36	33	72	97	181	52	271	198	181	165

Nearest Town		Land Use								
		Area under different types of land use (in hectares rounded up to one decimal place)								
Name	Distance range code i.e. a for < 5 Kms, b for 5-10 Kms and c for 10+ kms .	Forests	Area under Non-agricultural Uses	Barren and Un-cultivable land	Permanent Pastures and Other Grazing Lands	Land Under Miscellaneous Tree Crops etc.	Culturable Waste Land	Name of Village	Serial Number	
102	103	104	105	106	107	108	109	2	1	
BALURGHAT	c	5	30	0	0	0	8.1	Balapur	1291	
BALURGHAT	c	0	133.7	0	0	0	3.1	Purba Nimpur	1292	
BALURGHAT	c	0	104.6	0	0	0	21	Hazipur	1293	
BALURGHAT	c	0	42.2	0	0	0	32.1	Kharika Dangi	1294	
BALURGHAT	c	0	297.3	0	0	0	56	Daing Malancha	1295	
BALURGHAT	c	0	31.2	0	0	0	4	Chak Sib	1296	
BALURGHAT	c	0	60.7	0	0	0	22.3	Maildanga	1297	
BALURGHAT	c	0	74.4	0	0	0	13.7	Sondhapukur	1298	
BALURGHAT	c	0	159.5	0	0	0	12	Paharpur	1299	
BALURGHAT	c	0	100.5	0	0	0	17	Daing	1300	
BALURGHAT	c	0	67.9	0	0	0	15.6	Chechrakuri	1301	
BALURGHAT	c	0	29	0	0	0	14.4	Bhabanipur	1302	
BALURGHAT	c	0	88.7	0	0	0	5.5	Chenchoir	1303	
BALURGHAT	c	0	17	0	0	0	2	Chanchai	1304	
BALURGHAT	c	0	27	0	0	0	3	Parbbatpur	1305	
BALURGHAT	c	0	30	0	0	0	15	Hasaipur	1306	
BALURGHAT	c	0	25	0	0	0	3	Gobindapur	1307	
BALURGHAT	c	5	43	0	0	0	13	Gofanagar	1308	
BALURGHAT	c	0	14.9	0	0	0	55.1	Kharikadanga	1309	
BALURGHAT	c	0	47	0	0	0	12	Sulapanipur	1310	
BALURGHAT	c	0	21.6	0	0	0	14	Manipur	1311	
BALURGHAT	c	0	12	0	0	0	2	Jnanbai	1312	
BALURGHAT	b	0	16	0	0	0	4	Kashmulai	1313	
BALURGHAT	c	0	92.9	0	0	0	23.2	Shribai	1314	
BALURGHAT	b	0	31.1	0	0	0	3.6	Bharila	1315	
BALURGHAT	c	20.5	200.8	0	0	0	32	Abhirampur	1316	
BALURGHAT	c	0	71.2	0	0	0	0	Tarajpur	1317	
BALURGHAT	c	0	93.4	0	0	0	21.7	Dakshin Zaziar	1318	
BALURGHAT	c	0	210.6	0	0	0	14.4	Haribansipur	1319	
0	0	113	8502.3	0	0	0	11065	: Block T O T A L		

Land Use												
Area under different types of land use (in hectares rounded up to one decimal place)								Area irrigated by source (in hectare).				
Serial Number	Name of Village	Fallow lands other than current fallows	Current Fallows	Net Area Sown	Total Irrigated Land Area	Total Un-irrigated Land Area	Canals (C)	Wells/Tube-wells(W/TW)	Tanks/Lakes(T/L)	Water Falls(WF)	Others(O)	
1	2	110	111	112	113	114	115	116	117	118	119	
1291	Balapur	0	0	93.4	93.4	0	5	0	88.4	0	0	
1292	Purba Nimpur	0	0	12	12	0	2	0	10	0	0	
1293	Hazipur	0	0	10.1	10.1	0	2	0	8.1	0	0	
1294	Kharika Dangi	0	0	3	3	0	0	0	3	0	0	
1295	Daing Malancha	0	0	10	10	0	0	0	10	0	0	
1296	Chak Sib	0	0	8.2	8.2	0	0	0	8.2	0	0	
1297	Maildanga	0	0	5.5	5.5	0	0	0	5.5	0	0	
1298	Sondhapukur	0	0	5.5	5.5	0	0	0	5.5	0	0	
1299	Paharpur	0	0	2.5	2.5	0	0	0	2.5	0	0	
1300	Daing	0	0	10.2	10.2	0	0	0	10.2	0	0	
1301	Chechrakuri	0	0	2.7	2.7	0	0	0	2.7	0	0	
1302	Bhabanipur	0	0	167.6	11	156.6	0	0	11	0	0	
1303	Chenchoir	0	0	5	5	0	0	0	5	0	0	
1304	Chanchai	0	0	61.6	10	51.6	0	8	2	0	0	
1305	Parbbatpur	0	0	75.4	10	65.4	0	7	3	0	0	
1306	Hasaipur	0	0	231.7	20	211.7	0	0	20	0	0	
1307	Gobindapur	0	0	69.6	15	54.6	0	0	15	0	0	
1308	Gofanagar	0	0	161.8	50	111.8	10	35	0	0	5	
1309	Kharikadanga	0	0	25.9	20	5.9	5	0	15	0	0	
1310	Sulapanipur	0	0	68.4	23	45.4	0	0	23	0	0	
1311	Manipur	0	0	84.8	9	75.8	0	0	9	0	0	
1312	Jnanbai	0	0	46.5	3	43.5	0	0	3	0	0	
1313	Kashmulai	0	0	83.9	6.8	77.1	0	0	6.8	0	0	
1314	Shribai	0	0	2.5	2.5	0	0	0	2.5	0	0	
1315	Bharila	0	0	9	9	0	0	0	9	0	0	
1316	Abhirampur	0	0	10.7	10.7	0	0	0	10.7	0	0	
1317	Tarajpur	0	0	2.5	2.5	0	0	0	2.5	0	0	
1318	Dakshin Zaziar	0	0	5.5	5.5	0	0	0	5.5	0	0	
1319	Haribansipur	0	0	10.4	10.4	0	0	0	10.4	0	0	
Block T O T A L :		0	0	24884	12948	11936	1281.4	3409.2	7043.1	0	0	

Name of three most important commodities manufactured			Name of Village	Serial Number
First	Second	Third		
120	121	122	2	1
			Balapur	1291
			Purba Nimpur	1292
			Hazipur	1293
			Kharika Dangi	1294
			Daing Malancha	1295
			Chak Sib	1296
			Maildanga	1297
			Sondhapukur	1298
			Paharpur	1299
			Daing	1300
			Chechrakuri	1301
			Bhabanipur	1302
			Chenchoir	1303
			Chanchai	1304
			Parbbatpur	1305
			Hasaipur	1306
			Gobindapur	1307
			Gofanagar	1308
			Kharikadanga	1309
			Sulapanipur	1310
			Manipur	1311
			Jnanbai	1312
			Kashmulai	1313
			Shribai	1314
			Bharila	1315
			Abhirampur	1316
			Tarajpur	1317
			Dakshin Zaziar	1318
			Haribansipur	1319
			: Block T O T A L	

Alphabetical List of Villages

Name of the CD Block : Bansihari

CD Block Code (2011) : 0053

Sl. No.	Name of the Village	PLCN 2001	MDDS PLCN 2011
1	2	3	4
1	Aligara	00563400	311794
2	Alipur	00551000	311670
3	Amai	00563700	311797
4	Amarpur	00555300	311713
5	Amilas	00554000	311700
6	Andhar Manik	00563900	311799
7	Angaran	00551400	311674
8	Badalpur	00550100	311661
9	Bagduar	00565300	311813
10	Baharail	00553300	311693
11	Baje Haripur	00565200	311812
12	Baje Kanur	00564600	311806
13	Bajerupahat	00555700	311717
14	Balipukur	00555800	311718
15	Banamalipur	00554900	311709
16	Banipara	00559900	311759
17	Bansihari	00558100	311741
18	Barabari	00553700	311697
19	Barabila	00564800	311808
20	Baragram	00550600	311666
21	Barahara	00561700	311777
22	Baraharipur	00562000	311780
23	Barail	00562700	311787
24	Barajhara	00560600	311766
25	Barakhair	00562100	311781
26	Bataskuri	00561200	311772
27	Bejebikair	00561800	311778
28	Bhagabatdanga	00549600	311656
29	Bhaior	00550500	311665
30	Bhimbati	00558200	311742
31	Bhingaldaha	00559500	311755
32	Bhitarmasun	00551100	311671
33	Bighva	00550400	311664
34	Bikaldanga	00555200	311712
35	Bilbarail	00565100	311811
36	Biralipara	00552600	311686
37	Buniadpur	00563500	311795
38	Butihari	00552700	311687
39	Chak Chandmukh	00562300	311783
40	Chak Sadulya	00563800	311798

Alphabetical List of Villages

Name of the CD Block : Bansihari

CD Block Code (2011) : 0053

Sl. No.	Name of the Village	PLCN 2001	MDDS PLCN 2011
1	2	3	4
41	Chakpara	00549500	311655
42	Chandipukur	00560300	311763
43	Chandipur	00558400	311744
44	Chandmukh	00558000	311740
45	Chaugharia	00551300	311673
46	Chenra	00556900	311729
47	Chhota Faizullapur	00555500	311715
48	Chhota Karai	00560700	311767
49	Chhota Khidirpur	00564700	311807
50	Dahuakuri	00549900	311659
51	Dakshin Gopalpur	00554500	311705
52	Dakshingaon	00560100	311761
53	Dasul	00558500	311745
54	Daudpur	00558800	311748
55	Daulatpur	00549300	311653
56	Deogaon	00554200	311702
57	Deuria	00565000	311810
58	Dhiltail	00561900	311779
59	Dhumpara	00562200	311782
60	Dhutura	00559800	311758
61	Dilkhanthi	00564100	311801
62	Dumnipara	00551700	311677
63	Elahabad	00560200	311762
64	Elankuri	00560900	311769
65	Gandharbbapur	00553400	311694
66	Ganguria	00555100	311711
67	Gauripara	00564900	311809
68	Gerul	00554100	311701
69	Ghasipur	00556600	311726
70	Gobindapur	00552100	311681
71	Gopalpur	00550000	311660
72	Habeli	00556400	311724
73	Haldi	00563000	311790
74	Hasamdipur	00552500	311685
75	Ilaspur	00551600	311676
76	Jadupur	00553100	311691
77	Jagannathpur	00558900	311749
78	Jaharpur	00560000	311760
79	Jamar	00559100	311751
80	Jasodapur	00559700	311757

Alphabetical List of Villages

Name of the CD Block : Bansihari

CD Block Code (2011) : 0053

Sl. No.	Name of the Village	PLCN 2001	MDDS PLCN 2011
1	2	3	4
81	Jaydebpur	00563200	311792
82	Jotmusak	00552900	311689
83	Jotnasir	00551500	311675
84	Kail	00563300	311793
85	Kakhar	00549800	311658
86	Kalyani	00551800	311678
87	Kamalpur	00557100	311731
88	Kandarpur	00554600	311706
89	Kanur	00564500	311805
90	Karai	00560800	311768
91	Karkha	00564200	311802
92	Kelna	00549700	311657
93	Kesharghata	00553600	311696
94	Khidirpur	00557400	311734
95	Khusipur	00562500	311785
96	Krishnabati	00557900	311739
97	Krishnapur	00556000	311720
98	Kuarsai	00564300	311803
99	Kuskari	00552400	311684
100	Kusumba	00550900	311669
101	Madhupur	00549400	311654
102	Mahabari	00556200	311722
103	Mahadipur	00560500	311765
104	Mahammadpur	00553500	311695
105	Mahugram	00558300	311743
106	Makrampur	00559300	311753
107	Malam	00557200	311732
108	Mangalpur	00551900	311679
109	Math Khidirpur	00562400	311784
110	Mirahati	00554400	311704
111	Mirpur	00552300	311683
112	Mirzadpur	00562900	311789
113	Mungarail	00550200	311662
114	Nachhuapara	00555000	311710
115	Nandura	00561100	311771
116	Naopara	00561000	311770
117	Narayanpur	00557700	311737
118	Ojantor	00560400	311764
119	Paharpur	00553900	311699
120	Panjarpara	00556100	311721

Alphabetical List of Villages

Name of the CD Block : Bansihari

CD Block Code (2011) : 0053

Sl. No.	Name of the Village	PLCN 2001	MDDS PLCN 2011
1	2	3	4
121	Panthanpara	00561400	311774
122	Paschim Chandipur	00550300	311663
123	Patara	00552800	311688
124	Pichhala	00557000	311730
125	Puria	00556300	311723
126	Raghabnagar	00558700	311747
127	Rahimpur	00557300	311733
128	Rajapur	00554300	311703
129	Ranabindul	00550800	311668
130	Rangapukur	00557800	311738
131	Ranipur	00554700	311707
132	Rankhanpara	00553000	311690
133	Rasidpur	00562800	311788
134	Rasulpur	00551200	311672
135	Rejatpur	00553800	311698
136	Rupahata	00555400	311714
137	Sahabaddipur	00552000	311680
138	Sahananda	00561600	311776
139	Saidpur	00552200	311682
140	Sakrail	00557600	311736
141	Samaspur	00555900	311719
142	Sankarpur	00553200	311692
143	Sarai	00556700	311727
144	Sardarpur	00550700	311667
145	Sayestabad	00564400	311804
146	Selimabad	00557500	311735
147	Serpur	00562600	311786
148	Shisha	00554800	311708
149	Shyampur	00556500	311725
150	Sibpur	00563100	311791
151	Sihal	00559600	311756
152	Srirampur	00555600	311716
153	Subarna Sarai	00556800	311728
154	Suripukur	00559200	311752
155	Thingur	00563600	311796
156	Tikul	00559400	311754
157	Uttar Amarpur	00559000	311750
158	Uttar Daulatpur	00561300	311773
159	Uttar Lakshmipur	00558600	311746
160	Uttar Srirampur	00561500	311775

Alphabetical List of Villages

Name of the CD Block : Bansihari

CD Block Code (2011) : 0053

Sl. No.	Name of the Village	PLCN 2001	MDDS PLCN 2011
1	2	3	4
161	Vstair	00564000	311800

Census of India 2011
Amenities and Land use

Serial Number	Name of Village	Location code no.	Total area of the village (in hectares rounded up to one decimal place)	Total population (2011 census)	Number of households (2011 census)	Number of educational amenities available in village , the distance range code viz; a for 0-5 kms, b for 5-10 kms, c for 10+ kms of nearest place where facility is available							
						Pre-Primary school (PP)	Primary school (P)	Middle school (M)	Secondary School (S)	Senior Secondary school (SS)	Degree college of arts - science & commerce (ASC)	Engineering college(EC)	Medical college (MC)
1	2	3	4	5	6	7	8	9	10	11	12	13	14

Name of District:-Dakshin Dinajpur

Name of CD Block:-Bansihari

1320	Daulatpur	311653	81	1687	374	3	2	1	1	1	b	c	c
1321	Madhupur	311654	76.8	180	43	1	1	a	a	a	c	c	c
1322	Chakpara	311655	50.5	162	34	a	a	a	a	a	b	c	c
1323	Bhagabatdanga	311656	52.3	214	51	c	a	a	a	a	c	c	c
1324	Kelna	311657	171.1	501	121	1	1	a	a	a	c	c	c
1325	Kakhar	311658	65.3	1184	271	1	1	a	a	a	c	c	c
1326	Dahuakuri	311659	88.3	366	85	b	a	b	b	b	a	c	c
1327	Gopalpur	311660	176.3	572	135	1	1	a	a	a	c	c	c
1328	Badalpur	311661	157.9	1892	452	1	1	1	1	1	b	c	c
1329	Mungarail	311662	102.8	835	185	1	1	a	a	a	c	c	c
1330	Paschim Chandipur	311663	123.6	752	159	a	a	a	a	a	c	c	c
1331	Bighva	311664	86.9	527	112	a	a	a	a	a	b	c	c
1332	Bhaior	311665	152.7	1400	348	2	2	a	a	a	b	c	c
1333	Baragram	311666	372.1	2556	533	2	2	a	a	a	b	c	c
1334	Sardarpur	311667	109.6	328	70	2	1	a	a	a	b	c	c
1335	Ranabindul	311668	42.3	390	70	a	c	b	b	b	b	c	c
1336	Kusumba	311669	159.2	1001	215	1	1	a	a	a	a	c	c
1337	Alipur	311670	44.6	468	107	a	a	b	b	b	b	c	c
1338	Bhitarmasun	311671	227.5	1282	282	1	1	b	b	b	b	c	c
1339	Rasulpur	311672	94.6	666	151	1	1	c	c	c	c	c	c
1340	Chaugharua	311673	137.6	471	107	1	1	a	a	a	c	c	c
1341	Angaran	311674	125.1	696	166	1	1	b	b	b	c	c	c
1342	Jotnasir	311675	60.9	245	57	b	a	a	a	a	b		
1343	Ilaspur	311676	65	605	129	b	a	a	a	b	c	c	c
1344	Dumnipara	311677	88.2	393	95	1	1	b	b	b	c	c	c
1345	Kalyani	311678	83.7	1183	259	1	1	a	a	a	c	c	c
1346	Mangalpur	311679	64.2	47	14	b	a	a	a	a	b	c	c
1347	Sahabaddipur	311680	93.2	377	83	1	1	a	a	a	b	c	c
1348	Gobindapur	311681	61.8	830	198	1	1	a	a	a	c	c	c
1349	Saidpur	311682	41	174	39	b	a	a	a	a	c	c	c
1350	Mirpur	311683	50.3	242	54	1	1	a	a	b	c	c	c
1351	Kuskari	311684	264.7	2931	694	1	1	1	1	1	b	c	c
1352	Hasamdipur	311685	79.4	197	44	c	a	c	a	c	c	c	c
1353	Biralipara	311686	112.2	281	65	1	1	b	b	b	c	c	c
1354	Butihari	311687	64.6	114	25	b	a	b	a	b	c	c	c
1355	Patara	311688	165.7	1200	295	1	1	b	a	a	b	c	c
1356	Jotmusak	311689	71.1	143	38	b	a	a	a	a	c	c	c
1357	Rankhanpara	311690	84.4	206	50	a	a	a	a	a	b	c	c
1358	Jadupur	311691	88.5	278	74	a	a	a	a	a	c	c	c
1359	Sankarpur	311692	70.2	178	50	1	1	a	a	a	c	c	c

- Village Directory

(As in 2009)

le. (If not available within the : < 5 Kms, b for 5-10 Kms and c cility is available is given).										Number of Medical Amenities available. (If not available within the village , the distance range code viz; a for < 5 Kms, b for 5-10 Kms and c for 10+ kms of nearest place where facility is available is given).										Name of Village	Serial Number
Management institute (MI)	Polytechnic (Pt)	Vocational training school /ITI	Non-formal training centre (NFTC)	Special school for disabled (SSD)	Others (specify)	Community health centre (CHC)	Primary health centre (PHC)	Primary health sub centre (PHS)	Maternity and child welfare centre (MCW)	T.B. clinic (TBC)	Hospital-allopathic (HA)	Hospital-alternative medicine (HO)	Dispensary (D)	Veterinary hospital (VH)	Mobile health clinic (MHC)	Family welfare centre (FWC)					
15	16	17	18	19	20	21	22	23	24	25	26	27	28	29	30	31	2	1			

Location CodeNo:-331

Location CodeNo:-0053

b	c	1	c			1	1	1	c	c		b	c				Daulatpur	1320
c	c	a	c			c	a	a	1	c		c	c	c			Madhupur	1321
b	c	a	c			b	a	a	1	c		b	b	c	1		Chakpara	1322
c	c	a	c			c	a	a		c		c	c	c	a		Bhagabatdanga	1323
c	c	a	c			c	a	a	1	c	c	c	c	a	a		Kelna	1324
c	c	a	c			c	a	a		c		c	c	c			Kakhar	1325
c	c	b	c			c	b	b		c		c	c	c	b		Dahuakuri	1326
c	c	a	c			c	a	a		c		c	c	c	c		Gopalpur	1327
b	c	1	c			b	1	1	1	c	c		b	c			Badalpur	1328
c	c	a	c			c	a	a	1	c	c	c	c	c	1		Mungarail	1329
c	c	a	c			c	a	a		c	c	a	c	c	a		Paschim Chandipur	1330
b	c	a	c			c	a	a	1	c	c	b	b	c			Bighva	1331
b	c	a	c			b	a	a	1	c	c	a	b	c	a		Bhaior	1332
b	c	a	c			b	a	1	1	c	c	b	b	c			Baragram	1333
b	c	a	c			b	a	a	1	c	c	b	b	c	b		Sardarpur	1334
b	c	b	c			b	b	a	1	c	c	b	b	c	a		Ranabindul	1335
b	c	a	c			b	a	a	1	c	c	b	b	c	b		Kusumba	1336
b	c	a	c			b	a	1	1	c	c	b	b	c	1		Alipur	1337
b	c	a	c			b	a	a	1	c	c	b	b	c	a		Bhitarmasun	1338
c	c	b	c			c	b	a		c	c	c	c	c	a		Rasulpur	1339
c	c	a	c			c	a	a	1	c	c	a	c	c	a		Chaugharia	1340
c	c	b	c			c	b	b	1	c		c	c	c	1		Angaran	1341
b	c	b	c			b	c	b	a	c	c	c	b	c	a		Jotmasir	1342
b	c	a	c			b	b	a	b	c	c	c	b	c	a		Ilaspur	1343
b	c	b	c			b	b	b	b	c	c		b	c	b		Dumnipara	1344
b	c	a	c			b	b	a	b	c	c		b	c	a		Kalyani	1345
b	c	a	c			b	b	a	b	c	c	b	b	c	b		Mangalpur	1346
b	c	a	c			b	b	a	a	c	c	b	b	c	a		Sahabaddipur	1347
b	c	a	c			b	b	b	b	c	c		b	c	a		Gobindapur	1348
b	c	a	c			b	b	a	a	c	c	c	b	c	a		Saidpur	1349
b	c	a	c			b	b	a	b	c	c	c	b	c	a		Mirpur	1350
c	c		1	1	c	b	b	a	b	c	b	a	b	c	a		Kuskari	1351
c	c	a	a	c		c	c	b	a	c	c	c	c	c	a		Hasamdipur	1352
b	c	a	c			c	c	c	b	c	c	c	a	c	b		Biralipara	1353
b	c	a	c			b	b	b	b	c	c		b	c	a		Butihari	1354
c	b	c	a			b	c	a	a	c	c	a	a	c	a		Patara	1355
b	c	a	c			b	b	a	a	c	c	c	a	c	a		Jotmusak	1356
c	c	a	c			1	1	a	a	c	c	b	a	c	a		Rankhanpara	1357
c	c	a	c			1	1			c	c	a	b	c	a		Jadupur	1358
c	c	a	c			1	1	a	a	c	c	a	a	c	1		Sankarpur	1359

Serial Number	Name of Village	Number of Non-Government Medical Amenities available.							Availability of drinking water - Yes / No							
		Charitable non Govt. hospital/Nursing home.	Medical practitioner with MBBS Degree	Medical practitioner with other degree	Medical practitioner with no degree	Traditional practitioner and faith healer .	Medicine Shop	Others	Tap water (Treated/Untreated)	Well water (Covered / Uncovered well)	Hand Pump	Tube wells / Bore well	Spring	River / Canal	Tank / Pond / Lake	Others
1	2	32	33	34	35	36	37	38	39	40	41	42	43	44	45	46

1320	Daulatpur	0	0	2	0	0	4	0	Yes	No	Yes	Yes	No	No	Yes	No
1321	Madhupur	0	0	0	0	0	0	0	No	No	Yes	Yes	No	Yes	Yes	No
1322	Chakpara	0	0	0	0	0	0	0	No	No	Yes	Yes	No	Yes	Yes	No
1323	Bhagabatdanga	0	0	0	0	0	0	0	No	No	Yes	No	No	Yes	Yes	No
1324	Kelna	0	0	0	0	0	0	0	No	No	Yes	No	No	Yes	Yes	No
1325	Kakhar	0	0	0	0	0	0	0	No	No	Yes	No	No	No	Yes	No
1326	Dahuakuri	0	0	0	0	0	0	0	No	No	Yes	No	No	No	Yes	No
1327	Gopalpur	0	0	0	0	0	0	0	No	No	Yes	No	No	No	Yes	No
1328	Badalpur	0	0	0	2	0	1	0	Yes	No	Yes	No	No	No	No	No
1329	Mungarail	0	0	0	0	0	0	0	No	No	Yes	Yes	No	Yes	Yes	No
1330	Paschim Chandipur	0	0	0	0	0	0	0	No	No	Yes	No	No	Yes	Yes	No
1331	Bighva	0	0	0	0	0	0	0	No	No	Yes	No	No	Yes	No	No
1332	Bhaior	0	0	0	0	1	0	0	No	No	Yes	Yes	No	No	Yes	No
1333	Baragram	0	0	0	0	0	0	0	No	No	Yes	No	No	No	Yes	No
1334	Sardarpur	0	0	0	0	0	0	0	No	No	Yes	No	No	No	Yes	No
1335	Ranabindul	0	0	0	0	0	0	0	No	No	Yes	No	No	No	Yes	No
1336	Kusumba	0	0	0	0	0	1	0	No	No	Yes	No	No	No	Yes	No
1337	Alipur	0	0	0	0	0	0	0	No	No	Yes	No	No	No	Yes	No
1338	Bhitarmasun	0	0	0	0	0	0	0	No	No	Yes	No	No	Yes	Yes	No
1339	Rasulpur	0	0	0	0	0	0	0	No	No	Yes	No	No	Yes	Yes	No
1340	Chaugaria	0	0	0	0	0	0	0	No	No	Yes	No	No	Yes	Yes	No
1341	Angaran	0	0	0	0	0	0	0	No	No	Yes	No	No	Yes	Yes	No
1342	Jotnasir	0	0	0	0	0	0	0	No	No	Yes	No	No	No	No	No
1343	Ilaspur	0	0	0	0	0	0	0	No	No	Yes	No	No	No	Yes	No
1344	Dumnipara	0	0	0	0	0	0	0	No	No	Yes	No	No	No	No	No
1345	Kalyani	0	0	0	0	0	0	0	No	No	Yes	Yes	No	No	No	No
1346	Mangalpur	0	0	0	0	0	0	0	No	No	Yes	No	No	Yes	Yes	No
1347	Sahabaddipur	0	0	0	0	0	0	0	No	No	Yes	No	No	Yes	Yes	No
1348	Gobindapur	0	0	0	0	0	0	0	No	No	Yes	Yes	No	No	No	No
1349	Saidpur	0	0	0	0	0	0	0	No	No	Yes	No	No	No	No	No
1350	Mirpur	0	0	0	0	0	0	0	No	No	Yes	Yes	No	No	No	No
1351	Kuskari	0	0	0	0	0	0	0	No	No	Yes	Yes	No	No	Yes	No
1352	Hasamdipur	0	0	0	0	0	0	0	No	No	Yes	Yes	No	No	Yes	No
1353	Biralipara	0	0	0	0	0	0	0	No	No	Yes	Yes	No	No	No	No
1354	Butihari	0	0	0	0	0	0	0	No	No	No	No	No	No	No	No
1355	Patara	0	0	0	0	0	0	0	No	No	Yes	No	No	No	Yes	No
1356	Jotmusak	0	0	0	0	0	0	0	No	No	Yes	No	No	No	No	No
1357	Rankhanpara	0	0	0	0	0	0	0	No	No	Yes	Yes	No	No	Yes	No
1358	Jadupur	0	0	0	0	0	0	0	No	No	Yes	Yes	No	No	Yes	No
1359	Sankarpur	0	0	0	0	0	0	0	No	No	Yes	Yes	No	No	Yes	No

Availability of toilet & others Yes / No				Communication and transport facilities (If amenities available code -Yes is given except for Village Pin Code ,If not available within the village , the distance range code viz; a for < 5 Kms, b for 5-10 Kms and c for 10+ kms of nearest place where facility is available is given).								
Community toilet including bath.	Community toilet excluding bath.	Rural sanitary mart or sanitary hardware outlet available near the village.	Community bio- gas or recycle of waste for productive use.	Post office(PO)	Sub post office (SPO)	Post & Telegraph office (P&TO)	Village Pin Code	Telephones (Land lines)	Public call office (PCO)	Mobile phone coverage	Name of Village	Serial Number
47	48	49	50	51	52	53	54	55	56	57	2	1

No	No	Yes	No	Yes	c		733246	Yes	Yes	Yes	Daulatpur	1320
No	No	No	No	c	a	c		a	c	Yes	Madhupur	1321
No	No	No	No	c	a	c	733121	a	b	Yes	Chakpara	1322
No	No	No	No	c	c	c	733121	a	a	Yes	Bhagabatdanga	1323
No	No	No	No	c	c	c	733121	Yes	a	Yes	Kelna	1324
No	No	No	No	c	c	c	733121	a	c	Yes	Kakhar	1325
No	No	No	No	c	c	c	733121	Yes	b	Yes	Dahuakuri	1326
No	No	No	No	c	c	c	733121	c	Yes	c	Gopalpur	1327
No	Yes	No	Yes	c	b	c	733121	Yes	Yes	Yes	Badalpur	1328
No	No	No	No	c	c	c	733121	Yes	Yes	Yes	Mungarail	1329
No	No	No	No	c	c	c	733121	a	a	Yes	Paschim Chandipur	1330
No	No	No	No	c	b	c	733121	a	a	Yes	Bighva	1331
No	No	No	No	c	b	c	733121	Yes	a	Yes	Bhaior	1332
No	No	No	No	c	b	c	733121	Yes	Yes	Yes	Baragram	1333
No	No	No	No	c	b	c	733121	Yes	a	Yes	Sardarpur	1334
No	No	No	No	c	b	c	733121	a	a	Yes	Ranabindul	1335
No	No	No	No	c	b	c	733121	Yes	a	Yes	Kusumba	1336
No	No	No	No	c	b	c	733121	Yes	Yes	Yes	Alipur	1337
No	No	No	No	c	b	c	733125	Yes	Yes	Yes	Bhitarماسun	1338
No	No	No	No	c	c	c	733121	a	a	Yes	Rasulpur	1339
No	No	No	No	c	c	c	733121	a	b	Yes	Chaugharia	1340
No	No	No	No	c	b	c	733121	a	Yes	a	Angaran	1341
No	No	No	No	c	b	c	733246	b	b	Yes	Jotnasir	1342
No	No	No	No	c	b	c	733121	b	a	Yes	Ilaspur	1343
No	No	No	No	c	b	c	733147	b	b	Yes	Dumnipara	1344
No	No	No	No	c	b	c	733121	b	a	Yes	Kalyani	1345
No	No	No	No	c	b	c	733121	b	a	Yes	Mangalpur	1346
No	No	No	No	c	b	c	733121	a	a	Yes	Sahabaddipur	1347
No	No	No	No	c	b	c	733121	a	a	Yes	Gobindapur	1348
No	No	No	No	a	c	c	733125	a	Yes	b	Saidpur	1349
No	No	No	No	c	b	c	733121	b	a	Yes	Mirpur	1350
No	No	No	No	c	b	c	733121	a	Yes	Yes	Kuskari	1351
No	No	No	No	c	a	c	733121	Yes	Yes	Yes	Hasamdipur	1352
No	No	No	No	c	b	c	733246	b	b	Yes	Biralipara	1353
No	No	No	No	c	b	c	733121	a	a	Yes	Butihari	1354
No	No	No	No	c	a	c	733125	a	a	Yes	Patara	1355
No	No	No	No	c	b	c	733246	a	a	Yes	Jotmusak	1356
No	No	Yes	No	a	a	c	733246	a	a	Yes	Rankhanpara	1357
No	No	Yes	No	a	a	c	733246	a	a	Yes	Jadupur	1358
No	No	No	No	a	a	c	733246	a	a	Yes	Sankarpur	1359

Communication and transport facilities (If amenities available code -Yes is given except for Village Pin Code ,If not available within the village , the distance range code viz; a for < 5 Kms, b for 5-10 Kms and c for 10+ kms of nearest place where facility is available is given).												Village connected to highways (If amenities available code -' village , the distance range co and c for 10+ kms of nearest p				
Serial Number	Name of Village	Internet cafes/ Common service centre (CSC)	Private courier facility	Bus service (Public & Private)	Railway stations	Auto/Modified Autos	Taxis and Vans	Tractors	Cycle-pulled rickshaws(Manual & Machine driven)	Carts driven by animals	Sea /River ferry service	Connected to national highway(NH)	Connected to state highway(SH)	Connected to major district road (MDR)	Connected to others district road	Pucca roads
1	2	58	59	60	61	62	63	64	65	66	67	68	69	70	71	72

1320	Daulatpur	Yes	b	Yes	Yes	Yes	Yes	Yes	Yes	c	c	c	Yes	Yes	Yes	Yes
1321	Madhupur	c	c	c	c	c	Yes	b	a	c	c	c	c	c	Yes	a
1322	Chakpara	b	b	b	b	b	Yes	Yes	Yes	c	c	c	b	b	Yes	a
1323	Bhagabatdanga	c	c	c	c	a	Yes	a	Yes	c	c	c	c	c	Yes	Yes
1324	Kelna	c	c	c	c	Yes	a	a	Yes	a	a	c	c		Yes	Yes
1325	Kakhar	c	c	c	c	a	Yes	Yes	Yes	c	c	c	c	c	Yes	Yes
1326	Dahuakuri	c	c	c	c	c	Yes	Yes	Yes	c	c	c	c	c	Yes	Yes
1327	Gopalpur	c	c	c	c	c	Yes	c	Yes	c	c	c	c	c	Yes	Yes
1328	Badalpur	c	b	b	b	Yes	Yes	Yes	Yes	Yes	c	c	b	b	Yes	Yes
1329	Mungarail	c	c	c	c	Yes	Yes	Yes	Yes	c	c	c	c	c	Yes	Yes
1330	Paschim Chandipur	c	c	c	c	a	Yes	a	Yes	c	c	c	c	c	a	a
1331	Bighva	b	b	b	b	a	Yes	a	Yes	c	c	c	b	b	Yes	Yes
1332	Bhaior	b	b	b	b	a	Yes	Yes	Yes	c	c	b	b	b	Yes	a
1333	Baragram	b	b	b	b	a	Yes	Yes	Yes	c	c	c	b	b	Yes	Yes
1334	Sardarpur	b	b	a	b	b	Yes	Yes	Yes	c	c	c	a	a	Yes	a
1335	Ranabindul	b	b	b	b	b	Yes	a	Yes	a	c	c	b		a	Yes
1336	Kusumba	b	b	b	b	b	Yes	Yes	Yes	c	c	c	b	b	Yes	a
1337	Alipur	b	b	b	b	Yes	Yes	Yes	Yes	a	c	c	a		a	Yes
1338	Bhitarmasun	b	b	b	b	Yes	Yes	Yes	Yes	a	c	c	a		a	Yes
1339	Rasulpur	c	c	c	c	Yes	a	a	Yes	a	a	c	b		a	Yes
1340	Chaugaria	b	c	c	c	a	Yes	a	Yes	c	c	c	b	b	a	a
1341	Angaran	b	b	b	b	c	Yes	Yes	Yes	c	c	c	c	c	Yes	a
1342	Jotnasir	b	c	a	b	b	Yes	Yes	a	c	c	c	a			a
1343	Ilaspur	c	c	b	b	b	Yes	Yes	b	c	c	c	b			a
1344	Dumnipara	b	c	b	c	b	Yes	Yes	b	c	c	c	b			a
1345	Kalyani	b	c	b	c	b	Yes	Yes	b	c	c	c	b			Yes
1346	Mangalpur	b	b	a	b	a	Yes	a	Yes	c	c	c	a	a		a
1347	Sahabaddipur	b	b	b	b	a	Yes	Yes	Yes	c	c	c	a	a	a	a
1348	Gobindapur	b	c	a	b	a	Yes	Yes	a	c	c	c	a			a
1349	Saidpur	c	c	a	a	a	Yes	a	a	c	c	c	a			Yes
1350	Mirpur	c	c	a	b	a	Yes	Yes	a	c	c	c	a			a
1351	Kuskari	a	a	a	a	Yes	Yes	Yes	Yes	Yes	c	c		b	b	Yes
1352	Hasamdipur	b	c	Yes	b	c	Yes	Yes	b	Yes	c	c				a
1353	Biralipara	b	b	b	c	b	Yes	Yes	c	c	c	c	a			a
1354	Butihari	b	a	a	c	a	a	a	b	a	c	c	a	b	b	a
1355	Patara	a	a	a	c	Yes	Yes	Yes	a	Yes	c	c	Yes			a
1356	Jotmusak	b	c	a	c	a	Yes	Yes	a	c	c	c	a			Yes
1357	Rankhanpara	c	c	a	b	a	a	a	a	c	c	c	Yes	a	a	a
1358	Jadupur	a	c	a	c	a	Yes	Yes	Yes	Yes	c	c	a	a	a	a
1359	Sankarpur	c	c	a	c	a	a	a	a	c	c	c	a	a	a	a

,village roads, banks & credit societies Yes is given, If not available within the de viz; a for < 5 Kms, b for 5-10 Kms lace where facility is available is given).														Availability of miscellaneous facilities (If amenities available code -Yes is given, If not available within the village , the distance range code viz; a for < 5 Kms, b for 5-10 Kms and c for 10+ kms of nearest place where facility is available is given).		
Kutchcha roads	Water bounded macadam(WBM) roads	Navigable waterway (river/canal)(NW)	Footpaths (FP)	Commercial & Co-operative Banks	ATM	Agricultural Credit Societies	Self-Help Group (SHG)	Public distribution system (PDS) shop	Mandis / Regular market	Weekly Haat	Agricultural marketing society	Integrated Child Development Scheme (Nutritional Centres)	Anganwadi Centre (Nutritional Centres)	Others (Nutritional Centres)	Name of Village	Serial Number
73	74	75	76	77	78	79	80	81	82	83	84	85	86	87	2	1

Yes		c	Yes	b	Yes	Yes	Yes	Yes	Yes	b	Yes	Yes	Yes	Daulatpur	1320
a		c	c	c	c	Yes	Yes	c	a	c	Yes	Yes	Yes	Madhupur	1321
a		b	b	b	c	Yes	Yes	c	a	b	Yes	Yes	Yes	Chakpara	1322
a	Yes	b	c	c	c	Yes	a	c	a	c	Yes	Yes	Yes	Bhagabatdanga	1323
a	Yes	b	c	c	c	Yes	a	c	a	c	Yes	Yes	Yes	Kelna	1324
a		b	c	c	c	Yes	a	c	a	c	Yes	Yes	Yes	Kakhar	1325
a	Yes	b	c	c	c	Yes	a	c	b	c	Yes	Yes	Yes	Dahuakuri	1326
a	Yes	b	c	c	Yes	Yes	a	c	c	c	Yes	Yes	Yes	Gopalpur	1327
Yes		b	b	b	Yes	Yes	Yes	c	Yes	b	Yes	Yes	Yes	Badalpur	1328
a		b	c	c	c	Yes	a	Yes	Yes	c	Yes	Yes	Yes	Mungarail	1329
a		b	c	c	c	Yes	a	c	a	c	Yes	Yes	Yes	Paschim Chandipur	1330
a		b	b	b	c	Yes	a	b	a	b	Yes	Yes	Yes	Bighva	1331
a		b	b	b	c	Yes	a	c	a	b	Yes	Yes	Yes	Bhaior	1332
a		b	b	b	Yes	Yes	Yes	c	Yes	b	Yes	Yes	Yes	Baragram	1333
a		b	b	b	c	Yes	a	c	a	b	Yes	Yes	Yes	Sardarpur	1334
a		b	b	b	c	Yes	a	c	a	b	Yes	Yes	Yes	Ranabindul	1335
a		b	b	b	c	Yes	Yes	c	a	b	Yes	Yes	Yes	Kusumba	1336
a		b	b	b	Yes	Yes	a	b	a	b	Yes	Yes	Yes	Alipur	1337
a		b	b	b	Yes	Yes	a	b	a	b	Yes	Yes	Yes	Bhitarmasun	1338
a		b	c	c	c	Yes	a	c	Yes	c	Yes	Yes	Yes	Rasulpur	1339
a		a	c	c	c	Yes	a	c	a	c	Yes	Yes	Yes	Chaugharia	1340
a		a	c	c	b	Yes	Yes	c	b	c	Yes	Yes	Yes	Angaran	1341
a		Yes	b	b	b	Yes	a	c	a	b	a	a	a	Jotnasir	1342
a		Yes	b	b	c	Yes	a	c	a	b	a	a	Yes	Ilaspur	1343
a		Yes	a	b	b	Yes	a	b	a	b	a	a	Yes	Dumnipara	1344
a		Yes	Yes	b	Yes	Yes	Yes	Yes	Yes	b	Yes	Yes	Yes	Kalyani	1345
a		a	b	b	c	Yes	a	c	a	b	a	Yes	Yes	Mangalpur	1346
a		a	b	b	c	Yes	a	b	a	b	Yes	Yes	Yes	Sahabaddipur	1347
a		Yes	a	b	c	Yes	a	c	a	b	a	a	Yes	Gobindapur	1348
a		Yes	b	b	c	Yes	b	c	a	b	b	a	Yes	Saidpur	1349
a		Yes	a	b	c	Yes	a	c	a	b	Yes	Yes	Yes	Mirpur	1350
a	Yes	b	Yes	a	b	c	Yes	Yes	c	a	Yes	Yes	Yes	Kuskari	1351
a		Yes	a	b	c	Yes	a	c	a	b	Yes	Yes	Yes	Hasamdipur	1352
Yes		a	c	c	c	Yes	a	c	b	c	Yes	Yes	Yes	Biralipara	1353
Yes		Yes	b	b	c	Yes	a	c	a	b	a	Yes	Yes	Butihari	1354
Yes		Yes	a	b	Yes	Yes	Yes	c	a	b	Yes	Yes	Yes	Patara	1355
a		Yes	a	b	c	Yes	a	c	a	b	a	a	Yes	Jotmusak	1356
a		a	a	c	c	Yes	a	c	a	b	a	a	Yes	Rankhanpara	1357
a		a	a	c	c	Yes	a	c	a	a	a	Yes	Yes	Jadupur	1358
a		a	a	c	c	Yes	a	c	a	c	a	a	Yes	Sankarpur	1359

Availability of miscellaneous facilities (If amenities available code -Yes is given, If not available within the village , the distance range code viz; a for < 5 Kms, b for 5-10 Kms and c for 10+ kms of nearest place where facility is available is given).												Availability of electricity (Yes/No)			
Serial Number	Name of Village	ASHA (Accredited Social Health Activist)	Community centre with/without TV	Sports Field,	Sports Club / Recreation Centre	Cinema / Video Hall	Public Library	Public Reading Room	Newspaper Supply	Assembly Polling station	Birth & Death Registration Office	Power Supply for Domestic Use (ED)	Power Supply for Agricultural Use (EAG)	Power Supply for Commercial Use (EC)	Power Supply for All Uses (EA)
1	2	88	89	90	91	92	93	94	95	96	97	98	99	100	101

1320	Daulatpur	Yes	Yes	Yes	b	b	Yes	Yes	Yes	Yes	b	Yes	No	Yes	No
1321	Madhupur	Yes	Yes	c	c	c	a	a	a	a	a	Yes	Yes	No	No
1322	Chakpara	Yes	Yes	b	b	b	a	a	a	a	a	Yes	Yes	No	No
1323	Bhagabatdanga	Yes	c	c	c	c	c	a	a	a	a	Yes	Yes	No	No
1324	Kelna	Yes	Yes	c	c	c	a	a	a	Yes	a	Yes	Yes	No	No
1325	Kakhar	Yes	Yes	c	c	c	a	a	a	Yes	a	Yes	Yes	Yes	Yes
1326	Dahuakuri	Yes	c	c	c	c	b	b	a	Yes	a	Yes	Yes	Yes	Yes
1327	Gopalpur	Yes	Yes	c	c	c	c	c	c	Yes	Yes	Yes	Yes	No	No
1328	Badalpur	Yes	Yes	Yes	b	b	Yes	Yes	Yes	Yes	a	Yes	Yes	Yes	Yes
1329	Mungarail	Yes	Yes	Yes	c	c	a	c	Yes	a	a	Yes	Yes	Yes	Yes
1330	Paschim Chandipur	Yes	Yes	c	c	c	a	a	a	a	a	Yes	Yes	No	No
1331	Bighva	a	Yes	b	Yes	b	a	a	a	a	a	Yes	Yes	No	No
1332	Bhaior	Yes	Yes	b	b	b	a	a	Yes	Yes	a	Yes	Yes	Yes	Yes
1333	Baragram	Yes	Yes	b	b	b	a	a	Yes	Yes	Yes	Yes	Yes	No	No
1334	Sardarpur	Yes	Yes	c	b	b	b	b	Yes	Yes	a	Yes	Yes	Yes	Yes
1335	Ranabindul	Yes	Yes	b	b	b	a	a	a	a	a	Yes	Yes	No	No
1336	Kusumba	Yes	Yes	b	Yes	b	b	b	Yes	a	a	Yes	Yes	Yes	Yes
1337	Alipur	Yes	Yes	b	b	b	a	a	a	a	a	Yes	Yes	Yes	Yes
1338	Bhitarmasun	Yes	Yes	b	b	b	a	a	Yes	Yes	a	Yes	Yes	Yes	Yes
1339	Rasulpur	Yes	Yes	c	c	c	b	b	a	Yes	b	Yes	Yes	No	No
1340	Chaugharria	Yes	Yes	a	c	c	a	a	a	a	b	Yes	Yes	No	No
1341	Angaran	Yes	Yes	c	c	c	b	b	Yes	Yes	Yes	Yes	Yes	Yes	Yes
1342	Jotnasir	a	Yes	a	b	b	a	a	a	a	b	Yes	No	No	No
1343	Ilaspur	a	Yes	a	c	b	a	a	a	a	b	Yes	No	No	No
1344	Dumnipara	Yes	Yes	Yes	c	b	b	b	a	Yes	b	Yes	No	No	No
1345	Kalyani	Yes	Yes	Yes	c	b	b	b	Yes	Yes	b	Yes	Yes	Yes	Yes
1346	Mangalpur	a	Yes	b	c	b	b	b	a	a	a	Yes	No	No	No
1347	Sahabaddipur	Yes	Yes	a	b	b	b	b	a	a	b	Yes	Yes	Yes	Yes
1348	Gobindapur	a	Yes	a	c	b	a	a	Yes	a	a	Yes	No	No	No
1349	Saidpur	a	Yes	a	c	b	a	a	a	a	b	Yes	No	No	No
1350	Mirpur	a	Yes	a	c	b	a	a	Yes	a	a	Yes	Yes	No	No
1351	Kuskari	Yes	Yes	Yes	c	b	Yes	Yes	Yes	Yes	Yes	Yes	No	No	No
1352	Hasamdipur	Yes	Yes	a	c	b	b	b	a	Yes	b	Yes	No	No	No
1353	Biralipara	Yes	c	b	b	c	b	c	c	a	b	Yes	Yes	Yes	Yes
1354	Butihari	Yes	Yes	a	b	b	a	a	a	a	a	Yes	No	No	No
1355	Patara	Yes	Yes	a	c	b	a	a	a	Yes	a	Yes	No	No	No
1356	Jotmusak	a	Yes	a	c	b	a	a	a	a	a	Yes	No	No	No
1357	Rankhanpara	a	a	a	c	c	a	a	a	a	b	Yes	No	No	No
1358	Jadupur	a	a	a	a	c	a	a	a	a	b	Yes	Yes	No	No
1359	Sankarpur	Yes	a	a	c	c	a	c	a	a	a	Yes	Yes	No	No

Nearest Town		Land Use							
		Area under different types of land use (in hectares rounded up to one decimal place)							
Name	Distance range code i.e. a for < 5 Kms, b for 5-10 Kms and c for 10+ kms .	Forests	Area under Non-agricultural Uses	Barren and Un-cultivable land	Permanent Pastures and Other Grazing Lands	Land Under Miscellaneous Tree Crops etc.	Culturable Waste Land	Name of Village	Serial Number
102	103	104	105	106	107	108	109	2	1

GANGARAMPUR b		0	5	0	0	0	11	Daulatpur	1320
GANGARAMPUR b		0	5.8	0	0	0	9	Madhupur	1321
GANGARAMPUR b		0	3	0	0	0	7	Chakpara	1322
GANGARAMPUR b		0	6.3	0	0	0	4	Bhagabatdanga	1323
GANGARAMPUR b		0	16.1	0	0	0	17	Kelna	1324
GANGARAMPUR b		0	6.3	0	0	0	7	Kakhar	1325
GANGARAMPUR b		0	10	0	0	0	7.3	Dahuakuri	1326
GANGARAMPUR b		0	14	0	0	0	20.3	Gopalpur	1327
GANGARAMPUR b		0	15	0	0	0	30	Badalpur	1328
GANGARAMPUR b		0	5	0	0	0	10	Mungarail	1329
GANGARAMPUR b		0	10	0	0	0	11.6	Paschim Chandipur	1330
GANGARAMPUR b		0	6	0	0	0	10.9	Bighva	1331
GANGARAMPUR b		0	20	0	0	0	9.7	Bhaior	1332
GANGARAMPUR b		2	28	0	0	0	42.1	Baragram	1333
GANGARAMPUR b		0	9	0	0	0	13	Sardarpur	1334
GANGARAMPUR b		0	5.3	0	0	0	3	Ranabindul	1335
GANGARAMPUR b		0	29.2	0	0	0	20	Kusumba	1336
GANGARAMPUR b		0	4	0	0	0	5	Alipur	1337
GANGARAMPUR b		0	25	0	0	0	20	Bhitarmasun	1338
GANGARAMPUR b		0	20	0	0	0	10	Rasulpur	1339
GANGARAMPUR b		0	7	0	0	0	19.6	Chaugharlia	1340
GANGARAMPUR b		0	14.1	0	0	0	10	Angaran	1341
GANGARAMPUR b		0	1.9	0	0	0	3	Jotnasir	1342
GANGARAMPUR b		0	11	0	0	0	5	Ilaspur	1343
GANGARAMPUR b		0	9.2	0	0	0	4	Dumnipara	1344
GANGARAMPUR b		0	12.7	0	0	0	10	Kalyani	1345
GANGARAMPUR b		0	7.2	0	0	0	10	Mangalpur	1346
GANGARAMPUR b		0	5.2	0	0	0	10	Sahabaddipur	1347
GANGARAMPUR b		0	12.8	0	0	0	9	Gobindapur	1348
GANGARAMPUR b		0	8	0	0	0	7	Saidpur	1349
GANGARAMPUR b		0	5.3	0	0	0	5	Mirpur	1350
GANGARAMPUR b		0	28.7	0	0	0	8	Kuskari	1351
GANGARAMPUR b		0	15.4	0	0	0	9	Hasamdipur	1352
GANGARAMPUR b		0	15.2	0	0	0	10	Biralipara	1353
GANGARAMPUR b		0	9.6	0	0	0	10	Butihari	1354
GANGARAMPUR b		0	8.7	0	0	0	4	Patara	1355
GANGARAMPUR b		0	21.1	0	0	0	5	Jotmusak	1356
GANGARAMPUR b		0	5.4	0	0	0	11	Rankhanpara	1357
GANGARAMPUR b		0	11.5	0	0	0	6	Jadupur	1358
GANGARAMPUR b		0	5.2	0	0	0	9	Sankarpur	1359

Land Use											
Area under different types of land use (in hectares rounded up to one decimal place)							Area irrigated by source (in hectare).				
Serial Number	Name of Village	Fallow lands other than current fallows	Current Fallows	Net Area Sown	Total Irrigated Land Area	Total Un-irrigated Land Area	Canals (C)	Wells/Tube-wells(W/TW)	Tanks/Lakes(T/L)	Water Falls(WF)	Others(O)
1	2	110	111	112	113	114	115	116	117	118	119

1320	Daulatpur	0	0	65	38	27	0	38	0	0	0
1321	Madhupur	0	0	62	57	5	0	25	32	0	0
1322	Chakpara	0	0	40.5	33	7.5	0	16	17	0	0
1323	Bhagabatdanga	0	0	42	36	6	0	16	20	0	0
1324	Kelna	0	0	138	118	20	0	68	50	0	0
1325	Kakhar	0	0	52	39	13	0	27	12	0	0
1326	Dahuakuri	0	0	71	54	17	0	20	34	0	0
1327	Gopalpur	0	0	142	125	17	0	70	55	0	0
1328	Badalpur	0	0	112.9	95	17.9	0	40	50	0	5
1329	Mungarail	0	0	87.8	70	17.8	0	25	45	0	0
1330	Paschim Chandipur	0	0	102	81	21	0	49	32	0	0
1331	Bighva	0	0	70	57	13	0	36	21	0	0
1332	Bhaior	0	0	123	95	28	0	56	39	0	0
1333	Baragram	0	0	300	282	18	0	98	184	0	0
1334	Sardarpur	0	0	87.6	80	7.6	0	46	34	0	0
1335	Ranabindul	0	0	34	22	12	0	15	7	0	0
1336	Kusumba	0	0	110	87	23	0	35	50	0	2
1337	Alipur	0	0	35.6	31	4.6	0	16	15	0	0
1338	Bhitarmasun	0	0	182.5	160	22.5	0	30	80	0	50
1339	Rasulpur	0	0	64.6	53.6	11	0	21	30	0	2.6
1340	Chaugharlia	0	0	111	105	6	0	25	60	0	20
1341	Angaran	0	0	101	90	11	0	30	50	0	10
1342	Jotnasir	0	0	56	54	2	0	23	12	0	19
1343	Ilaspur	0	0	49	42	7	0	16	4	0	22
1344	Dumnipara	0	0	75	69	6	0	34	5	0	30
1345	Kalyani	0	0	61	40	21	0	20	10	0	10
1346	Mangalpur	0	0	47	41	6	0	20	14	0	7
1347	Sahabaddipur	0	0	78	70	8	0	33	5	0	32
1348	Gobindapur	0	0	40	32	8	0	15	4	0	13
1349	Saidpur	0	0	26	16	10	0	10	3	0	3
1350	Mirpur	0	0	40	25	15	0	15	5	0	5
1351	Kuskari	0	0	228	203	25	0	35	20	0	148
1352	Hasamdipur	0	0	55	50	5	0	25	15	0	10
1353	Biralipara	0	0	87	62	25	0	45	5	0	12
1354	Butihari	0	0	45	20	25	0	13	3	0	4
1355	Patara	0	0	153	144	9	0	53	6	0	85
1356	Jotmusak	0	0	45	30	15	0	23	2	0	5
1357	Rankhanpara	0	0	68	10	58	0	3	5	0	2
1358	Jadupur	0	0	71	25	46	0	12	7	0	6
1359	Sankarpur	0	0	56	15	41	0	0	10	0	5

Name of three most important commodities manufactured			Name of Village	Serial Number
First	Second	Third		
120	121	122	2	1

Daulatpur	1320
Madhupur	1321
Chakpara	1322
Bhagabatdanga	1323
Kelna	1324
Kakhar	1325
Dahuakuri	1326
Gopalpur	1327
Badalpur	1328
Mungarail	1329
Paschim Chandipur	1330
Bighva	1331
Bhaior	1332
Baragram	1333
Sardarpur	1334
Ranabindul	1335
Kusumba	1336
Alipur	1337
Bhitarmasun	1338
Rasulpur	1339
Chaugharia	1340
Angaran	1341
Jotnasir	1342
Ilaspur	1343
Dumnipara	1344
Kalyani	1345
Mangalpur	1346
Sahabaddipur	1347
Gobindapur	1348
Saidpur	1349
Mirpur	1350
Kuskari	1351
Hasamdipur	1352
Biralipara	1353
Butihari	1354
Patara	1355
Jotmusak	1356
Rankhanpara	1357
Jadupur	1358
Sankarpur	1359

Census of India 2011
Amenities and Land use

Serial Number	Name of Village	Location code no.	Total area of the village (in hectares rounded up to one decimal place)	Total population (2011 census)	Number of households (2011 census)	Number of educational amenities available in village , the distance range code viz; a for 0-5 kms, b for 5-10 kms, c for 10+ kms of nearest place where facility is available							
						Pre-Primary school (PP)	Primary school (P)	Middle school (M)	Secondary School (S)	Senior Secondary school (SS)	Degree college of arts - science & commerce (ASC)	Engineering college(EC)	Medical college (MC)
1	2	3	4	5	6	7	8	9	10	11	12	13	14
1360	Baharail	311693	132.2	1172	262	1	1	a	a	a	c	c	c
1361	Gandharbbapur	311694	70.5	125	31	c	a	a	a	a	c	c	c
1362	Mahammadpur	311695	107.5	1724	379	2	1				b	c	c
1363	Kesharghata	311696	177.1	970	230	1	1	a	a	a	a	c	c
1364	Barabari	311697	70.8	202	49	b	b	b	b	c	c	c	c
1365	Rejatpur	311698	50.9	133	23	1	1	b	b	b	c	c	c
1366	Paharpur	311699	71.1	341	81	b	a	b	b	b	c	c	c
1367	Amilas	311700	172.3	946	239	1	1	b	b	b	c	c	c
1368	Gerul	311701	49.3	443	99	b	a	a	a	a	b	c	c
1369	Deogaon	311702	162.5	761	187	1	1	a	a	a	c	c	c
1370	Rajapur	311703	50.8	305	69	a	a	a	a	a	c	c	c
1371	Mirahati	311704	288.7	1190	285	1	1	1	1	1	c	c	c
1372	Dakshin Gopalpur	311705	86.4	820	190	1	1	1	1	1	c	c	c
1373	Kandarpur	311706	92.4	356	84	1	1	a	a	a	c	c	c
1374	Ranipur	311707	61.4	429	92	b	a	a	b	b	c	c	c
1375	Shisha	311708	74.5	579	138	1	1	1	b	b	c	c	c
1376	Banamalipur	311709	54.2	148	36		a	a	a	a	c	c	c
1377	Nachhuapara	311710	66.7	461	108	1	1	a	a	a	c	c	c
1378	Ganguria	311711	197.8	1399	324	1	1	1	a	c	c	c	c
1379	Bikaldanga	311712	132.8	708	166	1	1	a	a	a	c	c	c
1380	Amarpur	311713	50.7	30	7	b	a	a	a	a	c	c	c
1381	Rupahata	311714	101.4	1152	271	1	1	b	b	b	c	c	c
1382	Chhota Faizullapur	311715	58.6	388	77	1	1	b	a	b	b	a	
1383	Srirampur	311716	165.1	1422	316	2	2	b	a	b	c	c	c
1384	Bajerupahat	311717	56	206	51	c	a	b	b	b	c	c	c
1385	Balipukur	311718	96.9	694	161	1	1	b	a	a	a	c	c
1386	Samaspur	311719	69.7	366	83	1	1	b	a	b	c	c	c
1387	Krishnapur	311720	64.1	709	164	3	3	1	1		c	c	c
1388	Panjarpara	311721	114.2	2233	548	2	2	b	a	b	c	c	c
1389	Mahabari	311722	102.7	297	67	b	a	b	a	b	c	c	c
1390	Puria	311723	83.5	531	128	b	a	a	a	b	c	c	c
1391	Habeli	311724	46.3	381	84	b	a	a	a	b	c	c	c
1392	Shyampur	311725	93.5	1606	365	1	1	a	a	b	c	c	c
1393	Ghasipur	311726	87.5	761	181	1	1	a	a	b	c	c	c
1394	Sarai	311727	187.1	1586	362	2	2	a	a	a	c	c	c
1395	Subarna Sarai	311728	126.7	98	20	1	1	a	b	b	c	c	c
1396	Chenra	311729	87.4	559	127	1	1	b	b	b	b	c	c
1397	Pichhala	311730	44.6	590	118	b	a	b	b	b	b	c	b
1398	Kamalpur	311731	67.9	569	121	1	1	a	a	c	c	c	c
1399	Malam	311732	186.7	1637	407	2	2	a	a	a	c	c	c
1400	Rahimpur	311733	47.9	596	144	1	1	a	a	a	c	c	c
1401	Khidirpur	311734	147.7	1249	281	1	1	b	b	b	c	c	c

Serial Number	Name of Village	Number of Non-Government Medical Amenities available.							Availability of drinking water - Yes / No							
		Charitable non Govt. hospital/Nursing home.	Medical practitioner with MBBS Degree	Medical practitioner with other degree	Medical practitioner with no degree	Traditional practitioner and faith healer .	Medicine Shop	Others	Tap water (Treated/Untreated)	Well water (Covered / Uncovered well)	Hand Pump	Tube wells / Bore well	Spring	River / Canal	Tank / Pond / Lake	Others
1	2	32	33	34	35	36	37	38	39	40	41	42	43	44	45	46
1360	Baharail	0	0	0	2	0	0	0	No	No	Yes	Yes	No	No	Yes	No
1361	Gandharbbapur	0	0	0	2	0	0	0	No	No	No	Yes	No	No	Yes	No
1362	Mahammadpur	0	0	0	0	0	1	0	Yes	No	Yes	Yes	No	No	Yes	No
1363	Kesharghata	0	0	0	0	0	0	0	No	No	Yes	Yes	No	No	Yes	No
1364	Barabari	0	0	0	0	0	0	0	No	No	Yes	Yes	No	No	Yes	No
1365	Rejatpur	0	0	0	0	0	0	0	No	No	Yes	Yes	No	No	Yes	No
1366	Paharpur	0	0	0	0	0	0	0	No	No	Yes	Yes	No	Yes	Yes	No
1367	Amilas	0	0	0	0	0	0	0	No	No	Yes	Yes	No	No	Yes	No
1368	Gerul	0	0	2	0	0	0	0	No	No	No	Yes	No	No	Yes	No
1369	Deogaon	0	0	0	0	0	0	0	No	No	Yes	Yes	No	No	Yes	No
1370	Rajapur	0	0	0	0	0	0	0	No	No	Yes	Yes	No	No	Yes	No
1371	Mirahati	0	0	1	0	0	0	0	No	No	Yes	Yes	No	No	Yes	No
1372	Dakshin Gopalpur	0	0	0	0	0	0	0	No	No	Yes	Yes	No	No	Yes	No
1373	Kandarpur	0	0	0	2	0	0	0	No	No	Yes	Yes	No	No	No	No
1374	Ranipur	0	0	0	0	0	0	0	No	No	Yes	Yes	No	No	Yes	No
1375	Shisha	0	0	0	0	0	0	0	No	No	Yes	Yes	No	No	Yes	No
1376	Banamalipur	0	1	0	0	0	0	0	No	No	Yes	Yes	No	No	Yes	No
1377	Nachhuapara	0	0	0	1	0	0	0	No	No	Yes	Yes	No	No	Yes	No
1378	Ganguria	0	0	0	1	0	0	0	No	No	Yes	Yes	No	No	Yes	No
1379	Bikaldanga	0	0	0	0	0	0	0	No	No	Yes	Yes	No	No	Yes	No
1380	Amarpur	0	0	0	0	0	0	0	No	No	No	No	No	No	No	No
1381	Rupahata	0	0	0	0	0	0	0	No	No	Yes	No	No	No	No	No
1382	Chhota Faizullapur	0	0	0	0	0	0	0	No	No	Yes	No	No	No	No	No
1383	Srirampur	0	0	0	0	0	0	0	No	No	Yes	Yes	No	No	Yes	No
1384	Bajerupahat	0	0	0	0	0	0	0	No	No	Yes	Yes	No	No	No	No
1385	Balipukur	0	0	0	0	0	0	0	No	No	Yes	Yes	No	No	Yes	No
1386	Samaspur	0	0	0	0	0	0	0	No	No	Yes	Yes	No	No	Yes	No
1387	Krishnapur	0	0	0	0	0	0	0	No	No	Yes	Yes	No	No	No	No
1388	Panjarpara	0	0	0	0	0	0	0	No	No	Yes	Yes	No	No	Yes	No
1389	Mahabari	0	0	0	0	0	0	0	No	No	Yes	Yes	No	No	Yes	No
1390	Puria	0	0	0	0	0	0	0	No	No	Yes	No	No	No	No	No
1391	Habeli	0	0	0	0	0	0	0	No	No	Yes	No	No	No	No	No
1392	Shyampur	0	0	0	0	0	0	0	No	No	Yes	No	No	No	No	No
1393	Ghasipur	0	0	0	0	0	0	0	No	No	Yes	No	No	No	No	No
1394	Sarai	0	0	0	0	0	0	0	No	No	Yes	Yes	No	No	No	No
1395	Subarna Sarai	0	0	0	0	0	0	0	No	No	Yes	Yes	No	No	No	No
1396	Chenra	0	0	0	0	0	0	0	No	No	Yes	No	No	Yes	Yes	No
1397	Pichhala	0	0	0	0	0	0	0	No	No	Yes	No	No	No	No	No
1398	Kamalpur	0	0	0	0	0	0	0	No	No	Yes	No	No	No	No	No
1399	Malam	0	0	0	0	0	0	0	No	No	Yes	Yes	No	No	Yes	No
1400	Rahimpur	0	0	0	0	0	0	0	No	No	Yes	No	No	No	No	No
1401	Khidirpur	0	0	0	0	0	0	0	No	No	Yes	No	No	No	No	No

Availability of toilet & others Yes / No				Communication and transport facilities (If amenities available code -Yes is given except for Village Pin Code ,If not available within the village , the distance range code viz; a for < 5 Kms, b for 5-10 Kms and c for 10+ kms of nearest place where facility is available is given).									
Community toilet including bath.	Community toilet excluding bath.	Rural sanitary mart or sanitary hardware outlet available near the village.	Community bio- gas or recycle of waste for productive use.	Post office(PO)	Sub post office (SPO)	Post & Telegraph office (P&TO)	Village Pin Code	Telephones (Land lines)	Public call office (PCO)	Mobile phone coverage	Name of Village	Serial Number	
47	48	49	50	51	52	53	54	55	56	57	2	1	
No	No	Yes	No	a	a	c	733121	a	a	Yes	Baharail	1360	
No	No	Yes	No	a	a	c	733246	a	a	Yes	Gandharbbapur	1361	
No	No	Yes	No		a	c	733246	Yes	Yes	Yes	Mahammadpur	1362	
No	No	No	No	a	a	c	733246	a	a	Yes	Kesharghata	1363	
No	No	Yes	No	b	b	c	733147	b	b	Yes	Barabari	1364	
No	No	No	No	b	b	c	733125	b	b	Yes	Rejatpur	1365	
No	No	No	No	b	b	c	733125	b	b	Yes	Paharpur	1366	
No	No	No	No	b	b	c	733121	b	b	Yes	Amilas	1367	
No	No	No	No	b	a	b	733125	b	b	Yes	Gerul	1368	
No	No	No	No	b	a	c	733125	b	b	Yes	Deogaon	1369	
No	No	Yes	No	b	a	c	733125	b	b	Yes	Rajapur	1370	
No	No	Yes	No	b	Yes	c	733125	Yes	Yes	Yes	Mirahati	1371	
No	No	Yes	No	b	a	c	733125	b	b	Yes	Dakshin Gopalpur	1372	
No	No	No	No	b	a	c	733147	b	b	Yes	Kandarpur	1373	
No	No	Yes	No	b	b	c	733121	b	b	Yes	Ranipur	1374	
No	No	Yes	No	b	b	c	733246	b	b	Yes	Shisha	1375	
No	No	Yes	No	a	a	c	733121	Yes	a	c	Banamalipur	1376	
No	No	Yes	No	a	a	c	733246	a	a	Yes	Nachhuapara	1377	
No	No	Yes	No	a	a	c	733246	a	a	Yes	Ganguria	1378	
No	No	Yes	No	a	a	c	733246	a	Yes	a	Bikaldanga	1379	
No	No	No	No	b	a	c	733121	b	b	Yes	Amarpur	1380	
No	No	No	No	c	c	c	733121	b	b	Yes	Rupahata	1381	
No	No	No	No	c	b	c	733121	b	b	Yes	Chhota Faizullapur	1382	
No	No	No	No	c	a	c	733147	Yes	Yes	Yes	Srirampur	1383	
No	No	No	No	c	b	c	733121	b	b	Yes	Bajerupahat	1384	
No	No	No	No	c	b	c	733121	a	Yes	Yes	Balipukur	1385	
No	No	No	No	c	a	c	733121	a	a	Yes	Samaspur	1386	
No	No	No	No	c	b	c	733121	b	b	Yes	Krishnapur	1387	
No	No	No	No	c	Yes	c	733121	Yes	Yes	Yes	Panjarpara	1388	
No	No	No	No	c	a	c	733121	Yes	Yes	Yes	Mahabari	1389	
No	No	No	No	c	b	c	733121	b	b	Yes	Puria	1390	
No	No	No	No	c	b	c	733121	a	a	Yes	Habeli	1391	
No	No	No	No	c	a	c	733121	a	a	Yes	Shyampur	1392	
No	No	No	No	c	b	c	733121	b	b	Yes	Ghasipur	1393	
No	No	No	No	c	a	c	733121	a	a	Yes	Sarai	1394	
No	No	No	No	c	b	c	733121	a	a	Yes	Subarna Sarai	1395	
No	No	No	No	c	b	c	733124	Yes	b	Yes	Chenra	1396	
No	No	No	No	c	b	c	733121	Yes	b	Yes	Pichhala	1397	
No	No	No	No	c	a	c	733121	a	Yes	b	Kamalpur	1398	
No	No	Yes	No	c	a	c	733121	a	a	Yes	Malam	1399	
No	No	No	No	c	a	c	733121	a	a	Yes	Rahimpur	1400	
No	No	No	No	c	a	c	733121	a	a	Yes	Khidirpur	1401	

Communication and transport facilities (If amenities available code -Yes is given except for Village Pin Code ,If not available within the village , the distance range code viz; a for < 5 Kms, b for 5-10 Kms and c for 10+ kms of nearest place where facility is available is given).													Village connected to highways (If amenities available code -' village , the distance range co and c for 10+ kms of nearest p			
Serial Number	Name of Village	Internet cafes/ Common service centre (CSC)	Private courier facility	Bus service (Public & Private)	Railway stations	Auto/Modified Autos	Taxis and Vans	Tractors	Cycle-pulled rickshaws(Manual & Machine driven)	Carts driven by animals	Sea /River ferry service	Connected to national highway(NH)	Connected to state highway(SH)	Connected to major district road (MDR)	Connected to others district road	Pucca roads
1	2	58	59	60	61	62	63	64	65	66	67	68	69	70	71	72
1360	Baharail	a	c	a	c	Yes	Yes	Yes	Yes	c	c	c	a	a	a	Yes
1361	Gandharbbapur	a	c	a	c	Yes	Yes	Yes	Yes	c	c	c	a	a	a	Yes
1362	Mahammadpur	a	b	Yes	c	Yes	Yes	Yes	Yes	c	c	c	a	a	a	Yes
1363	Kesharghata	a	a	a	c	a	a	a	a	Yes	a	c	a	a		a
1364	Barabari	a	Yes	b	c	a	a	a	b	b	c	c	b	b	b	a
1365	Rejatpur	a	c	c	b	a	Yes	Yes	Yes	Yes	c	c	b	b	b	b
1366	Paharpur	b	c	c	b	b	Yes	b	Yes	c	c	c	b	b	b	b
1367	Amilas	c	c	b	b	c	Yes	b	Yes	c	c	c	b	b	b	b
1368	Gerul	b	b	b	b	b	a	b	b	Yes	b	c	b	b		b
1369	Deogaon	c	c	b	b	Yes	b	a	Yes	c	c	c	b	b	b	Yes
1370	Rajapur	c	c	b	c	Yes	Yes	a	Yes	c	c	c	b	b	b	Yes
1371	Mirahati	b	c	b	c	Yes	Yes	Yes	Yes	c	c	c	b	b	b	Yes
1372	Dakshin Gopalpur	c	c	b	c	Yes	Yes	a	Yes	c	c	c	b	b	b	a
1373	Kandarpur	b	c	b	c	Yes	Yes	Yes	Yes	Yes	c	c	b		Yes	Yes
1374	Ranipur	b	c	b	b	b	Yes	a	Yes	b	c	c	b	b	b	a
1375	Shisha	b	b	b	c	a	Yes	a	Yes	Yes	c	c	b	b	b	a
1376	Banamalipur	c	a	a	c	a	a	Yes	Yes	c	c	c	a	a	a	a
1377	Nachhuapara	a	c	a	c	Yes	Yes	Yes	Yes	c	c	c	a	a	a	Yes
1378	Ganguria	a	c	a	c	a	Yes	Yes	Yes	c	c	c	a	a	a	a
1379	Bikaldanga	c	a	a	c	a	Yes	c	Yes	b	b	c	a	a	a	a
1380	Amarpur	b	c	b	c	a	b	a	a	c	c	c	b	b	b	a
1381	Rupahata	c	c	b	c	b	Yes	Yes	b	c	c	c	b			b
1382	Chhota Faizullapur	b	c	a	c	b	Yes	Yes	a	a	c	c	a			a
1383	Srirampur	b	c	Yes	c	a	Yes	Yes	b	Yes	c	c				a
1384	Bajerupahat	b	b	b	c	b	Yes	Yes	Yes	c	b	c	a	a		a
1385	Balipukur	a	a	a	c	Yes	Yes	Yes	Yes	Yes	c	c		b	b	b
1386	Samaspur	a	a	Yes	c	Yes	Yes	Yes	Yes	Yes	c	b		b	b	Yes
1387	Krishnapur	b	b	Yes	c	a	a	Yes	Yes	c	b	c	Yes		a	Yes
1388	Panjarpara	Yes	Yes	Yes	b	Yes	Yes	Yes	Yes	b	b	c	Yes		b	Yes
1389	Mahabari	a	a	a	b	a	Yes	b	b	a	c	c	a	a	b	Yes
1390	Puria	c	c	a	b	a	Yes	Yes	a	c	c	c	a			a
1391	Habeli	b	c	a	b	a	Yes	Yes	a	c	c	c	a			a
1392	Shyampur	b	c	a	b	a	Yes	Yes	a	c	c	c	Yes			Yes
1393	Ghasipur	b	c	a	c	b	Yes	Yes	a	c	c	c	Yes			Yes
1394	Sarai	a	a	Yes	c	a	Yes	Yes	Yes	c	b	c	Yes		Yes	Yes
1395	Subarna Sarai	b	c	a	c	a	Yes	Yes	a	c	c	c	a			a
1396	Chenra	b	b	b	c	b	Yes	Yes	Yes	b	b	c	b	b	a	Yes
1397	Pichhala	c	c	b	c	b	Yes	Yes	b	c	c	c	b			Yes
1398	Kamalpur	c	a	a	c	a	Yes	a	a	c	c	c	a			a
1399	Malam	a	a	Yes	c	Yes	Yes	Yes	Yes	c	c	c	Yes		Yes	Yes
1400	Rahimpur	a	a	a	a	Yes	Yes	Yes	Yes	Yes	b	a	a	a	a	Yes
1401	Khidirpur	a	a	a	b	a	Yes	Yes	Yes	b	b	c	a		b	Yes

,village roads, banks & credit societies Yes is given, If not available within the de viz; a for < 5 Kms, b for 5-10 Kms lace where facility is available is given).													Availability of miscellaneous facilities (If amenities available code -Yes is given, If not available within the village , the distance range code viz; a for < 5 Kms, b for 5-10 Kms and c for 10+ kms of nearest place where facility is available is given).			
Kutchcha roads	Water bounded macadam(WBM) roads	Navigable waterway (river/canal)(NW)	Footpaths (FP)	Commercial & Co-operative Banks	ATM	Agricultural Credit Societies	Self-Help Group (SHG)	Public distribution system (PDS) shop	Mandis / Regular market	Weekly Haat	Agricultural marketing society	Integrated Child Development Scheme (Nutritional Centres)	Anganwadi Centre (Nutritional Centres)	Others (Nutritional Centres)	Name of Village	Serial Number
73	74	75	76	77	78	79	80	81	82	83	84	85	86	87	2	1
a		a	Yes	c	Yes	Yes	a	c	Yes	b	Yes	Yes	Yes	Yes	Baharail	1360
a		a	Yes	c	Yes	Yes	a	c	Yes	b	a	Yes	Yes	Yes	Gandharbbapur	1361
Yes		a	a	b	Yes	Yes	a	c	a	b	Yes	Yes	Yes	Yes	Mahammadpur	1362
Yes		a	a	c	c	Yes	a	c	a	b	Yes	Yes	Yes	Yes	Kesharghata	1363
Yes		a	b	c	c	Yes	a	c	b	c	a	Yes	Yes	Yes	Barabari	1364
Yes		b	b	c	c	Yes	b	c	b	b	Yes	Yes	Yes	Yes	Rejatpur	1365
Yes		b	b	c	c	Yes	a	c	b	b	a	a	Yes	Yes	Paharpur	1366
Yes		b	b	c	c	Yes	a	c	b	b	Yes	a	Yes	Yes	Amilas	1367
a		b	b	b	c	Yes	a	b	a	b	Yes	Yes	Yes	Yes	Gerul	1368
a		b	b	c	c	Yes	a	b	a	c	Yes	Yes	Yes	Yes	Deogaon	1369
a	c	a	b	c	c	Yes	a	c	a	c	Yes	Yes	Yes	Yes	Rajapur	1370
a		b	b	c	Yes	Yes	Yes	c	Yes	c	a	a	Yes	Yes	Mirahati	1371
a		b	b	c	c	Yes	a	c	a	c	Yes	Yes	Yes	Yes	Dakshin Gopalpur	1372
a	c	b	b	c	c	Yes	a	c	b	c	Yes	Yes	Yes	Yes	Kandarpur	1373
Yes		b	b	c	c	Yes	a	c	b	c	a	a	Yes	Yes	Ranipur	1374
Yes		b	b	c	c	Yes	a	c	b	c	a	Yes	Yes	Yes	Shisha	1375
a		a	a	c	c	Yes	Yes	c	a	c	Yes	Yes	Yes	Yes	Banamalipur	1376
a		a	a	c	c	Yes	a	c	a	c	a	Yes	Yes	Yes	Nachhuapara	1377
a		a	Yes	c	c	Yes	a	c	Yes	c	Yes	Yes	Yes	Yes	Ganguria	1378
a	a	a	a	c	c	Yes	b	c	a	a	Yes	Yes	Yes	Yes	Bikaldanga	1379
a		a	b	c	c	Yes	a	c	a	c	a	a	Yes	Yes	Amarpur	1380
a		Yes	b	c	c	Yes	a	c	a	c	Yes	Yes	Yes	Yes	Rupahata	1381
a		Yes	b	c	c	Yes	a	c	a	c	c	a	Yes	Yes	Chhota Faizullapur	1382
a		Yes	a	b	c	Yes	a	c	a	b	Yes	Yes	Yes	Yes	Srirampur	1383
Yes		a	b	b	c	Yes	a	c	a	b	a	Yes	Yes	Yes	Bajerupahat	1384
Yes		Yes	a	b	c	Yes	Yes	c	b	Yes	Yes	Yes	Yes	Yes	Balipukur	1385
Yes		Yes	a	b	c	Yes	Yes	c	a	Yes	Yes	Yes	Yes	Yes	Samaspur	1386
Yes		Yes	a	b	c	Yes	a	c	a	b	Yes	Yes	Yes	Yes	Krishnapur	1387
Yes	Yes	Yes	Yes	b	Yes	Yes	Yes	Yes	Yes	b	Yes	Yes	Yes	Yes	Panjarpara	1388
Yes	Yes	Yes	a	b	c	Yes	Yes	c	a	Yes	Yes	Yes	Yes	Yes	Mahabari	1389
a		Yes	a	b	c	Yes	a	c	a	b	a	Yes	Yes	Yes	Puria	1390
a		Yes	a	b	c	Yes	a	c	a	b	a	a	Yes	Yes	Habeli	1391
Yes		Yes	a	a	c	Yes	a	c	a	a	a	a	a	a	Shyampur	1392
Yes		Yes	b	b	c	Yes	b	c	b	b	a	a	a	a	Ghasipur	1393
Yes	Yes	Yes	a	a	c	Yes	Yes	c	Yes	a	Yes	Yes	Yes	Yes	Sarai	1394
a		Yes	b	b	c	Yes	a	c	a	b	a	Yes	a	Yes	Subarna Sarai	1395
a		a	b	b	c	Yes	Yes	c	b	b	Yes	Yes	Yes	Yes	Chenra	1396
a		a	b	b	c	Yes	a	c	b	Yes	Yes	Yes	Yes	Yes	Pichhala	1397
a		Yes	a	a	c	Yes	a	c	a	a	a	a	a	a	Kamalpur	1398
Yes		Yes	Yes	a	c	Yes	Yes	c	b	Yes	Yes	Yes	Yes	Yes	Malam	1399
Yes		Yes	a	a	c	Yes	a	c	a	a	Yes	Yes	Yes	Yes	Rahimpur	1400
Yes		Yes	a	a	c	Yes	a	c	a	b	Yes	Yes	Yes	Yes	Khidirpur	1401

Availability of miscellaneous facilities (If amenities available code -Yes is given, If not available within the village , the distance range code viz; a for < 5 Kms, b for 5-10 Kms and c for 10+ kms of nearest place where facility is available is given).												Availability of electricity (Yes/No)			
Serial Number	Name of Village	ASHA (Accredited Social Health Activist)	Community centre with/without TV	Sports Field,	Sports Club / Recreation Centre	Cinema / Video Hall	Public Library	Public Reading Room	Newspaper Supply	Assembly Polling station	Birth & Death Registration Office	Power Supply for Domestic Use (ED)	Power Supply for Agricultural Use (EAG)	Power Supply for Commercial Use (EC)	Power Supply for All Uses (EA)
1	2	88	89	90	91	92	93	94	95	96	97	98	99	100	101
1360	Baharail	a	a	Yes	c	c	Yes	Yes	a	Yes	a	Yes	No	No	No
1361	Gandharbbapur	a	a	Yes	c	c	Yes	Yes	Yes	a	a	Yes	No	No	No
1362	Mahammadpur	Yes	Yes	Yes	b	b	a	Yes	Yes	Yes	b	Yes	No	Yes	No
1363	Kesharghata	Yes	Yes	Yes	Yes	c	Yes	Yes	a	Yes	b	Yes	No	No	No
1364	Barabari	Yes	b	b	c	c	a	c	b	Yes	a	Yes	No	No	No
1365	Rejatpur	Yes	b	b	c	c	c	b	b	b	b	Yes	Yes	No	No
1366	Paharpur	Yes	c	b	c	c	b	b	b	a	b	Yes	No	No	No
1367	Amilas	a	Yes	c	b	c	c	b	b	a	a	Yes	Yes	No	No
1368	Gerul	a	b	b	b	b	b	b	a	a	a	Yes	No	No	No
1369	Deogaon	b	b	Yes	c	c	b	c	b	Yes	a	Yes	Yes	Yes	Yes
1370	Rajapur	a	b	a	c	c	a	a	a	a	a	Yes	No	No	No
1371	Mirahati	a	Yes	Yes	c	c	Yes	Yes	Yes	Yes	Yes	Yes	Yes	Yes	Yes
1372	Dakshin Gopalpur	a	a	Yes	c	c	b	c	b	a	Yes	Yes	No	Yes	No
1373	Kandarpur	a	Yes	a	b	c	b	b	b	a	a	Yes	Yes	No	No
1374	Ranipur	Yes	c	b	c	c	b	b	b	Yes	a	Yes	No	No	No
1375	Shisha	Yes	b	b	c	c	Yes	Yes	b	Yes	a	Yes	Yes	Yes	Yes
1376	Banamalipur	Yes	a	a	c	c	a	c	a	a	a	Yes	No	No	No
1377	Nachhuapara	Yes	a	a	c	c	Yes	Yes	Yes	a	Yes	Yes	Yes	Yes	Yes
1378	Ganguria	Yes	a	Yes	c	c	a	a	a	Yes	a	Yes	Yes	No	No
1379	Bikaldanga	a	a	a	a	c	c	a	a	a	b	Yes	Yes	No	No
1380	Amarpur	b	a	c	c	b	c	b	a	a	Yes	Yes	No	No	No
1381	Rupahata	a	Yes	b	c	c	b	b	b	a	b	Yes	No	No	No
1382	Chhota Faizullapur	a	c	a	c	c	a	a	a	a	a	Yes	No	No	No
1383	Srirampur	Yes	Yes	a	c	b	b	b	a	Yes	b	Yes	No	No	No
1384	Bajerupahat	a	b	b	b	b	b	b	b	a	a	Yes	Yes	Yes	Yes
1385	Balipukur	Yes	Yes	Yes	Yes	Yes	Yes	Yes	Yes	Yes	Yes	Yes	Yes	No	No
1386	Samaspur	Yes	Yes	Yes	Yes	Yes	Yes	Yes	Yes	Yes	Yes	Yes	No	No	No
1387	Krishnapur	Yes	Yes	Yes	Yes	Yes	Yes	Yes	Yes	Yes	Yes	Yes	Yes	Yes	Yes
1388	Panjarpara	Yes	Yes	Yes	Yes	Yes	Yes	Yes	Yes	Yes	a	Yes	No	No	No
1389	Mahabari	Yes	Yes	Yes	Yes	Yes	Yes	Yes	Yes	Yes	Yes	Yes	Yes	Yes	Yes
1390	Puria	a	Yes	a	c	b	a	a	Yes	a	a	Yes	No	No	No
1391	Habeli	a	Yes	a	c	b	a	a	a	a	a	Yes	No	No	No
1392	Shyampur	a	Yes	a	a	b	a	Yes	a	a	a	Yes	Yes	Yes	Yes
1393	Ghasipur	a	Yes	a	a	b	b	Yes	a	a	a	Yes	Yes	Yes	Yes
1394	Sarai	Yes	Yes	a	c	a	a	a	Yes	Yes	a	Yes	No	No	No
1395	Subarna Sarai	Yes	a	c	b	a	a	a	a	a	a	Yes	Yes	No	No
1396	Chenra	Yes	Yes	Yes	Yes	b	b	b	Yes	Yes	b	Yes	Yes	No	No
1397	Pichhala	Yes	Yes	Yes	Yes	Yes	Yes	Yes	Yes	Yes	a	Yes	No	No	No
1398	Kamalpur	a	Yes	a	a	a	a	Yes	a	a	a	Yes	Yes	No	No
1399	Malam	Yes	Yes	Yes	Yes	Yes	a	a	Yes	Yes	b	Yes	Yes	Yes	Yes
1400	Rahimpur	Yes	Yes	a	a	a	a	a	Yes	Yes	a	Yes	No	No	No
1401	Khidirpur	Yes	Yes	a	c	a	b	b	Yes	Yes	a	Yes	No	No	No

Nearest Town		Land Use							
		Area under different types of land use (in hectares rounded up to one decimal place)							
Name	Distance range code i.e. a for < 5 Kms, b for 5-10 Kms and c for 10+ kms .	Forests	Area under Non-agricultural Uses	Barren and Un-cultivable land	Permanent Pastures and Other Grazing Lands	Land Under Miscellaneous Tree Crops etc.	Culturable Waste Land	Name of Village	Serial Number
102	103	104	105	106	107	108	109	2	1
GANGARAMPUR b		0	8.2	0	0	0	18	Baharail	1360
GANGARAMPUR b		0	4.5	0	0	0	10	Gandharbbapur	1361
GANGARAMPUR b		0	6.5	0	0	0	15	Mahammadpur	1362
GANGARAMPUR b		0	11.4	0	0	0	10	Kesharghata	1363
GANGARAMPUR b		0	2.8	0	0	0	11	Barabari	1364
GANGARAMPUR b		0	1.9	0	0	0	26.8	Rejatpur	1365
GANGARAMPUR b		0	6	0	0	0	5	Paharpur	1366
GANGARAMPUR c		0	15.8	0	0	0	24	Amilas	1367
GANGARAMPUR b		0	7.3	0	0	0	3	Gerul	1368
GANGARAMPUR b		0	19.9	0	0	0	22.5	Deogaon	1369
GANGARAMPUR b		0	4	0	0	0	6	Rajapur	1370
GANGARAMPUR b		0	18.7	0	0	0	38	Mirahati	1371
GANGARAMPUR b		0	9	0	0	0	6	Dakshin Gopalpur	1372
GANGARAMPUR b		0	6.1	0	0	0	6	Kandarpur	1373
GANGARAMPUR b		0	6.8	0	0	0	8.4	Ranipur	1374
GANGARAMPUR b		0	5.5	0	0	0	9	Shisha	1375
GANGARAMPUR b		0	4.5	0	0	0	7.2	Banamalipur	1376
GANGARAMPUR b		0	4.7	0	0	0	9	Nachhuapara	1377
GANGARAMPUR b		0	11.8	0	0	0	27	Ganguria	1378
GANGARAMPUR b		0	8.8	0	0	0	18	Bikaldanga	1379
GANGARAMPUR b		0	4.4	0	0	0	6	Amarpur	1380
GANGARAMPUR b		0	6.4	0	0	0	5	Rupahata	1381
GANGARAMPUR b		0.9	1	0	0	0	4	Chhota Faizullapur	1382
GANGARAMPUR b		0	6	0	0	0	4.1	Srirampur	1383
GANGARAMPUR b		0	3	0	0	0	10	Bajerupahat	1384
GANGARAMPUR b		0	5.9	0	0	0	3	Balipukur	1385
GANGARAMPUR b		0	9.7	0	0	0	4.5	Samaspur	1386
GANGARAMPUR b		0	3.1	0	0	0	6	Krishnapur	1387
GANGARAMPUR b		0	10.2	0	0	0	11	Panjarpara	1388
GANGARAMPUR b		0	2.7	0	0	0	4	Mahabari	1389
GANGARAMPUR b		0	9.5	0	0	0	4	Puria	1390
GANGARAMPUR b		0	1.3	0	0	0	2	Habeli	1391
GANGARAMPUR b		0	12.7	0	0	0	10	Shyampur	1392
GANGARAMPUR b		0	12	0	0	0	5	Ghasipur	1393
GANGARAMPUR b		0	16	0	0	0	30	Sarai	1394
GANGARAMPUR b		0	25.7	0	0	0	6	Subarna Sarai	1395
GANGARAMPUR b		0	6.1	0	0	0	4	Chenra	1396
GANGARAMPUR b		0	4.9	0	0	0	2	Pichhala	1397
GANGARAMPUR b		0	10.9	0	0	0	2	Kamalpur	1398
GANGARAMPUR b		0	31.7	0	0	0	20	Malam	1399
GANGARAMPUR b		0	6.9	0	0	0	2	Rahimpur	1400
GANGARAMPUR b		0	30.1	0	0	0	15	Khidirpur	1401

Land Use												
Area under different types of land use (in hectares rounded up to one decimal place)							Area irrigated by source (in hectare).					
Serial Number	Name of Village	Fallow lands other than current fallows	Current Fallows	Net Area Sown	Total Irrigated Land Area	Total Un-irrigated Land Area	Canals (C)	Wells/Tube-wells(W/TW)	Tanks/Lakes(T/L)	Water Falls(WF)	Others(O)	
1	2	110	111	112	113	114	115	116	117	118	119	
1360	Baharail	0	0	106	64	42	0	38	26	0	0	
1361	Gandharbbapur	0	0	56	15	41	0	0	10	0	5	
1362	Mahammadpur	0	0	86	36	50	0	16	20	0	0	
1363	Kesharghata	0	0	155.7	139.6	16.1	0	77.7	61.9	0	0	
1364	Barabari	0	0	57	42.8	14.2	0	3.6	36.8	0	2.4	
1365	Rejatpur	0	0	22.2	20	2.2	0	6	10.4	0	3.6	
1366	Paharpur	0	0	60.1	53.5	6.6	0	3.6	37.8	0	12.1	
1367	Amilas	0	0	132.4	116.4	16	0	31.5	84.9	0	0	
1368	Gerul	0	0	39	25.4	13.6	0	4.8	13.4	0	7.2	
1369	Deogaon	0	0	120.1	99.1	21	0	57.1	42	0	0	
1370	Rajapur	0	0	40.8	28	12.8	0	14.5	13.5	0	0	
1371	Mirahati	0	0	232	177.4	54.6	0	78	99.4	0	0	
1372	Dakshin Gopalpur	0	0	71.4	66.9	4.5	0	14.5	47.4	0	5	
1373	Kandarpur	0	0	80.2	73.4	6.8	0	4.8	63.8	0	4.8	
1374	Ranipur	0	0	46.2	39.1	7.1	0	24.2	14.9	0	0	
1375	Shisha	0	0	60	34.7	25.3	0	6	25.1	0	3.6	
1376	Banamalipur	0	0	42.5	37.9	4.6	0	0	34.3	0	3.6	
1377	Nachhuapara	0	0	53	44.5	8.5	0	36.4	8.1	0	0	
1378	Ganguria	0	0	159	141.5	17.5	0	0	127	0	14.5	
1379	Bikaldanga	0	0	106	90.2	15.8	0	3.6	80.5	0	6.1	
1380	Amarpur	0	0	40.3	35.6	4.7	0	12.1	23.5	0	0	
1381	Rupahata	0	0	90	79	11	0	70	0	0	9	
1382	Chhota Faizullapur	0	0	52.7	50	2.7	0.9	31	18.1	0	0	
1383	Srirampur	0	0	155	143	12	0	32	6	0	105	
1384	Bajerupahat	0	0	43	37.1	5.8	0	30.6	5.5	0	1	
1385	Balipukur	0	0	88	75	13	4.6	15	12.6	0	42.8	
1386	Samaspur	0	0	55.5	35	20.5	0	30	2	0	3	
1387	Krishnapur	0	0	55	48	7	10.5	11.8	15.7	0	10	
1388	Panjarpara	0	0	93	93	0	0	88	5	0	0	
1389	Mahabari	0	0	96	90	6	0	45	35	0	10	
1390	Puria	0	0	70	65	5	0	35	10	0	20	
1391	Habeli	0	0	43	40	3	0	22	12	0	6	
1392	Shyampur	0	0	70.9	56.8	14.1	0	35.7	16.1	0	5	
1393	Ghasipur	0	0	70.5	56	14.5	20	1	30	0	5	
1394	Sarai	0	0	141.1	100.1	41	10.5	34.6	40	0	15	
1395	Subarna Sarai	0	0	95	55	40	2	18	30	0	5	
1396	Chenra	0	0	77.3	68.4	8.9	9.1	28.9	26.1	0	4.2	
1397	Pichhala	0	0	37.7	32.6	5.2	0	20.6	6	0	6	
1398	Kamalpur	0	0	55	35	20	0	19	10	0	6	
1399	Malam	0	0	135	90	45	30	45	0	0	15	
1400	Rahimpur	0	0	39	27	12	0	18	4	0	5	
1401	Khidirpur	0	0	102.6	77.6	25	0.6	35	27	0	15	

Name of three most important commodities manufactured			Name of Village	Serial Number
First	Second	Third		
120	121	122	2	1

Baharail	1360
Gandharbbapur	1361
Mahammadpur	1362
Kesharghata	1363
Barabari	1364
Rejatpur	1365
Paharpur	1366
Amilas	1367
Gerul	1368
Deogaon	1369
Rajapur	1370
Mirahati	1371
Dakshin Gopalpur	1372
Kandarpur	1373
Ranipur	1374
Shisha	1375
Banamalipur	1376
Nachhuapara	1377
Ganguria	1378
Bikaldanga	1379
Amarpur	1380
Rupahata	1381
Chhota Faizullapur	1382
Srirampur	1383
Bajerupahat	1384
Balipukur	1385
Samaspur	1386
Krishnapur	1387
Panjarpara	1388
Mahabari	1389
Puria	1390
Habeli	1391
Shyampur	1392
Ghasipur	1393
Sarai	1394
Subarna Sarai	1395
Chenra	1396
Pichhala	1397
Kamalpur	1398
Malam	1399
Rahimpur	1400
Khidirpur	1401

Census of India 2011
Amenities and Land use

Serial Number	Name of Village	Location code no.	Total area of the village (in hectares rounded up to one decimal place)	Total population (2011 census)	Number of households (2011 census)	Number of educational amenities available in the village, the distance range code viz: a for 0-5 kms, b for 5-10 kms, c for 10+ kms of nearest place where facility is available								
						Pre-Primary school (PP)	Primary school (P)	Middle school (M)	Secondary School (S)	Senior Secondary school (SS)	Degree college of arts, science & commerce (ASC)	Engineering college(EC)	Medical college (MC)	
1	2	3	4	5	6	7	8	9	10	11	12	13	14	
1402	Selimabad	311735	90.8	482	117	a	a	a	a	a	l	c	c	
1403	Sakrail	311736	54.5	16	3	a	a	a	a	a	a	c	c	
1404	Narayanpur	311737	62.9	953	207	2	2	1	1	1	a	c	c	
1405	Rangapur	311738	97.5	726	166	1	a	a	a	a	a	c	c	
1406	Krishnabati	311739	93.8	470	112	a	a	a	a	a	a	c	c	
1407	Chandmukh	311740	139.7	1242	271	1	1	a	a	a	a	c	c	
1408	Bansihari	311741	117.3	930	217	1	1	a	a	a	c	c	c	
1409	Bhimabati	311742	52.2	0	0									
1410	Mahugram	311743	289.7	1433	352	2	1	1	a	a	b	c	c	
1411	Chandipur	311744	113.3	903	208	1	1	a	a	a	b	c	c	
1412	Dasul	311745	193.8	1641	368	1	1	a	a	a	b	c	c	
1413	Uttar Lakshmipur	311746	65.6	524	105	1	1	a	a	a	a	c	c	
1414	Raghabnagar	311747	176.2	342	86	1	1	a	a	a	b	c	c	
1415	Daudpur	311748	122.8	732	165	1	1	a	a	a	b	c	c	
1416	Jagannathpur	311749	68.9	386	95	a	a	a	a		b	c	c	
1417	Uttar Amarpur	311750	161.8	753	192	1	1	a	a	a	b	c	c	
1418	Jamar	311751	283.7	2341	595	3	2	1	a	a	c	c	c	
1419	Suripur	311752	120.8	505	121	a	a	a	a	a	b	c	c	
1420	Makrampur	311753	62.7	174	42	1	1	a	a		c	c	c	
1421	Tikul	311754	127	384	81	a	a	a	a	a	c	c	c	
1422	Bhingaldaha	311755	102.1	489	124	1	1	1	1	1	c	c	c	
1423	Sihal	311756	81.8	1001	247	2	1	1	1	1	c	c	c	
1424	Jasodapur	311757	44.1	263	62	a	a	a	a	a	c	c	c	
1425	Dhutura	311758	134	709	174	1	1	a	a	a	c	c	c	
1426	Banipara	311759	63.7	692	149	a	a	a	a	a	c	c	c	
1427	Jaharpur	311760	202.4	1767	393	2	1	1	1	1	c	c	c	
1428	Dakshingaon	311761	47.6	157	37	a	a	a	a	a	c	c	c	
1429	Elahabad	311762	752.5	4220	986	3	3	1	1	1	a	b	c	c
1430	Chandipur	311763	65.9	227	65	a	a	a	a	a	b	c	c	
1431	Ojantor	311764	84.1	391	91	1	1		b	b	c	c	c	
1432	Mahadipur	311765	41.6	461	108	a	a	a	a	b	b	c	c	
1433	Barajhara	311766	75.4	236	61	a	a	a	a	a	b	c	c	
1434	Chhota Karai	311767	106.4	417	108	1	1	b	b	b	c	c	c	
1435	Karai	311768	481.9	2818	644	2	2	a	a	a	b	c	c	
1436	Elankuri	311769	56.3	391	95	a	a	a	a	a	b	c	c	
1437	Naopara	311770	83.8	534	142	a	a	a	b	b	c	c	c	
1438	Nandura	311771	131.1	841	184	1	1	1	a	a	a	b	c	c
1439	Bataskuri	311772	44.6	715	171	1	1	a	a	a	b	c	c	
1440	Uttar Daulatpur	311773	146	511	118	1	1	a	b	b	c	c	c	
1441	Panthanpara	311774	103.2	680	155	1	1	a	a	a	b	c	c	
1442	Uttar Srirampur	311775	84	312	74	1	1	a	a	a	b	c	c	
1443	Sahananda	311776	114.7	1331	347	b	a	a	a	a	b	c	c	

- Village Directory

(As in 2009)

le. (If not available within the : < 5 Kms, b for 5-10 Kms and c cility is available is given).						Number of Medical Amenities available. (If not available within the village , the distance range code viz; a for < 5 Kms, b for 5-10 Kms and c for 10+ kms of nearest place where facility is available is given).						Name of Village	Serial Number					
15	16	17	18	19	20	21	22	23	24	25	26			27	28	29	30	31
Management institute (MI)	Polytechnic (Pt)	Vocational training school /ITI	Non-formal training centre (NFTC)	Special school for disabled (SSD)	Others (specify)	Community health centre (CHC)	Primary health centre (PHC)	Primary health sub centre (PHS)	Maternity and child welfare centre (MCW)	T.B. clinic (TBC)	Hospital-allopathic (HA)	Hospital-alternative medicine (HO)	Dispensary (D)	Veterinary hospital (VH)	Mobile health clinic (MHC)	Family welfare centre (FWC)		
a	c	a		c		a	b	a	1	c	c		a	a	c	1	Selimabad	1402
a	c	a		c		a	b	a	1	b	c		a	a	c		Sakrail	1403
a	c		1	c		a	b	a	1	c	c		a	a	c		Narayanpur	1404
a	c	a		c		a	b	a	1	c	c		a	a	c		Rangapur	1405
a	c	a		c		a	a	a	a	c	c		a	a	c	a	Krishnabati	1406
a	c	a		c		a	a	a	1	c	c		a	a	c	a	Chandmukh	1407
c	c	a		c		c	c	a		c			c	c	c	a	Bansihari	1408
																	Bhimbati	1409
b	c	b		c		b	b		1	1	c	c	b	b	c	b	Mahugram	1410
b	c	b		c		b	b	a	1	c	c		b	b	b	b	Chandipur	1411
b	c	a		c		b		a		c			b	b	c	b	Dasul	1412
a	c	a		c		a				c			a	a	c	a	Uttar Lakshampur	1413
b	c	b		c		b	b	a	1	c	c		b	b	c	b	Raghavnagar	1414
b	c	a		c		c	c	a	1	c	c	c		b	c	c	Daudpur	1415
b	c	a		c		b	b	a	1	c	c	b		b	b	a	Jagannathpur	1416
b	c	a	a	c		b	b	a	1	c	c	b		b	b	a	Uttar Amarpur	1417
c	c	a		c		c	c	a	1	c	c	c		c		c	Jamar	1418
c	c	b		c		b	b	a	1	c	c	c		c	c	a	Suripur	1419
c	c	a		c		b	b	a	1	c	c			b	b	a	Makampur	1420
c	c	a		c		c	c	a		c	c	c		c		c	Tikul	1421
c	c	a		c		c	c	a	1	c	c	c		c	c	c	Bhingaldaha	1422
c	c		1	c		c	c		1	1	c	c	c	c	c	c	Sihal	1423
c	c	a		c		c	c	a	a	c	c	c		c	c	c	Jasodapur	1424
c	c	a		c		c	c	a	1	c	c	c		c		c	Dhutura	1425
c	c	a		c		c	c	a	1	c	c	c		c		c	Banipara	1426
c	c		1	c		c	c	a	3	c	c	c		c		c	Jaharpur	1427
c	c	a		c		c	c	a	1	c	c	c		c	c	c	Dakshingaon	1428
b	c	a		c		c	c		1	1	c	c	b	b	b	c	Elahabad	1429
c	c	b		c		b	b	a	1	c	c	c		b	b	c	Chandipur	1430
c	c	b		c		c	c	a	1	c	c	c		c		c	Ojantor	1431
b	b		b			b	b	a	1	c	c	c		b	b	c	Mahadipur	1432
b	c	a		c		b	b	a	1	c	c	c		b	b	c	Barajhara	1433
c	c	b		c		c	c	b	1	c	c	c		c		c	Chhota Karai	1434
b	c	a		c		b	b		1	1	c	c	b	b	b	c	Karai	1435
b	c	b		c		b	b	a		c	c	c		b	b	c	Elankuri	1436
b	c	b		c		b	b	a		c	b	c		b		c	Naopara	1437
b	c	b		c		b	b	a	1	c	b	b		b	b	c	Nandura	1438
b	c	a		c		b			1	c	b		a	b	c	1	Bataskuri	1439
b	c	b		c		b	b	a		c	b	b		b		c	Uttar Daulatpur	1440
b	c	a		c		b	b	a	1	c	c	b		b	b	b	Panthanpara	1441
b	c	a		c		a	b	a	1	c	c		a	a	c		Uttar Srirampur	1442
b	c	a		c		a	b	a	1	c	b		a	a	c	1	Sahananda	1443

Serial Number	Name of Village	Number of Non-Government Medical Amenities available.							Availability of drinking water - Yes / No							
		Charitable non Govt. hospital/Nursing home.	Medical practitioner with MBBS Degree	Medical practitioner with other degree	Medical practitioner with no degree	Traditional practitioner and faith healer .	Medicine Shop	Others	Tap water (Treated/Untreated)	Well water (Covered / Uncovered well)	Hand Pump	Tube wells / Bore well	Spring	River / Canal	Tank / Pond / Lake	Others
1	2	32	33	34	35	36	37	38	39	40	41	42	43	44	45	46
1402	Selimabad	0	0	0	0	0	0	0	No	No	Yes	Yes	No	No	Yes	No
1403	Sakrail	0	0	0	0	0	0	0	No	No	Yes	Yes	No	No	Yes	No
1404	Narayanpur	0	0	0	0	0	2	0	No	No	Yes	Yes	No	No	Yes	No
1405	Rangapur	0	0	0	0	0	3	0	No	No	No	Yes	No	No	Yes	No
1406	Krishnabati	0	0	0	0	0	0	0	No	No	Yes	Yes	No	No	Yes	No
1407	Chandmukh	0	0	0	0	0	0	0	No	No	Yes	No	No	No	Yes	No
1408	Bansihari	0	0	0	0	0	0	0	No	No	Yes	No	No	No	Yes	No
1409	Bhimbati															
1410	Mahugram	0	0	0	2	0	1	1	Yes	Yes	Yes	No	No	Yes	Yes	No
1411	Chandipur	0	0	0	0	0	0	0	No	No	Yes	No	No	Yes	Yes	No
1412	Dasul	0	0	0	0	0	0	0	Yes	No	Yes	Yes	No	No	Yes	No
1413	Uttar Lakshmipur	0	0	0	0	0	0	0	No	No	Yes	No	No	Yes	Yes	No
1414	Raghabnagar	0	0	0	0	0	0	0	No	No	Yes	No	No	Yes	Yes	No
1415	Daudpur	0	0	0	0	0	0	0	No	No	Yes	No	No	No	Yes	No
1416	Jagannathpur	0	0	0	0	0	0	0	No	No	Yes	No	No	No	Yes	No
1417	Uttar Amarpur	0	0	0	0	0	0	0	No	No	Yes	No	No	No	Yes	No
1418	Jamar	0	0	0	0	0	0	0	No	No	Yes	No	No	No	Yes	No
1419	Suripur	0	0	0	0	0	0	0	No	No	Yes	No	No	No	Yes	No
1420	Makrampur	0	0	0	0	0	0	0	No	No	Yes	No	No	No	Yes	No
1421	Tikul	0	0	0	0	0	0	0	No	No	Yes	No	No	No	Yes	No
1422	Bhingaldaha	0	0	0	0	0	0	0	No	No	Yes	No	No	No	Yes	No
1423	Sihal	0	0	0	0	0	0	0	No	No	Yes	No	No	Yes	Yes	No
1424	Jasodapur	0	0	0	0	0	0	0	No	No	Yes	No	No	No	Yes	No
1425	Dhutura	0	0	0	0	0	0	0	No	No	Yes	No	No	No	Yes	No
1426	Banipara	0	0	0	0	0	0	0	No	No	Yes	No	No	No	Yes	No
1427	Jaharpur	0	0	0	0	0	0	0	No	No	Yes	No	No	No	Yes	No
1428	Dakshingaon	0	0	0	0	0	0	0	No	No	Yes	No	No	No	Yes	No
1429	Elahabad	0	0	0	0	0	0	0	No	No	Yes	No	No	No	Yes	No
1430	Chandipur	0	0	0	0	0	0	0	No	No	Yes	No	No	No	Yes	No
1431	Ojantor	0	0	0	0	0	0	0	No	No	Yes	No	No	No	Yes	No
1432	Mahadipur	0	0	0	0	0	0	0	No	No	Yes	No	No	No	Yes	No
1433	Barajhara	0	0	0	0	0	0	0	No	No	Yes	No	No	No	Yes	No
1434	Chhota Karai	0	0	0	0	0	0	0	No	No	Yes	No	No	Yes	Yes	No
1435	Karai	0	0	0	0	0	0	0	No	No	Yes	No	No	No	Yes	No
1436	Elankuri	0	0	0	0	0	0	0	No	No	Yes	No	No	No	Yes	No
1437	Naopara	0	0	0	0	0	0	0	No	No	Yes	No	No	No	Yes	No
1438	Nandura	0	0	0	0	0	0	0	No	No	Yes	No	No	No	Yes	No
1439	Bataskuri	0	0	0	0	0	0	0	No	No	Yes	Yes	No	No	Yes	No
1440	Uttar Daulatpur	0	0	0	0	0	0	0	No	No	Yes	No	No	No	Yes	No
1441	Panthanpara	0	0	0	0	0	0	0	No	No	Yes	No	No	No	Yes	No
1442	Uttar Srirampur	0	0	0	0	0	0	0	Yes	No	Yes	Yes	No	No	Yes	No
1443	Sahananda	0	0	0	0	0	2	0	No	No	Yes	Yes	No	No	Yes	No

Availability of toilet & others Yes / No				Communication and transport facilities (If amenities available code -Yes is given except for Village Pin Code ,If not available within the village , the distance range code viz; a for < 5 Kms, b for 5-10 Kms and c for 10+ kms of nearest place where facility is available is given).								
Community toilet including bath.	Community toilet excluding bath.	Rural sanitary mart or sanitary hardware outlet available near the village.	Community bio- gas or recycle of waste for productive use.	Post office(PO)	Sub post office (SPO)	Post & Telegraph office (P&TO)	Village Pin Code	Telephones (Land lines)	Public call office (PCO)	Mobile phone coverage	Name of Village	Serial Number
47	48	49	50	51	52	53	54	55	56	57	2	1
No	No	No	No	c	a	c	733121	a	a	Yes	Selimabad	1402
No	No	No	No	c	a	c	733125	a	a	Yes	Sakrail	1403
No	No	No	No	c	a	c	733121	a	a	Yes	Narayanpur	1404
No	No	No	No	c	a	c	733121	a	a	Yes	Rangapur	1405
No	No	No	No	c	Yes	c	733121	Yes	a	Yes	Krishnabati	1406
No	No	No	No	c	a	c	733121	Yes	a	Yes	Chandmukh	1407
No	No	No	No	c	c	c	733147	Yes	c	Yes	Bansihari	1408
											Bhimabati	1409
No	No	No	No	c	b	c	733121	Yes	Yes	Yes	Mahugram	1410
No	No	No	No	c	b	c	733121	Yes	a	Yes	Chandipur	1411
No	No	No	No	c	b	c	733121	a	a	Yes	Dasul	1412
No	No	No	No	c	a	c	733121	b	a	Yes	Uttar Lakshampur	1413
No	No	No	No	c	b	c	733121	Yes	a	Yes	Raghavnagar	1414
No	No	No	No	c	c	c	733121	a	a	Yes	Daudpur	1415
No	No	No	No	c	b	c	733121	a	a	Yes	Jagannathpur	1416
No	No	No	No	c	b	c	733121	a	a	Yes	Uttar Amarpur	1417
No	No	No	No	c	c	c	733121	a	Yes	Yes	Jamar	1418
No	No	No	No	c	c	c	733121	a	a	Yes	Suripur	1419
No	No	No	No	Yes	a	Yes	733121	Yes	Yes	a	Makrampur	1420
No	No	No	No	c	c	c	733121	a	a	Yes	Tikul	1421
No	No	No	No	c	c	c	733125	a	a	Yes	Bhingaldaha	1422
No	No	No	No	c	c	c	733121	Yes	Yes	Yes	Sihal	1423
No	No	No	No	c	c	c	733121	a	a	b	Jasodapur	1424
No	No	No	No	c	c	c	733121	a	a	Yes	Dhutura	1425
No	No	No	No	c	c	c	733121	a	a	Yes	Banipara	1426
No	No	No	No	c	c	c	733121	a	a	Yes	Jaharpur	1427
No	No	No	No	c	c	c	733121	a	a	Yes	Dakshingon	1428
No	No	No	No	c	b	c	733121	a	a	Yes	Elahabad	1429
No	No	No	No	c	b	b	733121	a	a	Yes	Chandipur	1430
No	No	No	No	c	c	c	733121	b	b	Yes	Ojantor	1431
No	No	No	No	c	b	c	733121	a	a	Yes	Mahadipur	1432
No	No	No	No	c	b	c	733121	a	a	Yes	Barajhara	1433
No	No	No	No	c	c	c	733121	a	a	Yes	Chhota Karai	1434
No	No	No	No	c	b	c	733121	a	a	Yes	Karai	1435
No	No	No	No	c	b	c	733121	a	a	Yes	Elankuri	1436
No	No	No	No	c	c	c	733121	a	a	Yes	Naopara	1437
No	No	No	No	c	b	c	733121	a	a	Yes	Nandura	1438
No	No	No	No	c	b	c	733121	a	a	Yes	Bataskuri	1439
No	No	No	No	c	c	c	733246	a	a	Yes	Uttar Daulatpur	1440
No	No	No	No	c	b	c	733121	Yes	Yes	Yes	Panthanpara	1441
No	No	No	No	c	b	c	733147	a	a	Yes	Uttar Srirampur	1442
No	No	No	No	c	b	c	733147	Yes	Yes	Yes	Sahananda	1443

Communication and transport facilities (If amenities available code -Yes is given except for Village Pin Code ,If not available within the village , the distance range code viz; a for < 5 Kms, b for 5-10 Kms and c for 10+ kms of nearest place where facility is available is given).													Village connected to highways (If amenities available code -' village , the distance range co and c for 10+ kms of nearest p			
Serial Number	Name of Village	Internet cafes/ Common service centre (CSC)	Private courier facility	Bus service (Public & Private)	Railway stations	Auto/Modified Autos	Taxis and Vans	Tractors	Cycle-pulled rickshaws(Manual & Machine driven)	Carts driven by animals	Sea /River ferry service	Connected to national highway(NH)	Connected to state highway(SH)	Connected to major district road (MDR)	Connected to others district road	Pucca roads
1	2	58	59	60	61	62	63	64	65	66	67	68	69	70	71	72
1402	Selimabad	a	a	Yes	Yes	Yes	Yes	Yes	Yes	c	b	c	Yes			Yes
1403	Sakrail	a	a	a	a	Yes	Yes	Yes	Yes	c	b	c	a	a		a
1404	Narayanpur	a	a	Yes	a	Yes	Yes	Yes	Yes	c	b	c			Yes	Yes
1405	Rangapukur	a	a	Yes	a	Yes	Yes	Yes	Yes	c	b	c	Yes		a	a
1406	Krishnabati	a	a	a	a	a	Yes	a	Yes	c	c	c	Yes	a	Yes	a
1407	Chandmukh	a	a	a	a	a	Yes	Yes	Yes	c	c	c	Yes		Yes	Yes
1408	Bansihari	c	c	c	c	c	Yes	Yes	Yes	c	c	c	c	c	Yes	Yes
1409	Bhimbati															
1410	Mahugram	Yes	b	Yes	b	Yes	Yes	Yes	Yes	c	c	c	Yes			a
1411	Chandipur	a	b	a	b	a	Yes	Yes	Yes	c	c	c	Yes	a		a
1412	Dasul	b	b	a	b	a	Yes	Yes	Yes	c	c	c	Yes	a	Yes	Yes
1413	Uttar Lakshampur	a	a	a	b	a	Yes	Yes	Yes	c	c	c	a	a		a
1414	Raghabnagar	a	b	a	b	a	Yes	Yes	Yes	c	c	c	a	a		a
1415	Daudpur	b	b	b	c	Yes	Yes	Yes	Yes	c	Yes	c	a	Yes	a	a
1416	Jagannathpur	b	b	b	b	Yes	Yes	Yes	Yes	c	Yes	c		Yes	Yes	Yes
1417	Uttar Amarpur	b	b	b	c	Yes	Yes	Yes	Yes	c	Yes	c		Yes	Yes	Yes
1418	Jamar	c	c	c	c	Yes	Yes	Yes	Yes	c	c	c	c	Yes	Yes	Yes
1419	Suripukur	c	c	c	c	Yes	Yes	Yes	Yes	c	a	c	a		Yes	Yes
1420	Makrampur	a	Yes	c	c	c	Yes	Yes	Yes	c	Yes	c		Yes	Yes	Yes
1421	Tikul	c	c	c	c	a	Yes	Yes	Yes	c	c	c	c	Yes	a	a
1422	Bhingaldaha	c	c	c	c	Yes	Yes	Yes	Yes	c	Yes	c	a	Yes	a	a
1423	Sihal	c	c	c	c	Yes	Yes	Yes	Yes	c	Yes	a		Yes	Yes	Yes
1424	Jasodapur	c	c	c	c	a	Yes	Yes	Yes	c	a	c	a	a	a	a
1425	Dhutura	c	c	c	c	a	Yes	Yes	Yes	c	c	c	c	a	a	a
1426	Banipara	c	c	c	c	a	Yes	Yes	Yes	c	a	c	c	a	a	a
1427	Jaharpur	c	c	c	c	a	Yes	Yes	Yes	c	c	c	a	a	a	a
1428	Dakshingaon	c	c	c	c	a	Yes	a	Yes	c	b	c	b		Yes	Yes
1429	Elahabad	b	b	b	b	Yes	Yes	Yes	Yes	c	a	c	a		Yes	Yes
1430	Chandipukur	b	b	a	c	a	Yes	a	Yes	c	b	c	b	a	a	a
1431	Ojantor	c	c	b	c	a	Yes	Yes	Yes	c	c	c	c	a	a	a
1432	Mahadipur	b	b	b	c	a	a	a	Yes	c	a	c	a	a	a	a
1433	Barajhara	b	b	b	c	a	a	a	Yes	c	a	c	a	a	a	a
1434	Chhota Karai	c	c	c	c	a	Yes	Yes	Yes	c	c	c	c	a	a	a
1435	Karai	b	b	a	b	Yes	Yes	Yes	Yes	c	Yes	c	a	Yes	Yes	Yes
1436	Elankuri	b	b	a	b	a	Yes	a	Yes	c	b	c	b	a		a
1437	Naopara	c	c	c	a	a	Yes	Yes	Yes	c	c	c	b	a	a	a
1438	Nandura	b	b	a	b	a	Yes	a	Yes	c	b	c	a	a	a	Yes
1439	Bataskuri	a	b	a	b	a	Yes	Yes	Yes	Yes	c	c	a	a	a	a
1440	Uttar Daulatpur	c	c	b	c	a	Yes	Yes	Yes	c	c	c	c	a	a	a
1441	Panthanpara	b	b	a	b	Yes	Yes	Yes	Yes	c	a	c	a		Yes	Yes
1442	Uttar Srirampur	b	b	a	b	a	Yes	Yes	Yes	c	b	c	a	a		a
1443	Sahananda	b	b	Yes	b	Yes	Yes	Yes	Yes	c	b	c	Yes			Yes

,village roads, banks & credit societies Yes is given, If not available within the de viz; a for < 5 Kms, b for 5-10 Kms lace where facility is available is given).													Availability of miscellaneous facilities (If amenities available code -Yes is given, If not available within the village , the distance range code viz; a for < 5 Kms, b for 5-10 Kms and c for 10+ kms of nearest place where facility is available is given).			
73	74	75	76	77	78	79	80	81	82	83	84	85	86	87	Name of Village	Serial Number
Yes			Yes	a	a	c	Yes	a	c	a	a	Yes	Yes	Yes	Selimabad	1402
Yes			Yes	a	a	c	Yes	a	c	a	a	Yes	Yes	Yes	Sakrail	1403
Yes			Yes	a	a	c	Yes	Yes	c	a	a	Yes	Yes	Yes	Narayanpur	1404
Yes			Yes	a	a	Yes	Yes	Yes	c	a	Yes	Yes	Yes	Yes	Rangapur	1405
a			a	a	a	c	Yes	a	c	b	a	Yes	Yes	Yes	Krishnabati	1406
a			a	a	a	c	Yes	a	c	b	a	Yes	Yes	Yes	Chandmukh	1407
a	Yes		a	c	c	c	Yes	a	c	a	c	Yes	Yes	Yes	Bansihari	1408
															Bhimbati	1409
a			a	b	b	Yes	Yes	Yes	Yes	Yes	b	Yes	Yes	Yes	Mahugram	1410
a			b	b	b	c	Yes	a	c	a	b	Yes	Yes	Yes	Chandipur	1411
Yes			a	b	b	c	Yes	a	c	b	b	Yes	Yes	Yes	Dasul	1412
Yes	Yes	Yes	a	a	a	c	Yes	a	c	a	a	Yes	Yes	Yes	Uttar Lakshmipur	1413
a			a	b	b	c	Yes	a	c	a	b	a	a	Yes	Raghabnagar	1414
a		Yes	Yes	b	b	c	Yes	a	Yes	Yes	b	Yes	Yes	Yes	Daudpur	1415
a		Yes	Yes	b	b	c	Yes	a	c	a	b	Yes	Yes	Yes	Jagannathpur	1416
a		Yes	Yes	b	b	c	Yes	a	c	a	b	Yes	Yes	Yes	Uttar Amarpur	1417
Yes			Yes	a	c	Yes	Yes	Yes	Yes	Yes	c	Yes	Yes	Yes	Jamar	1418
a			Yes	b	c	Yes	Yes	a	c	a	c	Yes	Yes	Yes	Suripur	1419
a		Yes	Yes	a	c	c	Yes	a	c	a	c	Yes	Yes	Yes	Makrampur	1420
a			Yes	a	c	c	Yes	a	c	a	c	Yes	Yes	Yes	Tikul	1421
a		Yes	Yes	a	c	c	Yes	a	c	a	c	Yes	Yes	Yes	Bhingaldaha	1422
a		Yes	Yes	Yes	c	Yes	Yes	Yes	Yes	Yes	c	Yes	Yes	Yes	Sihal	1423
a		a	Yes	a	c	c	Yes	a	c	a	c	a	a	Yes	Jasodapur	1424
a			Yes	a	c	c	Yes	a	c	a	c	Yes	Yes	Yes	Dhutura	1425
a			Yes	a	c	c	Yes	a	c	a	c	Yes	Yes	Yes	Banipara	1426
a		a	Yes	a	c	c	Yes	Yes	c	Yes	c	Yes	Yes	Yes	Jaharpur	1427
a		a	Yes	b	c	c	Yes	a	c	a	c	a	a	Yes	Dakshingaon	1428
a		a	Yes	b	b	Yes	Yes	Yes	Yes	Yes	b	Yes	Yes	Yes	Elahabad	1429
a		b	Yes	b	b	c	Yes	a	c	a	b	Yes	Yes	Yes	Chandipur	1430
Yes			Yes	c	c	c	Yes	a	c	a	c	Yes	Yes	Yes	Ojantor	1431
a			Yes	b	b	c	Yes	a	c	a	b	Yes	Yes	Yes	Mahadipur	1432
a			Yes	b	b	c	Yes	a	c	a	b	Yes	Yes	a	Barajhara	1433
Yes			Yes	b	c	c	Yes	a	c	a	c	Yes	Yes	Yes	Chhota Karai	1434
a		Yes	Yes	b	b	Yes	Yes	Yes	Yes	Yes	b	Yes	Yes	Yes	Karai	1435
a		a	Yes	b	b	c	Yes	a	c	a	b	Yes	Yes	Yes	Elankuri	1436
Yes			Yes	b	c	c	Yes	Yes	c	a	c	Yes	Yes	Yes	Naopara	1437
a		b	Yes	b	b	c	Yes	a	c	a	b	Yes	Yes	Yes	Nandura	1438
a			Yes	b	b	c	Yes	a	c	a	b	a	Yes	Yes	Bataskuri	1439
Yes			Yes	b	c	c	Yes	a	c	Yes	c	Yes	Yes	Yes	Uttar Daulatpur	1440
a		a	Yes	b	b	c	Yes	a	Yes	Yes	b	Yes	Yes	Yes	Panthanpara	1441
Yes			Yes	b	b	c	Yes	a	c	a	b	Yes	Yes	Yes	Uttar Srirampur	1442
Yes			Yes	b	b	c	Yes	Yes	Yes	Yes	b	Yes	Yes	Yes	Sahananda	1443

Availability of miscellaneous facilities (If amenities available code -Yes is given, If not available within the village , the distance range code viz; a for < 5 Kms, b for 5-10 Kms and c for 10+ kms of nearest place where facility is available is given).													Availability of electricity (Yes/No)			
Serial Number	Name of Village	ASHA (Accredited Social Health Activist)	Community centre with/without TV	Sports Field,	Sports Club / Recreation Centre	Cinema / Video Hall	Public Library	Public Reading Room	Newspaper Supply	Assembly Polling station	Birth & Death Registration Office	Power Supply for Domestic Use (ED)	Power Supply for Agricultural Use (EAG)	Power Supply for Commercial Use (EC)	Power Supply for All Uses (EA)	
1	2	88	89	90	91	92	93	94	95	96	97	98	99	100	101	
1402	Selimabad	Yes	a	a	a	a	a	a	Yes	a	a	Yes	Yes	Yes	Yes	
1403	Sakrail	Yes	a	a	a	a	a	a	a	a	a	Yes	No	No	No	
1404	Narayanpur	Yes	Yes	Yes	Yes	a	a	a	Yes	Yes	a	Yes	No	No	No	
1405	Rangapukur	Yes	Yes	a	a	a	a	a	Yes	a	a	Yes	No	No	No	
1406	Krishnabati	Yes	Yes	a	c	a	a	a	Yes	a	a	Yes	Yes	No	No	
1407	Chandmukh	Yes	Yes	a	c	a	a	a	Yes	Yes	a	Yes	Yes	No	No	
1408	Bansihari	Yes	c	c	c	c	c	c	c	Yes	a	Yes	Yes	No	No	
1409	Bhimbati															
1410	Mahugram	Yes	Yes	Yes	Yes	b	Yes	b	Yes	Yes	b	Yes	Yes	Yes	Yes	
1411	Chandipur	Yes	Yes	a	c	b	a	b	a	a	b	Yes	Yes	No	No	
1412	Dasul	Yes	b	b	b	b	b	b	a	Yes	b	Yes	Yes	Yes	Yes	
1413	Uttar Lakshampur	Yes	a	a	a	a	a	a	a	Yes	a	Yes	Yes	No	No	
1414	Raghabnagar	a	a	Yes	b	b	a	b	a	Yes	b	Yes	Yes	No	No	
1415	Daudpur	Yes	a	Yes	a	b	b	b	Yes	Yes	b	Yes	Yes	Yes	Yes	
1416	Jagannathpur	Yes	a	b	b	b	b	b	b	Yes	b	Yes	Yes	Yes	Yes	
1417	Uttar Amarpur	a	a	b	b	b	b	b	Yes	a	a	Yes	Yes	Yes	Yes	
1418	Jamar	a	a	a	a	c	a	a	Yes	Yes	a	Yes	Yes	Yes	Yes	
1419	Suripukur	a	Yes	a	a	c	b	b	Yes	a	a	Yes	Yes	Yes	Yes	
1420	Makrampur	Yes	Yes	a	a	c	a	a	a	a	b	Yes	Yes	Yes	Yes	
1421	Tikul	a	a	a	a	c	a	a	Yes	a	b	Yes	Yes	Yes	Yes	
1422	Bhingaldaha	a	a	Yes	Yes	c	a	a	Yes	a	b	Yes	Yes	Yes	Yes	
1423	Sihal	Yes	Yes	Yes	Yes	Yes	c	Yes	Yes	Yes	Yes	Yes	Yes	Yes	Yes	
1424	Jasodapur	a	a	a	a	c	a	a	Yes	a	b	Yes	Yes	Yes	Yes	
1425	Dhutura	Yes	a	a	a	c	a	a	Yes	Yes	b	Yes	Yes	Yes	Yes	
1426	Banipara	Yes	a	a	a	c	a	a	Yes	a	Yes	Yes	Yes	Yes	Yes	
1427	Jaharpur	Yes	a	Yes	Yes	c	a	a	Yes	Yes	b	Yes	Yes	Yes	Yes	
1428	Dakshingaon	Yes	a	a	a	c	b	b	Yes	a	a	Yes	Yes	Yes	Yes	
1429	Elahabad	Yes	Yes	Yes	Yes	b	b	b	Yes	Yes	Yes	Yes	Yes	Yes	Yes	
1430	Chandipukur	Yes	a	a	a	b	b	b	Yes	a	a	Yes	Yes	Yes	Yes	
1431	Ojantor	a	a	Yes	a	c	c	a	a	a	a	Yes	Yes	Yes	Yes	
1432	Mahadipur	a	a	a	a	b	b	b	Yes	a	a	Yes	Yes	Yes	Yes	
1433	Barajhara	a	Yes	a	b	b	b	Yes	Yes	a	a	Yes	Yes	Yes	Yes	
1434	Chhota Karai	Yes	a	a	a	c	b	Yes	Yes	Yes	b	Yes	Yes	Yes	Yes	
1435	Karai	Yes	Yes	a	Yes	b	b	b	Yes	Yes	b	Yes	Yes	Yes	Yes	
1436	Elankuri	a	a	a	b	b	b	b	Yes	a	a	Yes	Yes	Yes	Yes	
1437	Naopara	a	Yes	a	a	c	c	c	a	a	a	Yes	Yes	Yes	Yes	
1438	Nandura	a	b	Yes	Yes	b	b	b	Yes	a	b	Yes	Yes	Yes	Yes	
1439	Bataskuri	Yes	b	a	a	b	b	b	a	a	b	Yes	No	No	No	
1440	Uttar Daulatpur	a	Yes	Yes	Yes	c	b	b	a	Yes	a	Yes	Yes	Yes	Yes	
1441	Panthanpara	Yes	a	a	Yes	b	b	b	Yes	Yes	b	Yes	Yes	Yes	Yes	
1442	Uttar Srirampur	Yes	b	b	b	b	b	b	a	a	b	Yes	No	No	No	
1443	Sahananda	Yes	b	b	b	b	b	b	Yes	a	b	Yes	No	Yes	No	

Nearest Town		Land Use							
		Area under different types of land use (in hectares rounded up to one decimal place)							
Name	Distance range code i.e. a for < 5 Kms, b for 5-10 Kms and c for 10+ kms .	Forests	Area under Non-agricultural Uses	Barren and Un-cultivable land	Permanent Pastures and Other Grazing Lands	Land Under Miscellaneous Tree Crops etc.	Culturable Waste Land	Name of Village	Serial Number
102	103	104	105	106	107	108	109	2	1
GANGARAMPUR b		0	7.2	0	0	0	0.6	Selimabad	1402
GANGARAMPUR b		0	5.4	0	0	0	8.5	Sakrail	1403
GANGARAMPUR b		0	11	0	0	0	1.1	Narayanpur	1404
GANGARAMPUR b		0	16.2	0	0	0	16	Rangapur	1405
GANGARAMPUR b		0	3.4	0	0	0	10	Krishnabati	1406
GANGARAMPUR b		0	5.7	0	0	0	21	Chandmukh	1407
GANGARAMPUR b		0	12.4	0	0	0	5	Bansihari	1408
		0	1	0	0	0	1.7	Bhimbati	1409
GANGARAMPUR b		0	35.7	0	0	0	31	Mahugram	1410
GANGARAMPUR b		0	10.3	0	0	0	12	Chandipur	1411
GANGARAMPUR b		0	12.8	0	0	0	25	Dasul	1412
GANGARAMPUR b		0	7.8	0	0	0	2.6	Uttar Lakshampur	1413
GANGARAMPUR b		0	24.4	0	0	0	11.7	Raghavnagar	1414
GANGARAMPUR b		0	13.8	0	0	0	9	Daudpur	1415
GANGARAMPUR b		0	6.9	0	0	0	6	Jagannathpur	1416
GANGARAMPUR b		0	9.8	0	0	0	20	Uttar Amarapur	1417
GANGARAMPUR b		0	29.7	0	0	0	24	Jamar	1418
GANGARAMPUR b		0	11.8	0	0	0	11	Suripur	1419
GANGARAMPUR b		0	7.7	0	0	0	4	Makampur	1420
GANGARAMPUR b		0	14	0	0	0	10	Tikul	1421
GANGARAMPUR b		0	9.1	0	0	0	10	Bhingaldaha	1422
GANGARAMPUR b		0	8.5	0	0	0	7.3	Sihal	1423
GANGARAMPUR b		0	5.1	0	0	0	3	Jasodapur	1424
GANGARAMPUR b		0	10	0	0	0	15	Dhutura	1425
GANGARAMPUR b		0	8.7	0	0	0	3	Banipara	1426
GANGARAMPUR b		7.9	14.4	0	0	0	23	Jaharpur	1427
GANGAQRAMPUR b		0	3.6	0	0	0	6	Dakshingaon	1428
GANGARAMPUR b		0	75.5	0	0	0	65	Elahabad	1429
GANGARAMPUR b		0	4.9	0	0	0	8	Chandipur	1430
GANGARAMPUR b		0	35.5	0	0	0	8	Ojantor	1431
GANGARAMPUR b		0	3.6	0	0	0	5	Mahadipur	1432
GANGARAMPUR b		0	4.4	0	0	0	10	Barajhara	1433
GANGARAMPUR b		0	7.4	0	0	0	13	Chhota Karai	1434
GANGARAMPUR b		0	39.9	0	0	0	50	Karai	1435
GANGARAMPUR b		0	5.3	0	0	0	5	Elankuri	1436
GANGARAMPUR b		0	9.8	0	0	0	6	Naopara	1437
GANGARAMPUR b		0	14.1	0	0	0	11	Nandura	1438
GANGARAMPUR b		0	8.8	0	0	0	6.1	Bataskuri	1439
GANGARAMPUR b		0	13	0	0	0	14	Uttar Daulatpur	1440
GANGARAMPUR b		0	9.2	0	0	0	10	Panthanpara	1441
GANGARAMPUR b		0	4.4	0	0	0	2.3	Uttar Srirampur	1442
GANGARAMPUR b		0	24	0	0	0	33.4	Sahananda	1443

Land Use												
Area under different types of land use (in hectares rounded up to one decimal place)								Area irrigated by source (in hectare).				
Serial Number	Name of Village	Fallow lands other than current fallows	Current Fallows	Net Area Sown	Total Irrigated Land Area	Total Un-irrigated Land Area	Canals (C)	Wells/Tube-wells(W/TW)	Tanks/Lakes(T/L)	Water Falls(WF)	Others(O)	
1	2	110	111	112	113	114	115	116	117	118	119	
1402	Selimabad	0	0	83.1	58.1	25	0	38.1	12	0	8	
1403	Sakrail	0	0	40.6	35.2	5.4	0	15.2	12	0	8	
1404	Narayanpur	0	0	50.7	28.7	22	0	20.7	5	0	3	
1405	Rangapukur	0	0	65.3	54.3	11	0	43.3	6	0	5	
1406	Krishnabati	0	0	80.5	75.5	5	0.3	30.2	40	0	5	
1407	Chandmukh	0	0	113	94.1	18.9	4.1	30	50	0	10	
1408	Bansihari	0	0	100	93	7	0	38.5	47.1	0	7.4	
1409	Bhimbati	0	0	49.6	49.6	0	0.2	39.4	10	0	0	
1410	Mahugram	0	0	223	211	12	0	111	80	0	20	
1411	Chandipur	0	0	91	80	11	0	33	37	0	10	
1412	Dasul	0	0	156	145	11	0	72	73	0	0	
1413	Uttar Lakshmiपुर	0	0	55.2	49.2	6	3.1	28	16	0	2.1	
1414	Raghabnagar	0	0	140.1	110	30.1	0	43.8	56	0	10.3	
1415	Daudpur	0	0	100	66.7	33.3	0	40.7	11	0	15	
1416	Jagannathpur	0	0	56	28.5	27.5	0	24.5	4	0	0	
1417	Uttar Amarpur	0	0	132	78.9	53.1	2.1	0	39.2	0	37.6	
1418	Jamar	0	0	230	135.3	94.7	0	114.3	21	0	0	
1419	Suripukur	0	0	98	66.6	31.4	0	0	10	0	56.5	
1420	Makrampur	0	0	51	29.8	21.2	0	3	0	0	26.8	
1421	Tikul	0	0	103	77.1	25.9	0	72	5.1	0	0	
1422	Bhingaldaha	0	0	83	50	33	0	19.7	4.8	0	25.5	
1423	Sihal	0	0	66	26	40	0	20.3	5.7	0	0	
1424	Jasodapur	0	0	36	22.9	13.1	0	20	2.9	0	0	
1425	Dhutura	0	0	109	84.6	24.4	0	69.4	15.2	0	0	
1426	Banipara	0	0	52	36.4	15.6	0	0	3.2	0	33.2	
1427	Jaharpur	0	0	157.1	82.8	74.3	0	47.8	35	0	0	
1428	Dakshingaon	0	0	38	28.3	9.7	0	0	7.1	0	21.2	
1429	Elahabad	0	0	612	308.4	303.6	0	258.4	50	0	0	
1430	Chandipukur	0	0	53	38.3	14.7	0	0	12	0	26.3	
1431	Ojantor	0	0	40.6	17.6	23	0	17.6	0	0	0	
1432	Mahadipur	0	0	33	23	10	0	15.7	7.3	0	0	
1433	Barajhara	0	0	61	55	6	0	40	15	0	0	
1434	Chhota Karai	0	0	86	70.2	15.8	0	45.1	25.1	0	0	
1435	Karai	0	0	392	243.8	148.2	0	0	30	0	213.8	
1436	Elankuri	0	0	46	26	20	0	14	12	0	0	
1437	Naopara	0	0	68	40	28	0	0	20	0	20	
1438	Nandura	0	0	106	45	61	0	15	30	0	0	
1439	Bataskuri	0	0	29.7	21.4	8.4	0	5.4	12	0	4	
1440	Uttar Daulatpur	0	0	119	69.2	49.8	0	0	21.6	0	47.6	
1441	Panthanpara	0	0	84	48.9	35.1	0	0	48.9	0	0	
1442	Uttar Srirampur	0	0	77.4	55.2	22.2	0	40.2	10	0	5	
1443	Sahananda	0	0	57.3	39.2	18	0	18.2	18	0	3	

Name of three most important commodities manufactured			Name of Village	Serial Number
First	Second	Third		
120	121	122	2	1

Selimabad	1402
Sakrail	1403
Narayanpur	1404
Rangapukur	1405
Krishnabati	1406
Chandmukh	1407
Bansihari	1408
Bhimbati	1409
Mahugram	1410
Chandipur	1411
Dasul	1412
Uttar Lakshmipur	1413
Raghabnagar	1414
Daudpur	1415
Jagannathpur	1416
Uttar Amarpur	1417
Jamar	1418
Suripukur	1419
Makrampur	1420
Tikul	1421
Bhingaldaha	1422
Sihal	1423
Jasodapur	1424
Dhutura	1425
Banipara	1426
Jaharpur	1427
Dakshingaon	1428
Elahabad	1429
Chandipukur	1430
Ojantor	1431
Mahadipur	1432
Barajhara	1433
Chhota Karai	1434
Karai	1435
Elankuri	1436
Naopara	1437
Nandura	1438
Bataskuri	1439
Uttar Daulatpur	1440
Panthanpara	1441
Uttar Srirampur	1442
Sahananda	1443

Census of India 2011
Amenities and Land use

Serial Number	Name of Village	Location code no.	Total area of the village (in hectares rounded up to one decimal place)	Total population (2011 census)	Number of households (2011 census)	Number of educational amenities available in village , the distance range code viz; a for 0-5 kms, b for 5-10 kms, c for 10+ kms of nearest place where facility is available							
						Pre-Primary school (PP)	Primary school (P)	Middle school (M)	Secondary School (S)	Senior Secondary school (SS)	Degree college of arts - science & commerce (ASC)	Engineering college(EC)	Medical college (MC)
1	2	3	4	5	6	7	8	9	10	11	12	13	14
1444	Barahara	311777	67.3	987	234	1	1	a	a	a	b	c	c
1445	Bejebikair	311778	78	380	89	a	a	a	a	a	b	c	c
1446	Dhiltail	311779	174.2	1005	238	b	a	a	a	a	b	c	c
1447	Baraharipur	311780	95.4	661	157	a	a			1	1	b	c
1448	Barakhair	311781	103.5	853	198	1	1	1	1		b	c	c
1449	Dhumpara	311782	134.4	622	142	1	1	a	a	a	b	c	c
1450	Chak Chandmukh	311783	104.3	159	32	a	a	a	a	a	a	c	c
1451	Math Khidirpur	311784	46.2	86	20	a	a	a	a	a	a	c	c
1452	Khusipur	311785	79.5	952	213	1	1	a	a	a	a	c	c
1453	Serpur	311786	44.8	1377	311	1	1	a	a	a	a	c	c
1454	Barail	311787	85.8	2506	618	3	3	1	1	1	a	c	c
1455	Rasidpur	311788	57.1	1079	266	a	a		1	1	a	c	c
1456	Mirzadpur	311789	61.6	1442	323	2	2	1	1	1	a	c	c
1457	Haldi	311790	86.4	538	115	a	a	a	a	a	a	c	c
1458	Sibpur	311791	185.3	3068	711	1	1	a	a	a	a	c	c
1459	Jaydebpur	311792	67.1	419	93	1	1	a	a	a	b	c	c
1460	Kail	311793	301.7	2244	519	1	1	a	a	a	a	c	c
1461	Aligara	311794	81.6	2417	596	1	1	a	a	a	a	a	c
1462	Buniadpur	311795	138.9	4424	1071	2	2	a	a	a	a	c	c
1463	Thingur	311796	72	1796	412	1	1	1	a	a	a	c	c
1464	Amai	311797	287.9	1869	426	1	1	a	a	a	a	c	c
1465	Chak Sadulya	311798	160.6	1464	331	1	1	1	b	b	c	c	c
1466	Andhar Manik	311799	144.2	590	131	1	1	a	a	b	c	c	c
1467	Vstair	311800	82	398	88	1	1	b	b	b	c	c	c
1468	Dilkhanthi	311801	187.8	1729	363	1	1	b	b	b	c	c	c
1469	Karkha	311802	138.4	1256	271	1	1	1	b	b	b	c	c
1470	Kuarsai	311803	94.6	386	88	a	a	a	a	a	a	c	c
1471	Sayestabad	311804	140.2	906	192	1	1	a	a	a	a	c	c
1472	Kanur	311805	120.5	652	149	1	1	a	b		b	c	c
1473	Baje Kanur	311806	47.8	458	100	1	1	a	b	b	b	c	c
1474	Chhota Khidirpur	311807	51.3	154	36	a	a	a	a	a	b	c	c
1475	Barabila	311808	64.1	262	52	a	a	a	b	b	b	c	c
1476	Gauripara	311809	247.8	1733	371	1	1	1	b	b	b	c	c
1477	Deuria	311810	301.8	1582	357	1	1	a	a	b	b	c	c
1478	Bilbarail	311811	396.4	1665	412	2	2	a	a	a	c	c	c
1479	Baje Haripur	311812	303.4	1438	327	1	1	a	a	a	b		
1480	Bagduar	311813	713	5003	1128	6	5	2	1	b	c	c	c
Block T O T A L :			19652.4	141286	32707	137	128	26	17	11	1	0	0

- Village Directory

(As in 2009)

le. (If not available within the : < 5 Kms, b for 5-10 Kms and c cility is available is given).															Number of Medical Amenities available. (If not available within the village , the distance range code viz; a for < 5 Kms, b for 5-10 Kms and c for 10+ kms of nearest place where facility is available is given).															Name of Village	Serial Number							
15	16	17	18	19	20	21	22	23	24	25	26	27	28	29	30	31	Community health centre (CHC)	Primary health centre (PHC)	Primary health sub centre (PHS)	Maternity and child welfare centre (MCW)	T.B. clinic (TBC)	Hospital-allopathic (HA)	Hospital-alternative medicine (HO)	Dispensary (D)	Veterinary hospital (VH)	Mobile health clinic (MHC)	Family welfare centre (FWC)											
b	c	a		c		a	b	a	1	c	b		a	a	c	1	Barahara																		1444			
b	c	a		c		a	c	a	1	c	c		a	a	c	1	Bejebikair																		1445			
b	c	b		c		a	b	a	1	c	c		a	a	c		Dhiltail																		1446			
a	c		1	c		a	c	a	a	c	c		a	a	c	a	Baraharipur																		1447			
a	c			c		a	c	a	1	c	c		a	a	c	1	Barakhair																			1448		
a	c	a		c		a	b	a	1	c	c		a	a	c	1	Dhumpara																			1449		
a	c	a		c		a	b	a	1	c	c		a	a	c		Chak Chandmukh																			1450		
a	c	a		c		a	b	a	a	c	c		a	a	c	a	Math Khidirpur																			1451		
a	c	a		c		a	c	a	1	c	c		a	a	c	1	Khusipur																				1452	
a	c	a		c		a	b	a	1	c	c		a	a	c		Serpur																				1453	
a	c		1	c		a	b	a	1	c	c		a	a	c	1	Barail																				1454	
a	c	a		c		1	b	a	a	c	c		1	1	c	a	Rasidpur																				1455	
a	c		1	c		a	b	a	1	c	c		a	a	c	1	Mirzadpur																				1456	
a	c			c		a	b	a	a	c	c		a	a	c	a	Haldi																				1457	
a	c	a		c		1	a	b	1	2	c	c		a	a	c	2	Sibpur																				1458
a	c	a		c		a	c	a	1	c	c		a	a	c	a	Jaydebpur																					1459
a	c	a		c		a	b	a	1	c	c		a	a	c	1	Kail																					1460
a	c	a		c		a	b	a	1	c	c		a	a	c	1	Aligara																					1461
	c	a		c		a	b	a	1	c	c		a	a	c	1	Buniadpur																					1462
a	c	a		c		a	b	a	1	c	c		a	a	c		Thingur																					1463
a	c	a		c		a	b	a	1	c	c		a	a	c		Amai																					1464
a	c		c			a	b	a	2	c	c			a	c	a	Chak Sadulya																					1465
b	c	a		c		b	b	b	b	c	c			b			Andhar Manik																					1466
b	c	b		c		b	c	a	a	c	c		c	b	c	a	Vstair																					1467
b	c	b		c		b	c	b	a	c	c		c	b	c	a	Dilkhanthi																					1468
a	c	b		c		b	c	1	1	c	c		b	b	c		Karkha																					1469
	a	a		c		a	b	a	1	c	c		a	a	c	1	Kuarsai																					1470
a	c	a		c		a	b	a	1	c	c		a	a	c	1	Sayestabad																					1471
b	c	b		c		b	c	a	1	c	c		b	b	c	1	Kanur																					1472
b	c	b		c		b	c	a	1	c	c		b	b	c	1	Baje Kanur																					1473
a	c	a		c		b	c	a	a	c	c		a	a	c	a	Chhota Khidirpur																					1474
b						b	c	a	1	c	c		b	b	c		Barabila																					1475
b	c	b		c		b	c	a	2	c	c		b	b	c		Gauripara																					1476
b	c	b		c		1	1	a	3	c	c		b	b	c	a	Deuria																					1477
b	c	a		c		1	1	a	2	c	c		a	b	c	2	Bilbarail																					1478
b	c	a		c		b	b	a	3	c	c		b	b	c	b	Baje Haripur																					1479
b	c	b		c		c	c	1	6	c	c		b	b	c	1	Bagduar																					1480
0	0	10	1	1	1	1	12	12	17	109	0	0	0	1	1	0	28	: Block T O T A L																				

Serial Number	Name of Village	Number of Non-Government Medical Amenities available.							Availability of drinking water - Yes / No							
		Charitable non Govt. hospital/Nursing home.	Medical practitioner with MBBS Degree	Medical practitioner with other degree	Medical practitioner with no degree	Traditional practitioner and faith healer .	Medicine Shop	Others	Tap water (Treated/Untreated)	Well water (Covered / Uncovered well)	Hand Pump	Tube wells / Bore well	Spring	River / Canal	Tank / Pond / Lake	Others
1	2	32	33	34	35	36	37	38	39	40	41	42	43	44	45	46
1444	Barahara	0	0	0	0	0	0	0	No	No	Yes	Yes	No	No	Yes	No
1445	Bejebikair	0	0	0	0	0	0	0	Yes	No	Yes	Yes	No	No	Yes	No
1446	Dhiltail	0	0	0	0	0	0	0	No	No	Yes	Yes	No	No	Yes	No
1447	Baraharipur	0	0	0	0	0	0	0	Yes	No	Yes	Yes	No	No	Yes	No
1448	Barakhair	0	0	0	0	0	0	0	No	No	Yes	Yes	No	Yes	Yes	No
1449	Dhumpara	0	0	0	0	0	0	0	No	No	Yes	Yes	No	Yes	No	No
1450	Chak Chandmukh	0	0	0	0	0	0	0	No	No	Yes	Yes	No	Yes	Yes	No
1451	Math Khidirpur	0	0	0	0	0	0	0	No	No	Yes	Yes	No	No	No	No
1452	Khusipur	0	0	0	0	0	0	0	No	No	Yes	Yes	No	No	Yes	No
1453	Serpur	0	0	0	0	0	1	0	No	No	Yes	Yes	No	No	Yes	No
1454	Barail	0	0	0	0	0	1	0	No	No	Yes	Yes	No	No	Yes	No
1455	Rasidpur	0	5	0	3	0	5	0	No	No	Yes	Yes	No	No	Yes	No
1456	Mirzadpur	0	0	0	0	0	0	0	No	No	Yes	Yes	No	No	Yes	No
1457	Haldi	0	0	0	0	0	0	0	No	No	Yes	Yes	No	Yes	Yes	No
1458	Sibpur	0	0	0	0	0	3	0	Yes	No	Yes	Yes	No	No	No	No
1459	Jaydebpur	0	0	0	0	0	0	0	No	No	Yes	Yes	No	Yes	No	No
1460	Kail	0	0	0	0	0	0	0	No	No	Yes	Yes	No	Yes	Yes	No
1461	Aligara	0	0	0	0	0	0	0	Yes	No	Yes	Yes	No	Yes	Yes	No
1462	Buniadpur	0	0	0	0	0	10	0	No	No	Yes	Yes	No	No	Yes	No
1463	Thingur	0	0	0	0	0	1	0	No	No	Yes	Yes	No	No	Yes	No
1464	Amai	0	0	0	0	0	1	0	No	No	No	Yes	No	No	Yes	No
1465	Chak Sadulya	0	0	0	0	0	0	0	No	No	Yes	Yes	No	No	No	No
1466	Andhar Manik	0	0	0	0	0	0	0	No	No	Yes	Yes	No	No	No	No
1467	Vstair	0	0	0	0	0	0	0	No	No	Yes	No	No	No	No	No
1468	Dilkhanthi	0	0	0	0	0	0	0	No	No	Yes	No	No	No	No	No
1469	Karkha	0	0	0	0	0	1	0	No	No	Yes	Yes	No	No	Yes	No
1470	Kuarsai	0	0	0	0	0	0	0	No	No	Yes	Yes	No	No	Yes	No
1471	Sayestabad	0	0	0	0	0	0	0	No	No	Yes	Yes	No	Yes	Yes	No
1472	Kanur	0	0	0	0	0	0	0	Yes	No	Yes	Yes	No	No	Yes	No
1473	Baje Kanur	0	0	0	0	0	0	0	Yes	No	Yes	Yes	No	No	No	No
1474	Chhota Khidirpur	0	0	0	0	0	0	0	No	No	No	Yes	No	No	Yes	No
1475	Barabila	0	0	0	0	0	0	0	No	No	Yes	Yes	No	No	Yes	No
1476	Gauripara	0	0	0	0	0	2	0	No	No	Yes	Yes	No	No	Yes	No
1477	Deuria	0	0	0	2	0	0	0	No	No	Yes	Yes	No	Yes	Yes	No
1478	Bilbarail	0	0	1	2	0	0	0	No	No	Yes	Yes	No	No	No	No
1479	Baje Haripur	0	0	2	0	0	0	0	No	No	Yes	Yes	No	No	Yes	No
1480	Bagduar	0	0	0	5	0	0	0	No	No	Yes	Yes	No	Yes	No	No
Block T O T A L :		0	6	8	24	1	40	1	12	1	153	88	0	31	122	0

Availability of toilet & others Yes / No				Communication and transport facilities (If amenities available code -Yes is given except for Village Pin Code ,If not available within the village , the distance range code viz; a for < 5 Kms, b for 5-10 Kms and c for 10+ kms of nearest place where facility is available is given).									
Community toilet including bath.	Community toilet excluding bath.	Rural sanitary mart or sanitary hardware outlet available near the village.	Community bio- gas or recycle of waste for productive use.	Post office(PO)	Sub post office (SPO)	Post & Telegraph office (P&TO)	Village Pin Code	Telephones (Land lines)	Public call office (PCO)	Mobile phone coverage	Name of Village	Serial Number	
47	48	49	50	51	52	53	54	55	56	57	2	1	
No	No	No	No	c	b	c	733147	Yes	a	b	Barahara	1444	
No	No	No	No	c	b	c	733147	Yes	a	Yes	Bejebikair	1445	
No	No	No	No	c	b	c	733147	a	a	Yes	Dhiltail	1446	
No	No	No	No	c	a	c	733149	a	a	Yes	Baraharipur	1447	
No	No	No	No	c	a	c	733147	a	a	Yes	Barakhair	1448	
No	No	No	No	c	a	c	733147	a	a	Yes	Dhumpara	1449	
No	No	No	No	c	a	c	733121	a	a	Yes	Chak Chandmukh	1450	
No	No	No	No	c	a	c	733121	a	a	Yes	Math Khidirpur	1451	
No	No	No	No	c	a	c	733121	a	a	Yes	Khusipur	1452	
No	No	No	No	c	a	c	733121	Yes	a	Yes	Serpur	1453	
No	No	No	No	c	a	c	733121	Yes	Yes	Yes	Barail	1454	
No	No	No	No	c	a	c	733121	Yes	Yes	Yes	Rasidpur	1455	
No	No	No	No	c	a	c	733121	Yes	a	Yes	Mirzadpur	1456	
No	No	No	No	c	a	c	733147	a	a	Yes	Haldi	1457	
No	No	No	No	c	a	c	733147	Yes	Yes	Yes	Sibpur	1458	
No	No	No	No	c	a	c	733147	a	a	Yes	Jaydebpur	1459	
No	No	No	No	c	a	c	733121	a	a	Yes	Kail	1460	
No	No	No	No	c	a	c	733147	Yes	Yes	Yes	Aligara	1461	
Yes	Yes	Yes	No	c	Yes	c	733121	Yes	Yes	Yes	Buniadpur	1462	
No	No	No	No	c	a	c	733121	a	a	Yes	Thingur	1463	
No	No	No	No	c	a	c	733121	a	a	Yes	Amai	1464	
No	No	No	No	c	a	c	733121	a	a	Yes	Chak Sadulya	1465	
No	No	No	No		b	c	733121	b	b	Yes	Andhar Manik	1466	
No	No	No	No	c	b	c	733121	Yes	b	Yes	Vstair	1467	
No	No	No	No	c	b	c	733121	b	b	Yes	Dilkhanthi	1468	
No	No	No	No	c	a	c	733121	a	a	Yes	Karkha	1469	
No	No	No	No	c	a	c	733121	Yes	a	Yes	Kuarsai	1470	
No	No	No	No	c	a	c	733121	a	a	Yes	Sayestabad	1471	
No	No	No	No	c	b	c	733121	Yes	Yes	Yes	Kanur	1472	
No	No	No	No	c	b	c	733121	Yes	b	Yes	Baje Kanur	1473	
No	No	No	No	c	a	c	733121	a	a	Yes	Chhota Khidirpur	1474	
No	No	No	No	c	b	c	733121	a	a	Yes	Barabila	1475	
No	No	No	No	c	b	c	733121	b	b	Yes	Gauripara	1476	
No	No	No	No	b	a	c	733121	b	b	Yes	Deuria	1477	
No	No	Yes	No	b	a	c	733121	b	b	Yes	Bilbarail	1478	
No	No	No	No	b	a	b	733121	b	b	Yes	Baje Haripur	1479	
No	No	No	No	b	b	c	733121	b	b	Yes	Bagduar	1480	
1	2	19	1	2	4	1	159	43	31	151	: Block TOTAL		

Communication and transport facilities (If amenities available code -Yes is given except for Village Pin Code ,If not available within the village , the distance range code viz; a for < 5 Kms, b for 5-10 Kms and c for 10+ kms of nearest place where facility is available is given).												Village connected to highways (If amenities available code -' village , the distance range co and c for 10+ kms of nearest p				
Serial Number	Name of Village	Internet cafes/ Common service centre (CSC)	Private courier facility	Bus service (Public & Private)	Railway stations	Auto/Modified Autos	Taxis and Vans	Tractors	Cycle-pulled rickshaws(Manual & Machine driven)	Carts driven by animals	Sea /River ferry service	Connected to national highway(NH)	Connected to state highway(SH)	Connected to major district road (MDR)	Connected to others district road	Pucca roads
1	2	58	59	60	61	62	63	64	65	66	67	68	69	70	71	72
1444	Barahara	b	Yes	Yes	Yes	Yes	Yes	Yes	Yes	c	Yes	c	Yes		Yes	Yes
1445	Bejebikair	a	b	Yes	b	Yes	Yes	Yes	Yes	c	c	c	a			a
1446	Dhiltail	a	b	Yes	b	Yes	Yes	Yes	Yes	c	b	c	Yes	Yes	a	Yes
1447	Baraharipur	a	a	a	a	a	Yes	Yes	Yes	c	c	c	a	a		a
1448	Barakhair	a	a	a	a	Yes	Yes	Yes	Yes	c	c	c	a	Yes		Yes
1449	Dhumpara	a	a	a	a	a	Yes	Yes	Yes	c	c	c	a	a	a	a
1450	Chak Chandmukh	a	a	a	b	a	Yes	Yes	Yes	c	b	a	a	a		a
1451	Math Khidirpur	a	a	a	a	Yes	Yes	Yes	Yes	c	c	c	Yes			Yes
1452	Khusipur	a	a	a	a	Yes	Yes	Yes	Yes	c	b	c	a	a	Yes	a
1453	Serpur	a	a	a	a	a	Yes	Yes	Yes	c	b	c				Yes
1454	Barail	a	a	Yes	a	Yes	Yes	Yes	Yes	c	b	c	Yes		Yes	Yes
1455	Rasidpur	Yes	a	Yes	a	Yes	Yes	Yes	Yes	c	c	c				Yes
1456	Mirzadpur	a	a	Yes	a	Yes	Yes	Yes	Yes	c	c	c		a		Yes
1457	Haldi	a	a	a	a	a	Yes	Yes	Yes	c	c	c	a			a
1458	Sibpur	a	a	Yes	a	Yes	Yes	Yes	Yes	c	c	c	Yes	Yes	Yes	a
1459	Jaydebpur	a	a	a	a	a	Yes	Yes	Yes	c	c	c	a	Yes		a
1460	Kail	a	a	a	a	Yes	Yes	Yes	Yes	c	a	c	a	a	a	a
1461	Aligara	Yes	a	Yes	a	Yes	Yes	Yes	Yes	c	c	c	Yes			Yes
1462	Buniadpur	Yes	Yes	Yes	Yes	Yes	Yes	Yes	Yes	c	b	c	Yes		Yes	Yes
1463	Thingur	a	a	a	a	Yes	Yes	Yes	Yes	c	a	c	a	a	Yes	Yes
1464	Amai	a	a	a	a	Yes	Yes	Yes	Yes	Yes	a	c	a		Yes	Yes
1465	Chak Sadulya	a	a	Yes	a	Yes	Yes	Yes	Yes	c	b	c			Yes	Yes
1466	Andhar Manik	b	c	a	b	b	Yes	Yes	a	c	c	c	a			Yes
1467	Vstair	b	c	a	b	b	Yes	Yes	a	c	c	c	a			Yes
1468	Dilkhanthi	b	c	b	c	a	Yes	Yes	b	c	c	c	b			Yes
1469	Karkha	a	a	a	a	Yes	Yes	Yes	Yes	Yes	a	c	a			Yes
1470	Kuarsai	a	a	a	a	a	a	a	a	c	c	c	a	a		a
1471	Sayestabad	a	a	a	a	Yes	Yes	Yes	Yes	c	a	c	a	a	a	a
1472	Kanur	c	b	b	b	Yes	Yes	Yes	Yes	c	Yes	c	b	a		a
1473	Baje Kanur	b	b	b	a	a	Yes	Yes	Yes	a	a	c	b	a	a	a
1474	Chhota Khidirpur	a	a	a	a	a	Yes	Yes	Yes	c	c	c	a	a		a
1475	Barabila	b	b	b	b	Yes	Yes	Yes	Yes	Yes	a	c	b			Yes
1476	Gauripara	b	b	b	b	Yes	Yes	Yes	Yes	Yes	a	c	b	b	Yes	Yes
1477	Deuria	b	b	b	b	Yes	b	Yes	Yes	c	c	c	b	b	b	Yes
1478	Bilbarail	b	b	b	b	Yes	b	b	Yes	c	c	c	b	b	b	a
1479	Baje Haripur	b	b	b	b	b	a	b	b	a	b	c	b	b	b	a
1480	Bagduar	b	b	b	b	Yes	Yes	Yes	Yes	c	c	c	b	b	b	Yes
Block T O T A L :		6	5	24	4	63	141	122	126	19	9	0	24	13	43	76

,village roads, banks & credit societies Yes is given, If not available within the de viz; a for < 5 Kms, b for 5-10 Kms lace where facility is available is given).													Availability of miscellaneous facilities (If amenities available code -Yes is given, If not available within the village , the distance range code viz; a for < 5 Kms, b for 5-10 Kms and c for 10+ kms of nearest place where facility is available is given).			
73	74	75	76	77	78	79	80	81	82	83	84	85	86	87	Name of Village	Serial Number
Yes			Yes	b	b	c	Yes	a	Yes	a	a	Yes	Yes	Yes	Barahara	1444
Yes			Yes	b	b	c	Yes	a	c	a	b	Yes	Yes	Yes	Bejebikair	1445
a	a		Yes	b	b	Yes	Yes	a	c	a	Yes	Yes	Yes	Yes	Dhiltail	1446
Yes			Yes	a	a	c	Yes	a	c	a	a	a	a	Yes	Baraharipur	1447
Yes			Yes	a	a	c	Yes	a	c	a	a	Yes	Yes	Yes	Barakhair	1448
a			Yes	a	a	c	Yes	a	c	a	a	Yes	Yes	Yes	Dhumpara	1449
Yes			Yes	a	a	c	Yes	a	c	a	a	Yes	Yes	Yes	Chak Chandmukh	1450
Yes			Yes	a	a	c	a	a	c	a	a	a	a	Yes	Math Khidirpur	1451
Yes			Yes	a	a	c	Yes	a	c	a	a	Yes	Yes	Yes	Khusipur	1452
Yes			Yes	a	a	c	Yes	Yes	Yes	a	a	Yes	Yes	Yes	Serpur	1453
Yes			Yes	a	a	c	Yes	Yes	c	a	a	Yes	Yes	Yes	Barail	1454
Yes			Yes	a	a	c	Yes	Yes	Yes	a	a	a	Yes	Yes	Rasidpur	1455
Yes			Yes	a	a	c	Yes	a	c	a	a	Yes	Yes	Yes	Mirzadpur	1456
Yes			Yes	a	a	c	Yes	a	c	a	a	Yes	Yes	Yes	Haldi	1457
a			Yes	a	a	c	Yes	Yes	Yes	Yes	a	Yes	Yes	Yes	Sibpur	1458
Yes			Yes	a	a	c	Yes	a	c	a	a	a	a	Yes	Jaydebpur	1459
Yes	a		Yes	a	a	c	Yes	a	c	a	a	Yes	Yes	Yes	Kail	1460
Yes			Yes	a	a	c	Yes	a	Yes	a	a	Yes	Yes	Yes	Aligara	1461
Yes			Yes	Yes	Yes	Yes	Yes	Yes	Yes	Yes	Yes	Yes	Yes	Yes	Buniadpur	1462
Yes	a		Yes	a	a	c	Yes	a	c	a	a	Yes	Yes	Yes	Thingur	1463
Yes			Yes	a	a	c	Yes	Yes	c	a	a	Yes	Yes	Yes	Amai	1464
Yes			Yes	a	a	c	Yes	a	c	a	a	a	Yes	Yes	Chak Sadulya	1465
a			Yes	b	b	c	Yes	a	c	a	b	b	a	Yes	Andhar Manik	1466
a			Yes	b	b	c	Yes	a	c	a	b	b	a	Yes	Vstair	1467
a			Yes	b	b	b	Yes	b	c	b	b	c	a	Yes	Dilkhanthi	1468
Yes			Yes	a	a	Yes	Yes	Yes	Yes	Yes	Yes	Yes	Yes	Yes	Karkha	1469
Yes	a		Yes	a	a	c	Yes	a	c	a	a	Yes	Yes	Yes	Kuarsai	1470
Yes	a		Yes	a	a	c	Yes	Yes	c	a	a	Yes	Yes	Yes	Sayestabad	1471
Yes			Yes	b	b	c	Yes	a	c	a	b	Yes	Yes	Yes	Kanur	1472
Yes			Yes	b	b	c	Yes	a	c	a	a	Yes	Yes	Yes	Baje Kanur	1473
Yes			Yes	a	a	c	Yes	a	c	a	a	a	a	Yes	Chhota Khidirpur	1474
Yes			Yes	b	b	c	Yes	a	c	a	b	a	a	Yes	Barabila	1475
Yes			Yes	b	b	c	Yes	a	c	a	b	Yes	Yes	Yes	Gauripara	1476
a			b	b	b	c	Yes	Yes	c	Yes	b	Yes	Yes	Yes	Deuria	1477
a			b	b	b	c	Yes	b	b	b	b	Yes	Yes	Yes	Bilbarail	1478
a			b	b	b	c	Yes	a	b	a	b	Yes	Yes	b	Baje Haripur	1479
a			b	b	b	c	Yes	a	b	Yes	c	Yes	Yes	Yes	Bagduar	1480
65	7	11	96	9	1	23	159	38	19	27	10	119	131	153	: Block T O T A L	

Availability of miscellaneous facilities (If amenities available code -Yes is given, If not available within the village , the distance range code viz; a for < 5 Kms, b for 5-10 Kms and c for 10+ kms of nearest place where facility is available is given).													Availability of electricity (Yes/No)			
Serial Number	Name of Village	ASHA (Accredited Social Health Activist)	Community centre with/without TV	Sports Field,	Sports Club / Recreation Centre	Cinema / Video Hall	Public Library	Public Reading Room	Newspaper Supply	Assembly Polling station	Birth & Death Registration Office	Power Supply for Domestic Use (ED)	Power Supply for Agricultural Use (EAG)	Power Supply for Commercial Use (EC)	Power Supply for All Uses (EA)	
1	2	88	89	90	91	92	93	94	95	96	97	98	99	100	101	
1444	Barahara	Yes	b	b	b	b	b	b	Yes	Yes	b	Yes	Yes	Yes	Yes	
1445	Bejebikair	a	b	a	a	a	b	b	a	a	b	Yes	Yes	Yes	Yes	
1446	Dhiltail	Yes	b	b	b	b	b	b	Yes	a	b	Yes	No	Yes	No	
1447	Baraharipur	Yes	a	Yes	a	a	a	a	a	Yes	a	Yes	No	No	No	
1448	Barakhair	Yes	a	Yes	a	a	a	a	a	Yes	a	Yes	No	No	No	
1449	Dhumpara	Yes	a	Yes	Yes	a	a	a	a	a	a	Yes	No	No	No	
1450	Chak Chandmukh	Yes	a	a	a	a	a	a	a	a	a	Yes	No	No	No	
1451	Math Khidirpur	a	a	a	a	a	a	a	a	a	a	Yes	No	No	No	
1452	Khusipur	Yes	a	a	a	a	a	a	Yes	Yes	a	Yes	No	No	No	
1453	Serpur	Yes	Yes	Yes	Yes	a	a	a	Yes	a	a	Yes	Yes	Yes	Yes	
1454	Barail	Yes	Yes	a	Yes	a	a	a	Yes	Yes	a	Yes	Yes	Yes	Yes	
1455	Rasidpur	Yes	a	a	Yes	Yes	a	a	Yes	c	a	Yes	No	Yes	No	
1456	Mirzadpur	Yes	a	Yes	a	Yes	a	a	Yes	Yes	a	Yes	No	Yes	No	
1457	Haldi	a	a	a	a	a	a	a	a	a	a	Yes	No	No	No	
1458	Sibpur	Yes	a	a	Yes	a	a	a	Yes	Yes	a	Yes	Yes	Yes	Yes	
1459	Jaydebpur	Yes	a	Yes	Yes	a	a	a	a	a	a	Yes	No	No	No	
1460	Kail	Yes	a	a	a	a	a	a	Yes	Yes	a	Yes	No	No	No	
1461	Aligara	Yes	a	a	Yes	a	a	a	Yes	Yes	a	Yes	No	Yes	No	
1462	Buniadpur	Yes	Yes	Yes	Yes	Yes	Yes	Yes	Yes	Yes	Yes	Yes	Yes	Yes	Yes	
1463	Thingur	Yes	a	a	a	a	a	a	Yes	Yes	a	Yes	No	No	No	
1464	Amai	Yes	Yes	Yes	a	a	a	a	a	Yes	a	Yes	No	No	No	
1465	Chak Sadulya	a	Yes	a	c	a	a	a	Yes	Yes	a	Yes	No	No	No	
1466	Andhar Manik	a	Yes	b	c	b	b	b	a	a	a	Yes	No	No	No	
1467	Vstair	a	Yes	a	b	b	a	a	a	Yes	a	Yes	No	No	No	
1468	Dilkhanthi	a	Yes	a	c	b	b	b	a	Yes	b	Yes	No	No	No	
1469	Karkha	Yes	Yes	Yes	a	a	a	a	Yes	Yes	a	Yes	Yes	Yes	Yes	
1470	Kuarsai	Yes	a	Yes	a	a	a	a	a	a	a	Yes	No	No	No	
1471	Sayestabad	Yes	a	a	a	a	a	a	Yes	Yes	Yes	Yes	No	No	No	
1472	Kanur	Yes	b	a	a	b	b	b	Yes	Yes	b	Yes	No	No	No	
1473	Baje Kanur	Yes	b	b	b	b	b	b	a	a	b	Yes	No	No	No	
1474	Chhota Khidirpur	a	a	a	a	a	a	a	a	a	a	Yes	No	No	No	
1475	Barabila	a	b	a	a	b	b	b	a	a	a	Yes	No	No	No	
1476	Gauripara	Yes	Yes	Yes	Yes	b	b	b	b	Yes	b	Yes	No	No	No	
1477	Deuria	a	b	b	b	b	b	b	b	Yes	b	Yes	No	No	No	
1478	Bilbarail	Yes	b	Yes	b	b	b	b	b	Yes	a	Yes	No	No	No	
1479	Baje Haripur	b	b	b	b	b	b	b	b	a	b	Yes	No	No	No	
1480	Bagduar	Yes	b	Yes	b	b	b	Yes	b	Yes	b	Yes	No	No	No	
Block T O T A L :		106	81	46	30	11	17	24	73	78	17	160	88	67	59	

Nearest Town		Land Use								
		Area under different types of land use (in hectares rounded up to one decimal place)								
Name	Distance range code i.e. a for < 5 Kms, b for 5-10 Kms and c for 10+ kms .	Forests	Area under Non-agricultural Uses	Barren and Un-cultivable land	Permanent Pastures and Other Grazing Lands	Land Under Miscellaneous Tree Crops etc.	Culturable Waste Land	Name of Village	Serial Number	
102	103	104	105	106	107	108	109	2	1	
GANGARAMPUR b		0	0.3	0	0	0	14.1	Barahara	1444	
GANGARAMPUR b		0	20.8	0	0	0	13.9	Bejebikair	1445	
GANGARAMPUR b		0	37.3	0	0	0	31.5	Dhiltail	1446	
GANGARAMPUR b		0	16	0	0	0	22.2	Baraharipur	1447	
GANGARAMPUR b		0	12.4	0	0	0	23.9	Barakhair	1448	
GANGARAMPUR b		0	1	0	0	0	14.4	Dhumpara	1449	
GANGARAMPUR b		0	14.7	0	0	0	23.3	Chak Chandmukh	1450	
		0	12.3	0	0	0	6	Math Khidirpur	1451	
GANGARAMPUR b		0	11.2	0	0	0	12	Khusipur	1452	
GANGARAMPUR b		0	4.3	0	0	0	12.5	Serpur	1453	
GANGARAMPUR b		0	30.8	0	0	0	9.2	Barail	1454	
GANGARAMPUR b		0	19.3	0	0	0	9	Rasidpur	1455	
GANGARAMPUR b		0	21.6	0	0	0	9	Mirzadpur	1456	
GANGARAMPUR b		0	5.4	0	0	0	20.4	Haldi	1457	
GANGARAMPUR b		0	31.1	0	0	0	64.3	Sibpur	1458	
GANGARAMPUR b		0	5.7	0	0	0	9	Jaydebpur	1459	
GANGARAMPUR b		0	37.8	0	0	0	5.9	Kail	1460	
GANGARAMPUR b		0	6.4	0	0	0	11	Aligara	1461	
GANGARAMPUR b		0	36.5	0	0	0	5.4	Buniadpur	1462	
GANGARAMPUR b		0	8	0	0	0	10	Thingur	1463	
GANGARAMPUR b		0	27.7	0	0	0	8.2	Amai	1464	
GANGARAMPUR b		0	30.6	0	0	0	15	Chak Sadulya	1465	
GANGARAMPUR b		0	24.2	0	0	0	10	Andhar Manik	1466	
GANGARAMPUR b		0	3.7	0	0	0	5	Vstair	1467	
GANGARAMPUR b		0	7	0	0	0	30	Dilkhanthi	1468	
GANGARAMPUR b		0	12.9	0	0	0	6.5	Karkha	1469	
GANGARAMPUR b		0	13.1	0	0	0	4	Kuarsai	1470	
GANGARAMPUR b		0	6.7	0	0	0	0.8	Sayestabad	1471	
GANGARAMPUR b		0	17.7	0	0	0	25.8	Kanur	1472	
GANGARAMPUR b		0	15.3	0	0	0	1.4	Baje Kanur	1473	
GANGARAMPUR b		0	6.8	0	0	0	3.1	Chhota Khidirpur	1474	
GANGARAMPUR b		0	6.9	0	0	0	0.8	Barabila	1475	
GANGARAMPUR b		0	5	0	0	0	10	Gauripara	1476	
GANGARAMPUR b		0	33.7	0	0	0	20	Deuria	1477	
GANGARAMPUR b		0	20.2	0	0	0	33.8	Bilbarail	1478	
GANGARAMPUR b		0	40.4	0	0	0	20	Baje Haripur	1479	
GANGARAMPUR b		0	56.7	0	0	0	45	Bagduar	1480	
0	0	10.8	2070.3	0	0	0	1982.7	: Block T O T A L		

Land Use												
Area under different types of land use (in hectares rounded up to one decimal place)								Area irrigated by source (in hectare).				
Serial Number	Name of Village	Fallow lands other than current fallows	Current Fallows	Net Area Sown	Total Irrigated Land Area	Total Un-irrigated Land Area	Canals (C)	Wells/Tube-wells(W/TW)	Tanks/Lakes(T/L)	Water Falls(WF)	Others(O)	
1	2	110	111	112	113	114	115	116	117	118	119	
1444	Barahara	0	0	52.8	39.8	13.1	0	15.2	19.5	0	5	
1445	Bejebikair	0	0	43.3	34.4	8.9	0	27	3.2	0	4.2	
1446	Dhiltail	0	0	105.4	87.8	17.6	0	47.8	36	0	4	
1447	Baraharipur	0	0	57.2	41.6	15.7	0	17.8	15	0	8.8	
1448	Barakhair	0	0	67.2	47.4	19.9	0	25.4	10	0	11.9	
1449	Dhumpara	0	0	119	79	40	0	43.6	15	0	20.4	
1450	Chak Chandmukh	0	0	66.2	56.8	9.5	0	44.1	5.7	0	6.9	
1451	Math Khidirpur	0	0	27.9	7.1	20.7	0	7.1	0	0	0	
1452	Khusipur	0	0	56.4	40.9	15.5	0	25.9	10	0	5	
1453	Serpur	0	0	28	21.8	6.2	0	15	4	0	2.8	
1454	Barail	0	0	45.8	32.8	13.1	0	28.4	4.4	0	0	
1455	Rasidpur	0	0	28.8	18.4	10.4	0	15	3.4	0	0	
1456	Mirzadpur	0	0	30.9	25	5.9	0	20	5	0	0	
1457	Haldi	0	0	60.5	46	14.5	0	28.4	5	0	12.6	
1458	Sibpur	0	0	90	60	30	0	34.8	10	0	15.2	
1459	Jaydebpur	0	0	52.4	42.8	9.6	0	22.8	15	0	5	
1460	Kail	0	0	258	152	106	0	100.9	35	0	16.1	
1461	Aligara	0	0	64.2	44	20.2	0	24	15	0	5	
1462	Buniadpur	0	0	97.1	60.1	37	0	40.1	15	0	5	
1463	Thingur	0	0	54	34	20	0	20	10	0	4	
1464	Amai	0	0	252	181	71	0	101	50	0	30	
1465	Chak Sadulya	0	0	115	65	50	0	30	20	0	15	
1466	Andhar Manik	0	0	110	85	25	2.5	52.5	0	0	30	
1467	Vstair	0	0	73.3	68.4	4.9	0.9	37.2	25.4	0	5	
1468	Dilkhanthi	0	0	150.8	138.2	12.6	85.2	13	20	0	20	
1469	Karkha	0	0	119	81	38	0	61	10	0	10	
1470	Kuarsai	0	0	77.5	57.5	20	0	27.5	20	0	10	
1471	Sayestabad	0	0	132.7	90.7	42	0	50.7	30	0	10	
1472	Kanur	0	0	77	37	40	0	17	15	0	5	
1473	Baje Kanur	0	0	31.2	25.2	6	0	17.2	5	0	3	
1474	Chhota Khidirpur	0	0	41.4	35.4	6	0	20.4	10	0	5	
1475	Barabila	0	0	56.4	45.4	11	0	35.4	7	0	3	
1476	Gauripara	0	0	232.8	180.8	52	0	100.8	50	0	30	
1477	Deuria	0	0	248.1	214.4	33.7	0	120.5	33.2	0	60.7	
1478	Bilbarail	0	0	342.4	310	32.4	0	298.9	5	0	6.1	
1479	Baje Haripur	0	0	243	188	55	0	0	150	0	38	
1480	Bagduar	0	0	611.4	540.5	70.8	0	283.4	3.6	0	253.5	
Block T O T A L :		0	0	15589	11805	3784.1	186.6	5609.9	3854.4	0		

Name of three most important commodities manufactured			Name of Village	Serial Number
First	Second	Third		
120	121	122	2	1
			Barahara	1444
			Bejebikair	1445
			Dhiltail	1446
			Baraharipur	1447
			Barakhair	1448
			Dhumpara	1449
			Chak Chandmukh	1450
			Math Khidirpur	1451
			Khusipur	1452
			Serpur	1453
			Barail	1454
			Rasidpur	1455
			Mirzadpur	1456
			Haldi	1457
			Sibpur	1458
			Jaydebpur	1459
			Kail	1460
			Aligara	1461
			Buniadpur	1462
			Thingur	1463
			Amai	1464
			Chak Sadulya	1465
			Andhar Manik	1466
			Vstair	1467
			Dilkhanthi	1468
			Karkha	1469
			Kuarsai	1470
			Sayestabad	1471
			Kanur	1472
			Baje Kanur	1473
			Chhota Khidirpur	1474
			Barabila	1475
			Gauripara	1476
			Deuria	1477
			Bilbarail	1478
			Baje Haripur	1479
			Bagduar	1480
			: Block T O T A L	

Alphabetical List of Villages

Name of the CD Block : Harirampur

CD Block Code (2011) : 0054

Sl. No.	Name of the Village	PLCN 2001	MDDS PLCN 2011
1	2	3	4
1	Abjalpur (I)	00579700	311953
2	Aminpur	00576100	311918
3	Arazi Baragram (I)	00579200	311948
4	Arazi Huzuri Kasba	00571600	311875
5	Asal Banagram (I)	00574800	311907
6	Asrafpur	00574300	311902
7	Atharbbabati	00575100	311910
8	Bagbari	00569000	311849
9	Bagichapur	00567000	311830
10	Bagulahar	00577100	311927
11	Bahadurpur	00566900	311829
12	Bahirdhanjor	00576900	311925
13	Bairhatta	00565800	311818
14	Baje Banagram (I)	00575000	311909
15	Baje Chahatpur (I)	00580600	311962
16	Baldu (I)	00580200	311958
17	Balihara (I)	00575200	311911
18	Bamandanga (I)	00578600	311942
19	Baragram (I)	00579600	311952
20	Barakasba	00571700	311876
21	Baramahar	00565500	311815
22	Bartakkigram (I)	00573200	311891
23	Betna	00567600	311836
24	Bhebrahar	00567500	311835
25	Bimalanandapur	00577600	311932
26	Binair (I)	00578900	311945
27	Birahar	00572400	311883
28	Bishahar (I)	00574600	311905
29	Bora	00570400	311863
30	Brahmangaon	00572900	311888
31	Chahatpur (I)	00580400	311960
32	Chakdaha	00567300	311833
33	Chakla	00577400	311930
34	Chandipur (I)	00580300	311959
35	Charla	00576300	311920
36	Cheuti Mahespur	00565700	311817
37	Chhatra Kunda	00575700	311915

Alphabetical List of Villages

Name of the CD Block : Harirampur

CD Block Code (2011) : 0054

Sl. No.	Name of the Village	PLCN 2001	MDDS PLCN 2011
1	2	3	4
38	Chhatrabhog	00570000	311859
39	Chhatraghati (I)	00573400	311893
40	Chopa (I)	00578400	311940
41	Dakshin Benail	00571300	311872
42	Dangapara Belua (I)	00576000	311917
43	Dangram	00570100	311860
44	Debrajpur	00572600	311885
45	Dhanaipur	00568200	311841
46	Dhkshin Bahadurpur	00570700	311866
47	Dhulinakor	00571200	311871
48	Dolgaon	00566700	311827
49	Dolkura	00566000	311820
50	Etbarpur (I)	00580800	311964
51	Fasiabad (I)	00580500	311961
52	Fatepur	00573500	311894
53	Fatepur (I)	00579800	311954
54	Fayezullapur	00576400	311921
55	Gandhnai	00570900	311868
56	Godal	00566300	311823
57	Gokarna (I)	00580000	311956
58	Gurkhair	00574700	311906
59	Haripur	00568300	311842
60	Hasimabad	00573300	311892
61	Itakhor	00567800	311838
62	Jafarpur	00576700	311923
63	Jaganail	00566200	311822
64	Jagdalla	00565600	311816
65	Jamuna (I)	00579100	311947
66	Jathigram (I)	00578700	311943
67	Jotbasanta	00571900	311878
68	Jotgauri	00570500	311864
69	Jotgora	00575900	311916
70	Jothisya	00572200	311881
71	Jotsultan	00572300	311882
72	Kadimabad	00572700	311886
73	Kakihar	00575300	311912
74	Kalsi	00568400	311843

Alphabetical List of Villages

Name of the CD Block : Harirampur

CD Block Code (2011) : 0054

Sl. No.	Name of the Village	PLCN 2001	MDDS PLCN 2011
1	2	3	4
75	Kanaipur (I)	00574000	311899
76	Karanjabari	00572100	311880
77	Karanjipara	00574100	311900
78	Kasba	00576800	311924
79	Kesrail	00570800	311867
80	Khanjapur (I)	00579300	311949
81	Khanpur	00573100	311890
82	Kharua	00567900	311839
83	Kharua (I)	00578500	311941
84	Khayer Bari	00576500	311922
85	Khayerbari (I)	00575400	311913
86	Khoa	00569800	311857
87	Khordda Battali	00569400	311853
88	Kiamudipur	00573700	311896
89	Kismat Kasba	00571800	311877
90	Kitahar	00571500	311874
91	Kokil	00572500	311884
92	Kothamar	00565900	311819
93	Krishna Charan	00572800	311887
94	Kundana	00574900	311908
95	Kutubpur	00568600	311845
96	Lahuchar (I)	00579900	311955
97	Lakshmipur	00570600	311865
98	Mahakhor	00572000	311879
99	Maheshpur	00571100	311870
100	Mahindra	00566100	311821
101	Maliandighi	00577200	311928
102	Maliari	00577300	311929
103	Manchampur	00568700	311846
104	Marara	00566400	311824
105	Mobarakpur (I)	00574200	311901
106	Mollahar	00566500	311825
107	Monohara	00566600	311826
108	Morgaon	00566800	311828
109	Mudafat Kochpara	00569500	311854
110	Mudafatmakimpur	00571000	311869
111	Muknair	00567100	311831

Alphabetical List of Villages

Name of the CD Block : Harirampur

CD Block Code (2011) : 0054

Sl. No.	Name of the Village	PLCN 2001	MDDS PLCN 2011
1	2	3	4
112	Musan (I)	00579000	311946
113	Muskipur (I)	00580700	311963
114	Nagpara (I)	00573800	311897
115	Nahit	00568900	311848
116	Namtor (I)	00578300	311939
117	Naogaon	00569300	311852
118	Naradas	00569200	311851
119	Nehal	00574500	311904
120	Nendra	00567200	311832
121	Nikharpara	00578000	311936
122	Oriapara	00577500	311931
123	Palbhabanipur (I)	00574400	311903
124	Parmahasu	00577700	311933
125	Patun	00565400	311814
126	Phulat (I)	00578800	311944
127	Pinglu (I)	00580100	311957
128	Pundari	00573900	311898
129	Purba Saiyadpur (I)	00578200	311938
130	Raghunathpur	00577000	311926
131	Ramkrishnapur	00567400	311834
132	Ranthail	00577900	311935
133	Raynagar	00577800	311934
134	Shasha	00569100	311850
135	Shirshi	00570200	311861
136	Shyamdas	00570300	311862
137	Shyamganj (I)	00573000	311889
138	Sigram (I)	00579400	311950
139	Sobhanpur	00575500	311914
140	Sonahan	00568500	311844
141	Sridharpur	00569600	311855
142	Srikol	00569900	311858
143	Sundail	00567700	311837
144	Surahar (I)	00573600	311895
145	Titidanga (I)	00576200	311919
146	Tularam	00578100	311937
147	Uddhabpur (I)	00579500	311951
148	Ukhli	00568000	311840

Alphabetical List of Villages

Name of the CD Block : Harirampur

CD Block Code (2011) : 0054

Sl. No.	Name of the Village	PLCN 2001	MDDS PLCN 2011
1	2	3	4
149	Uttar Benail	00571400	311873
150	Uttar Gopalpur	00568800	311847
151	Uttar Mulahati	00569700	311856

Census of India 2011
Amenities and Land use

Serial Number	Name of Village	Location code no.	Total area of the village (in hectares rounded up to one decimal place)	Total population (2011 census)	Number of households (2011 census)	Number of educational amenities available in village , the distance range code viz; a for 0-5 kms, b for 5-10 kms, c for 10+ kms of nearest place where facility is available							
						Pre-Primary school (PP)	Primary school (P)	Middle school (M)	Secondary School (S)	Senior Secondary school (SS)	Degree college of arts , science & commerce (ASC)	Engineering college(EC)	Medical college (MC)
1	2	3	4	5	6	7	8	9	10	11	12	13	14

Name of District:-Dakshin Dinajpur

Name of CD Block:-Harirampur

1481	Patun	311814	123	962	194	1	1			b	b		
1482	Baramahar	311815	49	296	67	a	a			a	c		
1483	Jagdalla	311816	129	1129	233	1	1			a	b		
1484	Cheuti Mahespur	311817	325.6	1828	402	1	1			a	c		
1485	Bairhatta	311818	436	2639	596	3	2			a	c		
1486	Kothamar	311819	51.9	176	46	1	1			b	c		
1487	Dolkura	311820	96.7	701	169	1	1			a	b		
1488	Mahindra	311821	442.9	4682	1054	4	4	1	1	a	b		
1489	Jaganail	311822	166.6	1511	326	1	1	1	1	1	b		
1490	Godal	311823	132.3	570	119	1	1	b	b	b	b	b	c
1491	Marara	311824	194.4	1229	291	1	1	a	a	a	a	c	c
1492	Mollahar	311825	79.8	550	127	b	b	b	b	b	b	b	b
1493	Monohara	311826	185.5	1012	240	1	1		a	a	a		
1494	Dolgaon	311827	185	1392	330	1	1	1	b	b	b		
1495	Morgaon	311828	41.9	0	0								
1496	Bahadurpur	311829	77.6	263	59	1	1	b	a	b	b	c	b
1497	Bagichapur	311830	222.1	1712	412	2	1			2	b	b	c
1498	Muknair	311831	71.7	390	80	a	a	a	a	a	a	c	c
1499	Nendra	311832	233.8	731	166	1	1	a	a	a	a	a	a
1500	Chakdaha	311833	74	0	0								
1501	Ramkrishnapur	311834	89.3	813	197	1	1	a			a	a	c
1502	Bhebrahar	311835	86.3	723	176	a	a	a	a	a	a	c	c
1503	Betna	311836	117.7	980	235	4	3	1	1	2	1		
1504	Sundail	311837	114.2	1309	325	1	1		a	a	c	c	c
1505	Itakhor	311838	68.5	308	72	1	a	a	a	a	a	c	c
1506	Kharua	311839	105.6	957	198	a	a	a	a	a	a	c	c
1507	Ukhli	311840	116.7	559	130	1	1	a	a	a	a	c	a
1508	Dhanaipur	311841	189.8	2175	504	3	2	b	b	a	a	c	c
1509	Haripur	311842	84.1	428	100	a	a			a	a		
1510	Kalsi	311843	172.7	1221	293	2	2	b	a	a			
1511	Sonahan	311844	127.1	1116	258	2	2	1	1				
1512	Kutubpur	311845	69.3	154	32	1	1	1	1	b	b	c	c
1513	Manchampur	311846	102.6	557	125	a	a			a	a	c	
1514	Uttar Gopalpur	311847	98.6	480	116	1	1			a	a		c
1515	Nahit	311848	126.7	1461	305	1	1			a	b		
1516	Bagbari	311849	441.4	1927	391	2	1	1	b		b		
1517	Shasha	311850	59.9	907	184	1	1	a	b		b	c	b
1518	Naradas	311851	165.9	1976	393	a		a	b		b		
1519	Naogaon	311852	108.1	527	107	1	1	a	a	b	b	c	c
1520	Khordda Battali	311853	144.3	618	120	1	1	1	a	b	b	c	c

- Village Directory

(As in 2009)

le. (If not available within the : < 5 Kms, b for 5-10 Kms and c cility is available is given).															Number of Medical Amenities available. (If not available within the village , the distance range code viz; a for < 5 Kms, b for 5-10 Kms and c for 10+ kms of nearest place where facility is available is given).															Name of Village	Serial Number
Management institute (MI)	Polytechnic (Pt)	Vocational training school /ITI	Non-formal training centre (NFTC)	Special school for disabled (SSD)	Others (specify)	Community health centre (CHC)	Primary health centre (PHC)	Primary health sub centre (PHS)	Maternity and child welfare centre (MCW)	T.B. clinic (TBC)	Hospital-allopathic (HA)	Hospital-alternative medicine (HO)	Dispensary (D)	Veterinary hospital (VH)	Mobile health clinic (MHC)	Family welfare centre (FWC)															
15	16	17	18	19	20	21	22	23	24	25	26	27	28	29	30	31	2	1													

Location CodeNo:-331

Location CodeNo:-0054

c						b	a		c	c		b	b		c	Patun	1481
	c					c	a	c	c	c		c	c		c	Baramahar	1482
		c				c	b	a	c	c	c	c	b	b	c	Jagdalla	1483
			c			c	c	a						c		Cheuti Mahespur	1484
				c		c		1	c	c	c	c	c		c	Bairhatta	1485
	c					c	b	a				a	b			Kothamar	1486
							b	a	c	c	c		b	b	c	Dolkura	1487
		c					b	a	c	c	c		b	b		Mahindra	1488
						c	b		1	b	b	b	b	b	b	Jaganail	1489
c	b	b		b		c	b	b	c	c	c	c	b	b	c	Godal	1490
c	c	a		1	a	a	a	a	c	c	c	c	a	a		Marara	1491
b	b	b	b	b	b	b	b	b	b	b	b	b	b	b	b	Mollahar	1492
	c	a		1		a	a	a	c	c	c	c	a	a		Monohara	1493
b	b	b		c		b	b	b	b	b	b	b	b	b	1	Dolgaon	1494
																Morgaon	1495
c	c	b	b	b	b	c	b	b	b	b	b	b	b	b	b	Bahadurpur	1496
c	c	c	b	b	b	b	b		1	b	b	b	b	b	b	Bagichapur	1497
c	c	a	a	c		a	a	a	a	a	a	a	a	a	a	Muknair	1498
c	c	a	a	c		c	a	a	a	a	a	a	a	a	a	Nendra	1499
																Chakdaha	1500
c	c	c	a	c		c	a		a	c	c	c	a	a		Ramkrishnapur	1501
c	c	a		c		c	a	a	c	c	c	c	a	a		Bhebrahar	1502
			1			c		1		c	c	c		1	1	Betna	1503
c	c	a		1		a	a	a	c	c	c	c	a	a	c	Sundail	1504
c	c	a	c			c	a		1	c	c	c	c	a	a	Itakhor	1505
c	c	a		1	c	c	a	a	c	c	c	c	a	a		Kharua	1506
c	c	a		c	a	c	a	a	a	a	a	a	a	a	a	Ukhli	1507
c	c	a	c	c		c	a	a	c	c	c	c	a	a	c	Dhanaipur	1508
	c	c		c		a	a		a	a			a	a	a	Haripur	1509
a	a	a	a	c		c	a	a	c	c	c	c	a	a	c	Kalsi	1510
							a	a	b	b	c		a	c	a	Sonahan	1511
	c	b		c		a	b	b	b	c			a	c	a	Kutubpur	1512
	c	c		c		b	a		b	b				b	a	Manchampur	1513
	c	c		c		a	a		a		a		a	a	a	Uttar Gopalpur	1514
	c	c		c		b	a		b	b				b	a	Nahit	1515
						b			b	b						Bagbari	1516
	c	c		c		b	a		b	b				b	a	Shasha	1517
						b	a		b	b				b	a	Naradas	1518
c	c	c		c		c	b	a	c	c	c		b	c		Naogaon	1519
c	c	c		c		c	b	a	c	c	c		b	c		Khordda Battali	1520

Serial Number	Name of Village	Number of Non-Government Medical Amenities available.							Availability of drinking water - Yes / No							
		Charitable non Govt. hospital/Nursing home.	Medical practitioner with MBBS Degree	Medical practitioner with other degree	Medical practitioner with no degree	Traditional practitioner and faith healer .	Medicine Shop	Others	Tap water (Treated/Untreated)	Well water (Covered / Uncovered well)	Hand Pump	Tube wells / Bore well	Spring	River / Canal	Tank / Pond / Lake	Others
1	2	32	33	34	35	36	37	38	39	40	41	42	43	44	45	46

1481	Patun	0	0	0	0	0	0	0	No	No	Yes	Yes	No	No	No	No
1482	Baramahar	0	0	0	0	0	0	0	No	No	Yes	Yes	No	No	No	No
1483	Jagdalla	0	0	0	0	0	0	0	No	No	Yes	Yes	No	No	Yes	No
1484	Cheuti Mahespur	0	0	0	0	0	0	0	No	No	Yes	No	No	No	No	No
1485	Bairhatta	0	0	0	0	0	0	0	No	No	Yes	No	No	No	No	No
1486	Kothamar	0	0	0	0	0	0	0	No	No	Yes	Yes	No	No	No	No
1487	Dolkura	0	0	0	0	0	0	1	No	No	Yes	No	No	No	No	No
1488	Mahindra	0	0	0	0	0	1	0	No	No	Yes	Yes	No	No	No	No
1489	Jaganail	0	0	0	2	1	1	0	No	No	Yes	Yes	No	No	Yes	No
1490	Godal	0	0	0	0	0	0	0	No	No	Yes	Yes	No	Yes	Yes	No
1491	Marara	0	0	0	0	0	0	0	Yes	No	Yes	Yes	No	Yes	Yes	No
1492	Mollahar	0	0	0	0	0	0	0	No	No	No	Yes	No	Yes	Yes	No
1493	Monohara	0	0	0	2	0	2	0	Yes	No	Yes	Yes	No	No	Yes	No
1494	Dolgaon	0	0	0	0	0	0	0	No	Yes	No	Yes	No	Yes	Yes	Yes
1495	Morgaon															
1496	Bahadurpur	0	0	0	0	0	0	0	No	No	Yes	Yes	No	No	Yes	No
1497	Bagichapur	0	0	0	0	0	0	0	No	No	Yes	Yes	No	Yes	Yes	No
1498	Muknair	0	0	0	0	0	0	0	No	No	Yes	Yes	No	No	Yes	No
1499	Nendra	0	0	0	0	0	0	0	No	No	Yes	Yes	No	No	Yes	No
1500	Chakdaha															
1501	Ramkrishnapur	0	0	0	0	0	0	0	Yes	No	Yes	Yes	No	No	Yes	No
1502	Bhebrahar	0	0	2	0	0	0	0	No	No	Yes	Yes	No	No	Yes	No
1503	Betna	0	2	1	1	3	8	0	Yes	No	Yes	Yes	No	No	Yes	No
1504	Sundail	0	0	0	0	0	0	0	No	No	Yes	Yes	No	Yes	Yes	No
1505	Itakhor	0	0	0	0	1	1	0	No	No	Yes	Yes	No	No	Yes	No
1506	Kharua	0	0	2	0	0	0	0	No	No	Yes	Yes	No	Yes	Yes	No
1507	Ukhli	0	0	0	0	0	0	0	No	No	Yes	Yes	No	Yes	Yes	No
1508	Dhanaipur	0	0	0	0	0	0	0	Yes	No	Yes	Yes	No	No	Yes	No
1509	Haripur	0	0	0	0	0	0	0	No	No	Yes	Yes	No	No	Yes	No
1510	Kalsi	0	0	0	1	3	1	0	No	No	Yes	Yes	No	No	Yes	No
1511	Sonahan	0	0	0	0	0	0	0	No	No	No	Yes	No	No	Yes	No
1512	Kutubpur	0	0	0	0	0	0	0	No	No	No	Yes	No	No	Yes	No
1513	Manchampur	0	0	0	0	0	0	0	No	No	Yes	Yes	No	No	Yes	No
1514	Uttar Gopalpur	0	0	0	0	0	0	0	No	No	Yes	Yes	No	No	Yes	No
1515	Nahit	0	0	0	0	0	0	0	No	No	Yes	Yes	No	No	Yes	No
1516	Bagbari	0	0	0	0	0	0	0	No	No	Yes	No	No	No	Yes	No
1517	Shasha	0	0	0	0	0	0	0	No	No	Yes	Yes	No	No	Yes	No
1518	Naradas	0	0	0	0	0	0	0	No	No	Yes	Yes	No	No	Yes	No
1519	Naogaon	0	0	0	1	0	0	0	No	No	Yes	No	No	Yes	Yes	No
1520	Khordda Battali	0	0	0	0	0	0	0	No	No	Yes	No	No	Yes	Yes	No

Availability of toilet & others Yes / No				Communication and transport facilities (If amenities available code -Yes is given except for Village Pin Code .If not available within the village , the distance range code viz; a for < 5 Kms, b for 5-10 Kms and c for 10+ kms of nearest place where facility is available is given).								
Community toilet including bath.	Community toilet excluding bath.	Rural sanitary mart or sanitary hardware outlet available near the village.	Community bio- gas or recycle of waste for productive use.	Post office(PO)	Sub post office (SPO)	Post & Telegraph office (P&TO)	Village Pin Code	Telephones (Land lines)	Public call office (PCO)	Mobile phone coverage	Name of Village	Serial Number
47	48	49	50	51	52	53	54	55	56	57	2	1

No	No	No	No	a	b	c	733246	Yes	Yes	Yes	Patun	1481
No	No	Yes	No	a	c	c	733125	Yes	a	Yes	Baramahar	1482
No	No	No	No	a	b	c	733125	Yes	Yes	a	Jagdalla	1483
No	Yes	Yes	No	a	c	c	733125	Yes	a	Yes	Cheuti Mahespur	1484
No	No	Yes	No	Yes	c	c	733125	Yes	Yes	Yes	Bairhatta	1485
No	No	No	No	a	c	c	733128	Yes	a	Yes	Kothamar	1486
No	No	No	No	a	b	c	733125	Yes	a	Yes	Dolkura	1487
No	No	Yes	No	a	b	c	733125	b	Yes	Yes	Mahindra	1488
No	No	Yes	No	a	b	c	733125	a	a	Yes	Jaganail	1489
No	No	No	No	b	a	c	733125	b	b	Yes	Godal	1490
No	No	No	No	a	a	c	733125	a	a	Yes	Marara	1491
No	No	No	No	b	b	c	733125	b	b	Yes	Mollahar	1492
No	No	No	No	a	a	c	733125	Yes	Yes	Yes	Monohara	1493
No	No	Yes	No	b	b	c	733125	b	b	Yes	Dolgaon	1494
											Morgaon	1495
No	No	No	No	a	b	c	733125	b	b	Yes	Bahadurpur	1496
No	No	No	No	Yes	b	c	733125	b	b	Yes	Bagichapur	1497
No	No	No	No	a	a	c	733125	a	Yes	a	Muknair	1498
No	No	No	No	a	a	c	733125	a	a	Yes	Nendra	1499
											Chakdaha	1500
No	No	No	No	c	a	c	733125	a	a	Yes	Ramkrishnapur	1501
No	No	No	No	c	a	c	733125	a	a	Yes	Bhebrahar	1502
No	No	Yes	No	c	Yes	c	733125	Yes	Yes	Yes	Betna	1503
No	No	No	No	a	a	c	733125	a	a	Yes	Sundail	1504
No	No	Yes	No	c	a	c	733125	a	Yes	Yes	Itakhor	1505
No	No	No	No	c	a	c	733125	a	a	Yes	Kharua	1506
No	No	No	No	a	a	c	733125	a	Yes	a	Ukhli	1507
No	No	No	No	c	a	c	733125	Yes	Yes	Yes	Dhanaipur	1508
No	No	No	No	a	a	c	733125	Yes	Yes	Yes	Haripur	1509
No	No	Yes	No	c	a	c	733125	a	a	Yes	Kalsi	1510
No	No	No	No	a	a	c	733125	b	a	Yes	Sonahan	1511
No	No	No	No	b	b	c	733128	b	b	Yes	Kutubpur	1512
No	No	No	No	a	b	c	733125	Yes	Yes	Yes	Manchampur	1513
No	No	No	No	a	a	c	733125	Yes	Yes	Yes	Uttar Gopalpur	1514
No	No	No	No	a	b	c	733125	Yes	Yes	Yes	Nahit	1515
No	No	No	No	b	b	c	733128	b	Yes	Yes	Bagbari	1516
No	No	No	No	a	b	c	733125	b	b	Yes	Shasha	1517
No	No	No	No	a	b	c	733125		a		Naradas	1518
No	No	No	No	a	b	b	733125	b	a	Yes	Naogaon	1519
No	No	Yes	No	a	b	c	733128	b	a	Yes	Khordda Battali	1520

Communication and transport facilities (If amenities available code -Yes is given except for Village Pin Code ,If not available within the village , the distance range code viz; a for < 5 Kms, b for 5-10 Kms and c for 10+ kms of nearest place where facility is available is given).												Village connected to highways (If amenities available code -' village , the distance range co and c for 10+ kms of nearest p				
Serial Number	Name of Village	Internet cafes/ Common service centre (CSC)	Private courier facility	Bus service (Public & Private)	Railway stations	Auto/Modified Autos	Taxis and Vans	Tractors	Cycle-pulled rickshaws(Manual & Machine driven)	Carts driven by animals	Sea /River ferry service	Connected to national highway(NH)	Connected to state highway(SH)	Connected to major district road (MDR)	Connected to others district road	Pucca roads
1	2	58	59	60	61	62	63	64	65	66	67	68	69	70	71	72

1481	Patun	b	b	Yes	c	Yes	Yes	Yes	Yes	Yes	c	c	c	Yes	Yes	Yes
1482	Baramahar	a	c	a	c	Yes	Yes	Yes	Yes	Yes	c	c	c	c	Yes	Yes
1483	Jagdalla	Yes	b	Yes	Yes	c	Yes	Yes	Yes	Yes	a	c		Yes	Yes	a
1484	Cheuti Mahespur	c	c	b	c	Yes	Yes	Yes	Yes	Yes	b	c	c	b	Yes	b
1485	Bairhatta	a	c	c	c	a	Yes	a	Yes	Yes	c	c	c	c		a
1486	Kothamar	c	c	b	c	a	Yes	Yes	Yes	Yes	c	c	c	b	Yes	a
1487	Dolkura	a	b	a	c	a	Yes	Yes	Yes	Yes	c	c	c	b	Yes	a
1488	Mahindra	b	b	Yes	c	Yes	Yes	Yes	Yes	Yes	a	c	c	Yes	Yes	a
1489	Jaganail	b	b	Yes	c	Yes	Yes	a	Yes	c	c	c	c	Yes	Yes	Yes
1490	Godal	b	b	b	c	Yes	Yes	Yes	Yes	Yes	c	c	c	a	Yes	Yes
1491	Marara	a	a	Yes	c	Yes	Yes	Yes	Yes	Yes	a	c	b	Yes	Yes	Yes
1492	Mollahar	b	b	b	c	b	Yes	b	Yes	Yes	c	c	c	c	b	b
1493	Monohara	a	a	Yes	c	Yes	Yes	Yes	Yes	Yes	c	c	b		Yes	Yes
1494	Dolgaon	b	b	b	c	b	Yes	Yes	Yes	Yes	b	c	c	c	Yes	b
1495	Morgaon															
1496	Bahadurpur	b	b	b	c	b	Yes	Yes	Yes	b	b	c	c	b	Yes	b
1497	Bagichapur	b	b	b	c	b	Yes	Yes	Yes	b	b	c	c	b	Yes	b
1498	Muknair	a	a	a	c	a	Yes	Yes	Yes	Yes	c	c	c	b	a	a
1499	Nendra	a	a	a	c	a	Yes	Yes	Yes	Yes	c	c	c	b		a
1500	Chakdaha															
1501	Ramkrishnapur	a	a	a	c	a	Yes	Yes	a	a	b	c	c	c	Yes	Yes
1502	Bhebrahar	a	a	a	c	a	Yes	Yes	Yes	c	c	c	c	c	Yes	Yes
1503	Betna	Yes	Yes	Yes	c	Yes	Yes	Yes	Yes	Yes	c	c	b	Yes		Yes
1504	Sundail	a	a	a	c	Yes	Yes	Yes	Yes	Yes	c	c	b		Yes	Yes
1505	Itakhor	a	a	a	c	Yes	Yes	Yes	Yes	Yes	b	c	b			Yes
1506	Kharua	a	a	a	c	a	Yes	Yes	Yes	c	c	c	c	c	Yes	Yes
1507	Ukhli	a	a	a	c	a	Yes	Yes	Yes	Yes	a	c	c	a	a	Yes
1508	Dhanaipur	Yes	a	Yes	c	Yes	Yes	Yes	Yes	Yes	b	c	b	Yes		Yes
1509	Haripur	c	b	a	c	a	a	a	Yes	Yes	c	c	c	Yes	c	Yes
1510	Kalsi	a	a	Yes	c	Yes	Yes	Yes	Yes	Yes	c	c	b	Yes		Yes
1511	Sonahan	a	a	a	c	a	Yes	Yes	a	Yes	c	c	b	a	b	Yes
1512	Kutubpur	b	b	a	c	a	Yes	Yes	b	Yes	c	c	b	a	a	a
1513	Manchampur	b	b	a	c	c	a	a	Yes	Yes	c	c	c	b	c	a
1514	Uttar Gopalpur	c	a	a	c	a	a	a	Yes	Yes	c	c	c	Yes	c	Yes
1515	Nahit	c	b	a	c	a	a	a	Yes	Yes	c	c	c	Yes	c	a
1516	Bagbari	c	b	a	c	c	Yes	b	Yes	Yes	c	c				Yes
1517	Shasha	b	b	a	c	c	a	c	Yes	Yes	c	b	b	b	b	b
1518	Naradas	c	b	b	c	c	a	a	Yes	Yes	c	c	c	b		Yes
1519	Naogaon	b	b	b	c	b	Yes	c	Yes	Yes	c	c	c	b	b	Yes
1520	Khordda Battali	b	b	b	c	b	Yes	c	Yes	Yes	c	c	c	b	b	Yes

,village roads, banks & credit societies Yes is given, If not available within the de viz; a for < 5 Kms, b for 5-10 Kms lace where facility is available is given).														Availability of miscellaneous facilities (If amenities available code -Yes is given, If not available within the village , the distance range code viz; a for < 5 Kms, b for 5-10 Kms and c for 10+ kms of nearest place where facility is available is given).		
Kutchcha roads	Water bounded macadam(WBM) roads	Navigable waterway (river/canal)(NW)	Footpaths (FP)	Commercial & Co-operative Banks	ATM	Agricultural Credit Societies	Self-Help Group (SHG)	Public distribution system (PDS) shop	Mandis / Regular market	Weekly Haat	Agricultural marketing society	Integrated Child Development Scheme (Nutritional Centres)	Anganwadi Centre (Nutritional Centres)	Others (Nutritional Centres)	Name of Village	Serial Number
73	74	75	76	77	78	79	80	81	82	83	84	85	86	87	2	1

a	c	b	b	b	c	Yes	a	c	a	Yes	b	Yes	Yes	Patun	1481	
a	c	b	a	c	c	Yes	a	Yes	Yes	Yes	Yes	a	Yes	Baramahar	1482	
a	a	b	b	b	c	Yes	Yes	c	a	b	Yes	Yes	Yes	Jagdalla	1483	
Yes	b	b	c	c	c	Yes	a	c	a	b	Yes	Yes	Yes	Cheuti Mahespur	1484	
a	c	b	c	c	c	Yes	Yes	c	Yes	Yes	c	Yes	Yes	Bairhatta	1485	
Yes	b	b	c	c	c	Yes	Yes	c	a	b	Yes	Yes	Yes	Kothamar	1486	
Yes	c	b		c	c	Yes	a	c	a	Yes	b	Yes	Yes	Dolkura	1487	
a		b	b	b	c	Yes	Yes	c	Yes	Yes	b	Yes	Yes	Mahindra	1488	
Yes		b		c	c	Yes	Yes	c	Yes	Yes	Yes	Yes	Yes	Jaganail	1489	
Yes	Yes	b	b	b	c	Yes	b	c	b	c	b	Yes	Yes	Godal	1490	
Yes	a	b	a	a	c	Yes	a	c	a	c	a	Yes	Yes	Marara	1491	
Yes	b	Yes	Yes	b	b	c	Yes	Yes	c	Yes	Yes	b	Yes	Yes	Mollahar	1492
Yes	a	Yes	a	a	c	Yes	a	c	a	c	a	Yes	Yes	Monohara	1493	
Yes	b	a	Yes	b	b	c	Yes	a	c	a	a	b	a	Yes	Dolgaon	1494
														Morgaon	1495	
Yes	b	b	Yes	b	b	c	Yes	a	c	a	a	b	Yes	Yes	Bahadurpur	1496
Yes	b	b	Yes	b	b	c	Yes	Yes	c	Yes	b	Yes	b	Yes	Bagichapur	1497
Yes	a	a	Yes	a	a	c	Yes	a	c	a	a	Yes	a	Yes	Muknair	1498
Yes	a	a	Yes	a	a	c	Yes	a	c	a	a	Yes	Yes	Yes	Nendra	1499
														Chakdaha	1500	
Yes		a	a	a	c	Yes	a	c	a	a	a	Yes	Yes	Ramkrishnapur	1501	
Yes		a	a	a	c	Yes	a	c	a	a	a	Yes	Yes	Bhebrahar	1502	
a		a	Yes	Yes	Yes	Yes	Yes	Yes	Yes	Yes	Yes	Yes	Yes	Betna	1503	
Yes	Yes	a	a	a	c	Yes	a	c	a	c	a	Yes	Yes	Sundail	1504	
a		a	a	a	c	Yes	Yes	Yes	a	a	a	Yes	Yes	Itakhor	1505	
a		a	a	a	c	Yes	Yes	c	a	a	a	Yes	Yes	Kharua	1506	
Yes	a	a	Yes	a	a	c	Yes	a	c	a	a	b	Yes	a	Ukhli	1507
a		a	a	a	c	Yes	a	c	a	a	a	Yes	Yes	Dhanaipur	1508	
Yes		Yes	a	a	c	Yes	a	c	a	Yes	Yes	Yes	Yes	Haripur	1509	
a		a	a	a	c	Yes	a	c	a	a	a	Yes	Yes	Kalsi	1510	
Yes		a	a	c	c	Yes	a	c	a	a	Yes	Yes	Yes	Sonahan	1511	
Yes		a	b	c	c	Yes	a	c	b	c	b	a	Yes	Kutubpur	1512	
Yes		Yes	a	b	c	Yes	a	c	a	Yes	Yes	Yes	Yes	Manchampur	1513	
Yes	a	Yes	b	b	c	Yes	a	c	a	Yes	Yes	Yes	Yes	Uttar Gopalpur	1514	
Yes		Yes	a	b	c	Yes	a	c	a	Yes	Yes	Yes	Yes	Nahit	1515	
Yes		a	b	c	c	Yes	Yes	c	b	Yes	Yes	Yes	Yes	Bagbari	1516	
Yes		Yes	b	b	c	Yes	a	c	a	Yes	Yes	Yes	Yes	Shasha	1517	
Yes	Yes	Yes	a	b	c	Yes	a	c	a	Yes	Yes	Yes	Yes	Naradas	1518	
Yes		Yes	b	b	c	Yes	a	c	a	c	Yes	Yes	Yes	Naogaon	1519	
Yes		Yes	b	b	c	Yes	a	c	a	c	Yes	Yes	Yes	Khordda Battali	1520	

Availability of miscellaneous facilities (If amenities available code -Yes is given, If not available within the village , the distance range code viz; a for < 5 Kms, b for 5-10 Kms and c for 10+ kms of nearest place where facility is available is given).												Availability of electricity (Yes/No)			
Serial Number	Name of Village	ASHA (Accredited Social Health Activist)	Community centre with/without TV	Sports Field,	Sports Club / Recreation Centre	Cinema / Video Hall	Public Library	Public Reading Room	Newspaper Supply	Assembly Polling station	Birth & Death Registration Office	Power Supply for Domestic Use (ED)	Power Supply for Agricultural Use (EAG)	Power Supply for Commercial Use (EC)	Power Supply for All Uses (EA)
1	2	88	89	90	91	92	93	94	95	96	97	98	99	100	101

1481	Patun	a	Yes	Yes	Yes	b	b	b	Yes	a	b	Yes	No	No	No
1482	Baramahar	a	a	Yes	Yes	c	a	a	Yes	Yes	a	Yes	No	Yes	No
1483	Jagdalla	a	Yes	Yes	a	b	b	b	Yes	Yes	b	Yes	No	No	No
1484	Cheuti Mahespur	Yes	c	Yes	Yes	a	a	a	a	Yes	a	Yes	No	No	No
1485	Bairhatta	Yes	Yes	Yes	Yes	c	Yes	Yes	Yes	Yes	Yes	Yes	No	No	No
1486	Kothamar	a	Yes	b	b	b	a	a	a	Yes	a	Yes	No	No	No
1487	Dolkura	Yes	Yes	a	a	b	a	a	a	a	a	Yes	No	No	No
1488	Mahindra	Yes	Yes	Yes	b	b	b	b	Yes	Yes	b	Yes	No	No	No
1489	Jaganail	Yes	Yes	Yes	Yes	Yes	Yes	Yes	Yes	Yes	Yes	Yes	Yes	No	No
1490	Godal	Yes	b	Yes	b	b	b	b	b	a	b	Yes	No	No	No
1491	Marara	a	a	Yes	a	a	a	a	Yes	a	a	Yes	Yes	Yes	Yes
1492	Mollahar	Yes	b	b	Yes	b	b	b	b	b	b	Yes	Yes	No	No
1493	Monohara	a	a	Yes	a	a	a	a	Yes	Yes	a	Yes	Yes	Yes	Yes
1494	Dolgaon	b	b	Yes	Yes	Yes	b	b	b	Yes	b	Yes	Yes	Yes	Yes
1495	Morgaon														
1496	Bahadurpur	Yes	b	b	a	a	a	a	b	b	b	Yes	No	No	No
1497	Bagichapur	Yes	b	Yes	Yes	b	b	b	b	b	b	Yes	Yes	No	No
1498	Muknair	a	a	a	a	a	a	a	a	a	a	Yes	Yes	No	No
1499	Nendra	Yes	a	a	a	a	a	a	a	a	a	Yes	Yes	No	No
1500	Chakdaha														
1501	Ramkrishnapur	Yes	Yes	Yes	Yes	Yes	Yes	Yes	Yes	Yes	Yes	Yes	Yes	Yes	Yes
1502	Bhebrahar	Yes	Yes	Yes	Yes	Yes	Yes	Yes	Yes	Yes	Yes	Yes	No	No	No
1503	Betna	Yes	c	Yes	Yes	Yes	Yes	Yes	Yes	Yes	Yes	Yes	Yes	Yes	Yes
1504	Sundail	a	a	a	a	a	a	a	Yes	Yes	a	Yes	Yes	No	No
1505	Itakhor	Yes	c	a	a	a	a	a	Yes	Yes	Yes	Yes	No	No	No
1506	Kharua	Yes	Yes	Yes	Yes	a	a	a	a	Yes	a	Yes	No	No	No
1507	Ukhli	Yes	a	a	a	a	a	a	a	a	a	Yes	No	Yes	No
1508	Dhanaipur	Yes	a	Yes	Yes	a	a	a	a	a	a	Yes	No	Yes	No
1509	Haripur	a	Yes	Yes	Yes	a	a	Yes	Yes	a	a	Yes	No	No	No
1510	Kalsi	Yes	c	a	a	a	a	a	Yes	Yes	a	Yes	No	No	No
1511	Sonahan	Yes	a	a	a	a	a	a	a	Yes	b	Yes	Yes	No	No
1512	Kutubpur	Yes	Yes	b	b	b	b	b	b	a	b	Yes	No	No	No
1513	Manchampur	a	Yes	Yes	Yes	a	a	Yes	Yes	b	a	Yes	No	No	No
1514	Uttar Gopalpur	Yes	Yes	Yes	Yes	a	Yes	Yes	Yes	a	a	Yes	No	No	No
1515	Nahit	a	Yes	Yes	Yes	a	a	Yes	Yes	b	a	Yes	No	No	No
1516	Bagbari	Yes	Yes	a	Yes	b	b	Yes	Yes	Yes	a	Yes	No	No	No
1517	Shasha	Yes	Yes	Yes	Yes	Yes	Yes	Yes	Yes	Yes	b	Yes	No	No	No
1518	Naradas	Yes	Yes	Yes	Yes	a	a	Yes	Yes	Yes	Yes	Yes	No	No	No
1519	Naogaon	a	Yes	Yes	Yes	b	b	b	Yes	Yes	Yes	Yes	No	No	No
1520	Khordda Battali	a	Yes	Yes	Yes	b	b	b	a	Yes	b	Yes	No	No	No

Nearest Town		Land Use							
		Area under different types of land use (in hectares rounded up to one decimal place)							
Name	Distance range code i.e. a for < 5 Kms, b for 5-10 Kms and c for 10+ kms .	Forests	Area under Non-agricultural Uses	Barren and Un-cultivable land	Permanent Pastures and Other Grazing Lands	Land Under Miscellaneous Tree Crops etc.	Culturable Waste Land	Name of Village	Serial Number
102	103	104	105	106	107	108	109	2	1

gangarampur	b	0	24.8	0	0	0	6.2	Patun	1481
gangarampur	b	0	10	0	0	0	2	Baramahar	1482
gangarampur	b	0	28	0	0	0	5	Jagdalla	1483
gangarampur	b	1.6	57.8	0	0	0	21	Cheuti Mahespur	1484
gangarampur	b	0	122.9	0	0	0	13	Bairhatta	1485
gangarampur	b	0	12.4	0	0	0	1.5	Kothamar	1486
gangarampur	b	0	21.7	0	0	0	3	Dolkura	1487
GONGARAMPUR	c	0	95.7	0	0	0	12	Mahindra	1488
GONGARAMPUR	b	0	29.6	0	0	0	5	Jaganail	1489
KALIYAGANJ	b	0	16.3	0	0	0	4	Godal	1490
KALIYAGANJ	b	0	24	0	0	0	0	Marara	1491
GONGARAMPUR	b	0	3	0	0	0	2	Mollahar	1492
KALIYAGANJ	b	0	11	0	0	0	0	Monohara	1493
GONGARAMPUR	b	0	8	0	0	0	7	Dolgaon	1494
		0	1.9	0	0	0	1	Morgaon	1495
GANGARAMPUR	b	0	8	0	0	0	2	Bahadurpur	1496
GANGARAMPUR	b	0	35	0	0	0	5	Bagichapur	1497
GANGARAMPUR	b	0	8	0	0	0	3	Muknair	1498
GANGARAMPUR	b	0	13	0	0	0	9	Nendra	1499
		0	15.2	0	0	0	3	Chakdaha	1500
GANGARAMPUR	b	0	13	0	0	0	54.3	Ramkrishnapur	1501
GANGARAMPUR	b	0	11	0	0	0	2	Bhebrahar	1502
GANGARAMPUR	b	0	24.3	0	0	0	4	Betna	1503
GANGARAMPUR	b	0	16.5	0	0	0	1.7	Sundail	1504
KALIYAGANJ	b	0	15.5	0	0	0	1	Itakhor	1505
GANGARAMPUR	b	0	18	0	0	0	63.6	Kharua	1506
GANGARAMPUR	b	0	16	0	0	0	5	Ukhli	1507
GANGRAMPUR	b	0	44.8	0	0	0	66.2	Dhanaipur	1508
GANGARAMPUR	c	0	42.8	0	0	0	2	Haripur	1509
GANGRAMPUR	b	0	30	0	0	0	12.7	Kalsi	1510
GANGRAMPUR	b	0	0	0	0	0	3	Sonahan	1511
GANGRAMPUR	b	0	0	0	0	0	1.5	Kutubpur	1512
GANGRAMPUR	c	0	23.1	0	0	0	3.5	Manchampur	1513
GANGARAMPUR	c	0	19.6	0	0	0	4	Uttar Gopalpur	1514
GANGARAMPUR	c	0	25.7	0	0	0	7	Nahit	1515
GANGRAMPUR	c	0	85.6	0	0	0	10	Bagbari	1516
GANGARAMPUR	b	0	13.9	0	0	0	1	Shasha	1517
GANGARAMPUR	c	0	35	0	0	0	5	Naradas	1518
GANGARAMPUR	c	0	35	0	0	0	5	Naogaon	1519
GANGARAMPUR	c	0	28.7	0	0	0	4	Khordda Battali	1520

Land Use											
Area under different types of land use (in hectares rounded up to one decimal place)							Area irrigated by source (in hectare).				
Serial Number	Name of Village	Fallow lands other than current fallows	Current Fallows	Net Area Sown	Total Irrigated Land Area	Total Un-irrigated Land Area	Canals (C)	Wells/Tube-wells(W/TW)	Tanks/Lakes(T/L)	Water Falls(WF)	Others(O)
1	2	110	111	112	113	114	115	116	117	118	119

1481	Patun	0	0	92	15	77	0	15	0	0	0
1482	Baramahar	0	0	37	20	17	0	16	4	0	0
1483	Jagdalla	0	0	96	20	76	0	12	8	0	0
1484	Cheuti Mahespur	0	0	245.2	34.4	210.8	0	16	6.4	0	12
1485	Bairhatta	0	0	300.1	10	290.1	0	0	10	0	0
1486	Kothamar	0	0	38	7	31	0	5	2	0	0
1487	Dolkura	0	0	72	18	54	0	16	2	0	0
1488	Mahindra	0	0	335.2	55	280.2	0	40	15	0	0
1489	Jaganail	0	0	132	35	97	23	10	2	0	0
1490	Godal	0	0	112	106	6	10	96	0	0	0
1491	Marara	0	0	170.4	150	20.4	98.5	50	1.5	0	0
1492	Mollahar	0	0	74.8	60	14.8	50	5	5	0	0
1493	Monohara	0	0	174.5	106	68.5	10	94.5	1.5	0	0
1494	Dolgaon	0	0	170	137	33	125	12	0	0	0
1495	Morgaon	0	0	39	0.5	38.5	0	0	0.5	0	0
1496	Bahadurpur	0	0	67.6	58	9.6	57	0	1	0	0
1497	Bagichapur	0	0	182.1	166	16.1	66	98	2	0	0
1498	Muknair	0	0	60.7	58	2.7	40	17	1	0	0
1499	Nendra	0	0	211.8	188	23.8	175	11	2	0	0
1500	Chakdaha	0	0	55.9	12	43.9	0	5	7	0	0
1501	Ramkrishnapur	0	0	22	22	0	0	12	6	0	4
1502	Bhebrahar	0	0	73.3	51.3	22	1	40.3	8	0	2
1503	Betna	0	0	89.4	53.4	36	2.5	43.9	5	0	2
1504	Sundail	0	0	96	92	4	20	72	0	0	0
1505	Itakhori	0	0	52	9.5	42.5	0	8	0.5	0	1
1506	Kharua	0	0	24	24	0	0	14	6	0	4
1507	Ukhli	0	0	95.7	87	8.7	27	60	0	0	0
1508	Dhanaipur	0	0	78.8	13.5	65.3	0	13.5	0	0	0
1509	Haripur	0	0	39.3	30	9.3	0	20	10	0	0
1510	Kalsi	0	0	130	130	0	83	30	15	0	2
1511	Sonahan	0	0	124.1	123.5	0.6	66.5	22	35	0	0
1512	Kutubpur	0	0	67.8	65	2.8	0	55	10	0	0
1513	Manchampur	0	0	76	28	48	0	20	8	0	0
1514	Uttar Gopalpur	0	0	75	12	63	0	5	7	0	0
1515	Nahit	0	0	94	20	74	0	10	10	0	0
1516	Bagbari	0	0	345.8	18	327.8	0	16	2	0	0
1517	Shasha	0	0	45	7	38	0	6	1	0	0
1518	Naradas	0	0	125.9	11	114.9	0	10	1	0	0
1519	Naogaon	0	0	68.1	23.1	45	7.1	0	16	0	0
1520	Khordda Battali	0	0	111.6	9	102.6	1	8	0	0	0

Name of three most important commodities manufactured			Name of Village	Serial Number
First	Second	Third		
120	121	122	2	1

	Patun	1481
	Baramahar	1482
	Jagdalla	1483
	Cheuti Mahespur	1484
	Bairhatta	1485
	Kothamar	1486
	Dolkura	1487
	Mahindra	1488
	Jaganail	1489
	Godal	1490
	Marara	1491
	Mollahar	1492
	Monohara	1493
	Dolgaon	1494
	Morgaon	1495
	Bahadurpur	1496
	Bagichapur	1497
	Muknair	1498
	Nendra	1499
	Chakdaha	1500
	Ramkrishnapur	1501
Wooden Furniture	Bhebrahar	1502
	Betna	1503
	Sundail	1504
	Itakhor	1505
Wooden Furniture	Kharua	1506
	Ukhli	1507
Biri	Dhanaipur	1508
	Haripur	1509
	Kalsi	1510
	Sonahan	1511
	Kutubpur	1512
	Manchampur	1513
	Uttar Gopalpur	1514
	Nahit	1515
	Bagbari	1516
	Shasha	1517
	Naradas	1518
	Naogaon	1519
	Khordda Battali	1520

Census of India 2011
Amenities and Land use

Serial Number	Name of Village	Location code no.	Total area of the village (in hectares rounded up to one decimal place)	Total population (2011 census)	Number of households (2011 census)	Number of educational amenities available in the village, the distance range code viz; a for 0-5 kms, b for 5-10 kms, c for 10+ kms of nearest place where facility is available							
						Pre-Primary school (PP)	Primary school (P)	Middle school (M)	Secondary School (S)	Senior Secondary school (SS)	Degree college of arts, science & commerce (ASC)	Engineering college(EC)	Medical college (MC)
1	2	3	4	5	6	7	8	9	10	11	12	13	14
1521	Mudafat Kochpara	311854	48.6	331	62	a	a	a	b		b	c	c
1522	Sridharpur	311855	90.9	481	124	1	1		a		b	c	
1523	Uttar Mulahati	311856	80.6	232	55	1	1			a	b	c	c
1524	Khoa	311857	157.8	1017	245	1	1			a	b	c	c
1525	Srikol	311858	78.6	12	4	a	a			a			
1526	Chhatrabhog	311859	44	100	24	a	a				c	c	
1527	Dangram	311860	112.6	954	246	2	1	1	1	1	b	c	c
1528	Shirshi	311861	208	1868	433	1	1		a	a	b	c	c
1529	Shyamdas	311862	82.2	558	115	a	a	a	a	a	b	c	c
1530	Bora	311863	295.7	1952	450	1	1			a	b	c	c
1531	Jotgaury	311864	83.1	909	205	1	1			a	b	c	
1532	Lakshmipur	311865	56	261	64	a	a			a			
1533	Dhikshin Bahadurpur	311866	77.1	696	163	a			b	a	b	c	
1534	Kesrail	311867	185.8	1620	364	1	1		a	a	b	c	
1535	Gandhnai	311868	152.6	572	120	1	1	a	a	a	b	c	c
1536	Mudafatmakimpur	311869	70.2	0	0								
1537	Maheshpur	311870	50.7	60	16	b	b	b	b	b	b	c	c
1538	Dhulinakor	311871	108.8	825	197	1	1		b	b	b	c	c
1539	Dakshin Benail	311872	103.7	565	136	1	1	a	b	b	b	c	c
1540	Uttar Benail	311873	115.7	973	216	1	1	1	c	b	c	c	
1541	Kitahar	311874	88.8	101	27	a	a	a			c	c	c
1542	Arazi Huzuri Kasba	311875	76.7	619	144	1	1	1	1	a	b	c	c
1543	Barakasba	311876	252.3	1227	293	2	2	a	b	a	b	c	c
1544	Kismat Kasba	311877	180.5	966	207	1	1	1	1	a	b	c	
1545	Jotbasanta	311878	93.3	264	65	1	1	a	b	a	b	c	c
1546	Mahakhor	311879	89.3	416	90	1	1	a	a	a	b	c	c
1547	Karanjabari	311880	111.9	1113	259	1	1	1	b	b	a	c	c
1548	Jothisya	311881	62.6	164	42	a	a	a	b	b	c	c	
1549	Jotsultan	311882	84.7	0	0								
1550	Birahar	311883	113.8	795	210	1	1	a	a	a	a	c	c
1551	Kokil	311884	200	1357	318	1	1	1	a	a	b	b	c
1552	Debrajpur	311885	79.9	667	177	1	1	a	a	a	c	c	c
1553	Kadimabad	311886	69.4	438	112	1	1	1	a	a	b	c	c
1554	Krishna Charan	311887	74.5	308	73		a	a	b	b	c	c	c
1555	Brahmangaon	311888	226.4	1898	472	1	1	1	b	b	b	c	c
1556	Shyamganj (I)	311889	66.5	536	135	a	a	a	a	a	b	c	c
1557	Khanpur	311890	66.3	429	100	a	a	a	b	b	b	c	c
1558	Bartakkigram (I)	311891	363.9	2660	645	2	2	a	a	a	b	c	c
1559	Hasimabad	311892	54.6	488	120	1	1	a	a	b	b	c	c
1560	Chhatraghati (I)	311893	93.4	664	111	1	1	a	a	a	b	c	c
1561	Fatepur	311894	68.5	25	8	a				1	1		
1562	Surahar (I)	311895	140.7	731	163	1	1	a	a	a	b	c	c

- Village Directory

(As in 2009)

le. (If not available within the : < 5 Kms, b for 5-10 Kms and c cility is available is given).					Number of Medical Amenities available. (If not available within the village , the distance range code viz: a for < 5 Kms, b for 5-10 Kms and c for 10+ kms of nearest place where facility is available is given).													
Management institute (MI)	Polytechnic (Pt)	Vocational training school /ITI	Non-formal training centre (NFTC)	Special school for disabled (SSD)	Others (specify)	Community health centre (CHC)	Primary health centre (PHC)	Primary health sub centre (PHS)	Maternity and child welfare centre (MCW)	T.B. clinic (TBC)	Hospital-allopathic (HA)	Hospital-alternative medicine (HO)	Dispensary (D)	Veterinary hospital (VH)	Mobile health clinic (MHC)	Family welfare centre (FWC)	Name of Village	Serial Number
15	16	17	18	19	20	21	22	23	24	25	26	27	28	29	30	31	2	1
	c		c			b	b	b		b			b	b	b	b	Mudafat Kochpara	1521
	c		c			b	a		b	b				b	b	b	Sridharpur	1522
	c	c	c			b	a		b	b				b	b	b	Uttar Mulahati	1523
	c	c	c			b	a		b	b				b	a	b	Khoa	1524
						a	b			a							Srikol	1525
	c		c			b	a		b	b				b	a	b	Chhatrabhog	1526
	c	c	c			b		1	b	b				b	a	b	Dangram	1527
	c		c			b	a		b	b				b	b	b	Shirshi	1528
	c		c			b	a		b	b				b	a	a	Shyamdas	1529
	c		c			b	a		b	b				b	a	b	Bora	1530
	c	c	c			b	a		b	b				b	a	b	Jotgauri	1531
						a		a		a							Lakshmipur	1532
	c	c				b	a		a	c				c			Dhkshin Bahadurpur	1533
	c	c				b	a	b	a	c				c			Kesrail	1534
c	c	c	c	c		b	b	b	b	c			b	c	b	b	Gandhna	1535
																	Mudafatmakimpur	1536
	c	b		c		b	b	b	b	c			b	c	b	b	Maheshpur	1537
c	c	c	c			a	b	a	a	c	b		b	b	b	b	Dhulinakor	1538
c	c	c	c	c		c	b	b	b	c			c	c	b	b	Dakshin Benail	1539
	c	c				c	a	a	a	c				c	b	b	Uttar Benail	1540
	c	a				b	a	b	b	c			a	c	b	b	Kitahar	1541
c	c	c	c	c		b	b	b	b	c			b	c	b	b	Arazi Huzuri Kasba	1542
c	c	c	c	c		c	a	a	a	c			b	c	a	a	Barakasba	1543
	c	c				b	a	b	b	c				c	b	b	Kismat Kasba	1544
c	c	c	c	c		b	a	a	a	c			b	c	a	a	Jotbasanta	1545
c	c	c	c	c		b	a	a	a	c			b	c	a	a	Mahakhor	1546
c	c	c	c	c		b	a	a	a	c			b	c	a	a	Karanjabari	1547
	c					c	b	c	b	c				c	b	b	Jothisya	1548
																	Jotsultan	1549
	c	b		c		b	a	a	a	c			b	c	a	a	Birahar	1550
c	c	c	c	c		b	a	a	a	c			b	c	a	a	Kokil	1551
c	c	a	c			b	a	a	a	c			b	c	a	b	Debrajpur	1552
c	c	a	c			b	a	a	b	c			b	c	a	b	Kadimabad	1553
c	c	b	c			b	a	a	a	c			b	c	a	b	Krishna Charan	1554
c	c	c	c			b	a	a	a	c			b	c	a	a	Brahmangaon	1555
c	c	c	b	c	c	a	a	c	b	a	c		b	b	c	b	Shyamganj (I)	1556
c	c	c	c	c	c	c	a	c	c	c	c		b	b	c	c	Khanpur	1557
c	c	c	b	c		c	a	a	c	b	a	c	b	b	c	b	Bartakkigram (I)	1558
c	c	c	c	c		b	a	a	a	c			b	c	a	a	Hasimabad	1559
c	c	c	b	c		c	b	b	b	b	b	c	b	b	c	b	Chhatraghati (I)	1560
						b	b		b	b	b	b	a	a	2 a		Fatepur	1561
c	c	c	c	c		c	b	b	b	b	b	c	b	b	c	b	Surahar (I)	1562

Serial Number	Name of Village	Number of Non-Government Medical Amenities available.							Availability of drinking water - Yes / No							
		Charitable non Govt. hospital/Nursing home.	Medical practitioner with MBBS Degree	Medical practitioner with other degree	Medical practitioner with no degree	Traditional practitioner and faith healer .	Medicine Shop	Others	Tap water (Treated/Untreated)	Well water (Covered / Uncovered well)	Hand Pump	Tube wells / Bore well	Spring	River / Canal	Tank / Pond / Lake	Others
1	2	32	33	34	35	36	37	38	39	40	41	42	43	44	45	46
1521	Mudafat Kochpara	0	0	0	0	0	0	0	No	No	Yes	Yes	No	No	Yes	No
1522	Sridharpur	0	0	0	0	0	0	0	No	No	Yes	Yes	No	No	Yes	No
1523	Uttar Mulahati	0	0	0	0	0	0	0	No	No	Yes	Yes	No	No	Yes	No
1524	Khoa	0	0	0	0	0	0	0	No	No	Yes	Yes	No	No	Yes	No
1525	Srikol	0	0	0	0	0	0	0	No	No	Yes	No	No	No	No	No
1526	Chhatrabhog	0	0	0	0	0	0	0	No	No	Yes	Yes	No	No	Yes	No
1527	Dangram	0	0	0	0	0	0	0	No	No	Yes	Yes	No	No	Yes	No
1528	Shirshi	0	0	0	0	0	0	0	No	No	Yes	Yes	No	No	Yes	No
1529	Shyamdas	0	0	0	1	0	0	0	No	No	Yes	Yes	No	No	Yes	No
1530	Bora	0	0	0	0	0	0	0	No	No	Yes	Yes	No	No	Yes	No
1531	Jotgaury	0	0	0	0	0	0	0	No	No	Yes	Yes	No	No	Yes	No
1532	Lakshampur	0	0	0	0	0	0	0	No	No	No	Yes	No	No	No	No
1533	Dhkshin Bahadurpur	0	0	0	0	0	0	0	No	No	No	Yes	No	No	Yes	No
1534	Kesrail	0	0	0	0	0	0	0	No	No	Yes	Yes	No	No	Yes	No
1535	Gandhnai	0	0	0	0	0	0	0	No	Yes	No	Yes	No	No	Yes	No
1536	Mudafatmakampur															
1537	Maheshpur	0	0	0	0	0	0	0	No	No	No	Yes	No	No	Yes	No
1538	Dhulinakor	0	0	0	0	0	0	0	No	Yes	No	Yes	No	No	Yes	No
1539	Dakshin Benail	0	0	0	0	0	0	0	No	Yes	No	Yes	No	No	Yes	No
1540	Uttar Benail	0	0	0	0	0	0	0	No	Yes	Yes	Yes	No	No	Yes	No
1541	Kitahar	0	0	0	0	0	0	0	No	No	No	Yes	No	No	Yes	No
1542	Arazi Huzuri Kasba	0	0	0	0	0	0	0	Yes	Yes	No	Yes	No	No	Yes	No
1543	Barakasba	0	0	0	0	0	0	0	Yes	Yes	No	Yes	No	No	Yes	No
1544	Kismat Kasba	0	0	0	0	0	0	0	Yes	No	Yes	Yes	No	No	Yes	No
1545	Jotbasanta	0	0	0	0	0	0	0	No	Yes	No	Yes	No	No	Yes	No
1546	Mahakhor	0	0	0	0	0	0	0	No	Yes	No	Yes	No	No	Yes	No
1547	Karanjabari	0	0	0	0	0	0	0	No	Yes	No	Yes	No	No	Yes	No
1548	Jothisya	0	0	0	0	0	0	0	No	No	Yes	Yes	No	No	Yes	No
1549	Jotsultan															
1550	Birahar	0	0	0	0	0	0	0	No	No	No	Yes	No	No	Yes	No
1551	Kokil	0	0	0	0	0	0	0	No	Yes	No	Yes	No	No	Yes	No
1552	Debrajpur	0	0	0	0	0	0	0	No	Yes	Yes	Yes	No	No	Yes	No
1553	Kadimabad	0	0	0	0	0	0	0	No	Yes	Yes	Yes	No	No	Yes	No
1554	Krishna Charan	0	0	0	0	0	0	0	No	No	No	Yes	No	No	Yes	No
1555	Brahmangaon	0	0	0	0	0	0	0	No	No	No	Yes	No	No	Yes	No
1556	Shyamganj (I)	0	0	0	1	0	0	0	No	No	Yes	No	No	No	Yes	No
1557	Khanpur	0	0	0	0	0	0	0	No	Yes	Yes	No	No	No	Yes	No
1558	Bartakkigram (I)	0	0	0	2	0	0	0	No	No	Yes	No	No	No	Yes	No
1559	Hasimabad	0	0	0	0	0	0	0	No	Yes	No	Yes	No	No	Yes	No
1560	Chhatraghati (I)	0	0	0	0	0	0	0	No	No	Yes	No	No	No	Yes	No
1561	Fatepur	0	0	0	0	0	0	0	No	No	No	No	No	No	Yes	No
1562	Surahar (I)	0	0	0	0	0	0	0	No	No	Yes	No	No	No	Yes	No

Availability of toilet & others Yes / No				Communication and transport facilities (If amenities available code -Yes is given except for Village Pin Code ,If not available within the village , the distance range code viz; a for < 5 Kms, b for 5-10 Kms and c for 10+ kms of nearest place where facility is available is given).								
Community toilet including bath.	Community toilet excluding bath.	Rural sanitary mart or sanitary hardware outlet available near the village.	Community bio- gas or recycle of waste for productive use.	Post office(PO)	Sub post office (SPO)	Post & Telegraph office (P&TO)	Village Pin Code	Telephones (Land lines)	Public call office (PCO)	Mobile phone coverage	Name of Village	Serial Number
47	48	49	50	51	52	53	54	55	56	57	2	1
No	No	No	No	a	b	b	733125	a	b	b	Mudafat Kochpara	1521
No	No	No	No	a	b	b	733125	Yes	a	b	Sridharpur	1522
No	No	No	No	a	b	b	733246	a	a	b	Uttar Mulahati	1523
No	No	No	No	a	b	b	733125	Yes	a	Yes	Khoa	1524
No	No	No	No	a	a	c	733125	a	a	Yes	Srikol	1525
No	No	No	No	a	b	b	733125	Yes	a	Yes	Chhatrabhog	1526
No	No	No	No	Yes	b	b	733125	Yes	Yes	Yes	Dangram	1527
No	No	No	No	a	b	b	733125	Yes	a	a	Shirshi	1528
No	No	No	No	a	b	b	733125	Yes	a	b	Shyamdas	1529
No	No	No	No	a	b	b	733125	Yes	a	b	Bora	1530
No	No	No	No	a	b	b	733125	Yes	a	Yes	Jotgaouri	1531
No	No	No	No	a	a	b	733125	a	c	b	Lakshmipur	1532
No	No	Yes	No	a	b	b	733125	a	c	a	Dhkshin Bahadurpur	1533
No	No	Yes	No	a	b	c	733125	b	b	Yes	Kesrail	1534
No	No	No	No	b	a	c	733125	a	a	Yes	Gandhnai	1535
											Mudafatmakimpur	1536
No	No	No	No	b	a	c	733129	b	b	Yes	Maheshpur	1537
No	No	No	No	b	b	c	733125	b	b	Yes	Dhulinakor	1538
No	No	No	No	c	b	c	733246	b	b	Yes	Dakshin Benail	1539
No	No	No	No	c	c	c	733125	b	b	b	Uttar Benail	1540
No	No	No	No	c	a	c	733128	Yes	a	Yes	Kitahar	1541
No	No	No	No	c	c	c	733246	a	a	Yes	Arazi Huzuri Kasba	1542
No	No	No	No	a	c	c	733246	Yes	Yes	Yes	Barakasba	1543
No	No	Yes	No	a	a	c	733246	Yes	Yes	Yes	Kismat Kasba	1544
No	No	No	No	c	c	c	733125	a	a	Yes	Jotbasanta	1545
No	No	No	No	c	a	c	733125	a	a	Yes	Mahakhor	1546
No	No	No	No	c	b	c	733246	b	b	Yes	Karanjabari	1547
No	No	No	No	c	c	c	733125	b	b	a	Jothisya	1548
											Jotsultan	1549
No	No	No	No	b	a	c	733125	b	b	Yes	Birahar	1550
No	No	No	No	a	b	c	733246	a	a	Yes	Kokil	1551
No	No	No	No	c	a	c	733125	b	a	Yes	Debrajpur	1552
No	No	No	No	b	a	c	733125	b	a	Yes	Kadimabad	1553
No	No	No	No	c	b	c	733125	a	b	Yes	Krishna Charan	1554
No	No	No	No	c	b	c	733125	Yes	b	Yes	Brahmangaon	1555
No	No	No	No	b	a	c		a	Yes	Yes	Shyamganj (I)	1556
No	No	No	No	a	b	c	733125	b	b	Yes	Khanpur	1557
No	No	No	No	b	Yes	c		Yes	Yes	Yes	Bartakkigram (I)	1558
No	No	No	No	b	a	c	733128	Yes	a	Yes	Hasimabad	1559
No	No	No	No	b	a	c		a	a	Yes	Chhatraghati (I)	1560
No	No	No	No			c	733125	a	c	Yes	Fatepur	1561
No	No	No	No	b	a	c		a	a	Yes	Surahar (I)	1562

Communication and transport facilities (If amenities available code -Yes is given except for Village Pin Code ,If not available within the village , the distance range code viz; a for < 5 Kms, b for 5-10 Kms and c for 10+ kms of nearest place where facility is available is given).													Village connected to highways (If amenities available code -' village , the distance range co and c for 10+ kms of nearest p			
Serial Number	Name of Village	Internet cafes/ Common service centre (CSC)	Private courier facility	Bus service (Public & Private)	Railway stations	Auto/Modified Autos	Taxis and Vans	Tractors	Cycle-pulled rickshaws(Manual & Machine driven)	Carts driven by animals	Sea /River ferry service	Connected to national highway(NH)	Connected to state highway(SH)	Connected to major district road (MDR)	Connected to others district road	Pucca roads
1	2	58	59	60	61	62	63	64	65	66	67	68	69	70	71	72
1521	Mudafat Kochpara	b	b	b	c	b	b	b	Yes	Yes	c	c	c	b	c	a
1522	Sridharpur	c	a	a	c	a	a	a	Yes	Yes	c	c	c	Yes	c	a
1523	Uttar Mulahati	c	c	a	c	a	a	a	Yes	Yes	c	c	c	b	c	a
1524	Khoa	c	b	a	c	a	a	a	Yes	Yes	c	c	c	b	c	a
1525	Srikol	c	b	Yes	c	c	Yes	Yes	Yes	c	c					Yes
1526	Chhatrabhog	c	b	a	c	a	a	a	Yes	Yes	c	c	c	Yes	c	a
1527	Dangram	c	b	Yes	c	a	Yes	Yes	Yes	Yes	c	c	c	Yes	c	Yes
1528	Shirshi	c	b	a	c	a	a	a	Yes	Yes	c	c	c	a	c	Yes
1529	Shyamdas	c	a	a	c	b	a	a	Yes	Yes	c	c	c	b	c	Yes
1530	Bora	c	b	a	c	a	a	a	Yes	Yes	c	c	c	Yes	c	Yes
1531	Jotgaury	c	b	a	c	a	a	a	Yes	Yes	c	c	c	Yes	c	a
1532	Lakshampur	c	b	b	c	c	a	c	a	c	c	c	b	a		a
1533	Dhkshin Bahadurpur	b	b	b	c	c	a	c	Yes	Yes	c	c	c	a		a
1534	Kesrail	b	b	b	b	c	Yes	Yes	Yes	Yes	c	c	b	a		a
1535	Gandhni	b	b	a	b	a	Yes	Yes	a	Yes	c	c	b	a	a	a
1536	Mudafatmakampur															
1537	Maheshpur	b	b	a	b	a	Yes	Yes	a	Yes	c	c	a	a	a	a
1538	Dhulinakor	b	b	b	c	a	Yes	Yes	Yes	Yes	c	c	c	b		b
1539	Dakshin Benail	c	c	a	b	a	Yes	Yes	Yes	Yes	c	c	a	a	a	Yes
1540	Uttar Benail	c	b	a	b	b	b	b	Yes	Yes	c	c	a	c	b	a
1541	Kitahar	a	a	a	a	a	Yes	Yes	Yes	Yes	c	a	Yes	a	a	Yes
1542	Arazi Huzuri Kasba	a	b	Yes	a	Yes	Yes	Yes	Yes	Yes	c	c	Yes		Yes	Yes
1543	Barakasba	b	b	a	a	a	Yes	Yes	Yes	c	c	c		a	a	Yes
1544	Kismat Kasba	a	b	Yes	a	Yes	a	a	a	Yes	c	c	Yes	b		Yes
1545	Jotbasanta	a	b	a	a	a	Yes	Yes	a	Yes	c	c	Yes	a	a	a
1546	Mahakhor	b	b	a	a	a	Yes	Yes	a	Yes	c	c	a	a	a	Yes
1547	Karanjabari	b	b	a	b	a	Yes	Yes	a	Yes	c	c	b	a	a	Yes
1548	Jothisya	c	b	a	b	b	b	b	Yes	c	c	c	a	b	b	a
1549	Jotsultan															
1550	Birahar	b	b	a	a	a	Yes	Yes	a	Yes	c	c	a	a	a	a
1551	Kokil	b	b	a	a	a	Yes	Yes	Yes	c	c	c		Yes	a	Yes
1552	Debrajpur	a	b	a	a	a	Yes	a	Yes	Yes	b	a	a	Yes	b	a
1553	Kadimabad	a	b	a	a	a	Yes	Yes	Yes	Yes	b	a	a	Yes	b	b
1554	Krishna Charan	b	b	a	b	a	Yes	a	Yes	Yes	c	b	b	b	b	b
1555	Brahmangaon	b	b	a	b	a	Yes	Yes	Yes	Yes	c	c	a	a	a	Yes
1556	Shyamganj (I)	b	b	a	c	Yes	Yes	Yes	Yes	Yes	c	b	a	a	a	Yes
1557	Khanpur	b	b	b	b	b	Yes	b	Yes	c	c	c	b	b	Yes	a
1558	Bartakkigram (I)	b	b	a	c	Yes	Yes	Yes	Yes	Yes	c	b	a		Yes	Yes
1559	Hasimabad	b	b	a	b	a	Yes	Yes	a	Yes	c	c	a	a	a	Yes
1560	Chhatraghati (I)	b	b	a	c	a	Yes	a	Yes	Yes	b	c	a	a	a	Yes
1561	Fatepur	c	b	a	c	c	a	c	Yes	c	c					a
1562	Surahar (I)	b	b	a	c	a	a	a	a	Yes	c	c	a		a	Yes

,village roads, banks & credit societies Yes is given, If not available within the de viz; a for < 5 Kms, b for 5-10 Kms lace where facility is available is given).													Availability of miscellaneous facilities (If amenities available code -Yes is given, If not available within the village , the distance range code viz; a for < 5 Kms, b for 5-10 Kms and c for 10+ kms of nearest place where facility is available is given).			
73	74	75	76	77	78	79	80	81	82	83	84	85	86	87	Name of Village	Serial Number
Yes			Yes	b	c	b	Yes	a	c	a	Yes	Yes	Yes	Yes	Mudafat Kochpara	1521
Yes			Yes	a	b	c	Yes	a	c	a	Yes	Yes	Yes	Yes	Sridharpur	1522
Yes			Yes	a	b	c	Yes	a	c	a	Yes	Yes	Yes	Yes	Uttar Mulahati	1523
Yes			Yes	a	b	c	Yes	a	c	a	Yes	Yes	Yes	Yes	Khoa	1524
a			a			c	Yes	a	c	a	Yes	Yes	Yes	Yes	Srikol	1525
Yes			Yes	a	b	c	Yes	Yes	c	a	Yes	Yes	Yes	Yes	Chhatrabhog	1526
Yes			Yes	Yes	b	Yes	Yes	a	Yes	Yes	Yes	Yes	Yes	Yes	Dangram	1527
Yes			Yes	Yes	b	b	Yes	a	c	a	Yes	Yes	Yes	Yes	Shirshi	1528
Yes	b		Yes	Yes	b	b	Yes	a	c	a	Yes	Yes	Yes	Yes	Shyamdas	1529
Yes			Yes	a	b	c	Yes	a	c	a	b	a	Yes	Yes	Bora	1530
Yes			Yes	a	c	c	Yes	a	c	a	Yes	Yes	Yes	Yes	Jotgauri	1531
a	Yes		a	a	a	c	Yes	a	c	a	Yes	Yes	Yes	Yes	Lakshmipur	1532
Yes			Yes	a	b	c	Yes	Yes	c	a	Yes	Yes	Yes	Yes	Dhkshin Bahadurpur	1533
Yes	a		Yes	a	b	c	Yes	Yes	c	b	b	b	Yes	Yes	Kesrail	1534
Yes			a	b	c	c	Yes	a	c	b	c	Yes	Yes	Yes	Gandhnai	1535
															Mudafatmakimpur	1536
Yes			a	b	c	c	Yes	a	c	b	b	b	Yes	Yes	Maheshpur	1537
Yes			a	b	c	c	Yes	b	c	b	b	Yes	Yes	Yes	Dhulinakor	1538
Yes	Yes		a	b	c	c	Yes	a	c	b	c	Yes	Yes	Yes	Dakshin Benail	1539
Yes	a		Yes	b	c	c	Yes	a	c	b	b	c	Yes	Yes	Uttar Benail	1540
Yes	Yes		a	a	c	c	Yes	Yes	c	a	a	a	b	Yes	Kitahar	1541
Yes			Yes	a	b	c	Yes	Yes	Yes	a	c	Yes	Yes	Yes	Arazi Huzuri Kasba	1542
Yes			a	a	c	c	Yes	a	c	a	a	Yes	Yes	Yes	Barakasba	1543
Yes	Yes		Yes	a	c	c	Yes	a	c	a	a	b	Yes	Yes	Kismat Kasba	1544
Yes	Yes		a	a	c	c	Yes	a	c	a	c	a	a	Yes	Jotbasanta	1545
Yes			a	a	c	c	Yes	a	c	a	c	b	Yes	Yes	Mahakhor	1546
Yes			a	a	c	c	Yes	a	c	b	c	b	Yes	Yes	Karanjabari	1547
Yes	a		Yes	b	b	c	Yes	a	c	b	b	c	a	Yes	Jothisya	1548
															Jotsultan	1549
Yes			a	b	c	c	Yes	a	c	a	c	b	a	Yes	Birahar	1550
Yes			a	a	c	b	Yes	a	c	a	b	b	Yes	Yes	Kokil	1551
Yes	Yes	b	Yes	a	b	c	Yes	a	c	a	b	Yes	Yes	Yes	Debrajpur	1552
Yes	Yes	b	Yes	a	c	c	Yes	Yes	c	b	Yes	Yes	Yes	Yes	Kadimabad	1553
Yes	Yes	b	Yes	b	c	c	Yes	b	c	b	Yes	Yes	Yes	Yes	Krishna Charan	1554
Yes			a			c	Yes	a	c	b	c	b	Yes	Yes	Brahmangaon	1555
a		c	a	a	c	c	Yes	a	c	a	b	Yes	Yes	Yes	Shyamganj (I)	1556
a			a			c	Yes	Yes	c	b	b	b	Yes	Yes	Khanpur	1557
a		c	Yes	a	c	c	Yes	Yes	c	Yes	b	Yes	Yes	Yes	Bartakkigram (I)	1558
Yes			a	a	c	c	Yes	a	c	a	c	b	Yes	Yes	Hasimabad	1559
a			Yes	b	b	c	Yes	a	c	a	b	Yes	Yes	Yes	Chhatraghati (I)	1560
a			a			c	Yes	Yes	c	b	Yes	Yes	Yes	Yes	Fatepur	1561
a			Yes	b	b	c	Yes	a	c	a	b	Yes	Yes	Yes	Surahar (I)	1562

Availability of miscellaneous facilities (If amenities available code -Yes is given, If not available within the village , the distance range code viz; a for < 5 Kms, b for 5-10 Kms and c for 10+ kms of nearest place where facility is available is given).												Availability of electricity (Yes/No)			
Serial Number	Name of Village	ASHA (Accredited Social Health Activist)	Community centre with/without TV	Sports Field,	Sports Club / Recreation Centre	Cinema / Video Hall	Public Library	Public Reading Room	Newspaper Supply	Assembly Polling station	Birth & Death Registration Office	Power Supply for Domestic Use (ED)	Power Supply for Agricultural Use (EAG)	Power Supply for Commercial Use (EC)	Power Supply for All Uses (EA)
1	2	88	89	90	91	92	93	94	95	96	97	98	99	100	101
1521	Mudafat Kochpara	Yes	Yes	b	Yes	b	b	Yes	Yes	a	b	Yes	No	No	No
1522	Sridharpur	a	Yes	Yes	Yes	Yes	a	Yes	Yes	b	a	Yes	No	No	No
1523	Uttar Mulahati	a	Yes	a	Yes	a	a	Yes	Yes	b	a	Yes	No	No	No
1524	Khoa	a	Yes	Yes	a	Yes	a	Yes	Yes	b	a	Yes	No	No	No
1525	Srikol	Yes	Yes	Yes	Yes	Yes	Yes	Yes	Yes	a	b	Yes	No	No	No
1526	Chhatrabhog	Yes	Yes	Yes	Yes	a	a	Yes	Yes	b	a	Yes	No	No	No
1527	Dangram	Yes	Yes	Yes	Yes	Yes	Yes	Yes	Yes	b	a	Yes	No	No	No
1528	Shirshi	Yes	Yes	Yes	Yes	a	a	Yes	Yes	Yes	b	Yes	No	No	No
1529	Shyamdas	Yes	Yes	Yes	Yes	a	a	Yes	Yes	b	b	Yes	No	No	No
1530	Bora	a	Yes	Yes	b	a	a	Yes	Yes	b	a	Yes	No	No	No
1531	Jotgaury	a	Yes	Yes	Yes	a	a	Yes	Yes	b	a	Yes	No	No	No
1532	Lakshampur	Yes	Yes	Yes	Yes	Yes	Yes	Yes	Yes	Yes	Yes	Yes	No	No	No
1533	Dhkshin Bahadurpur	Yes	Yes	Yes	Yes	Yes	Yes	Yes	Yes	Yes	Yes	Yes	Yes	No	No
1534	Kesrail	Yes	b	Yes	b	b	b	b	b	Yes	b	Yes	Yes	No	No
1535	Gandhnai	Yes	a	Yes	b	b	b	b	b	a	a	Yes	No	No	No
1536	Mudafatmakampur														
1537	Maheshpur	Yes	Yes	b	b	b	b	b	b	a	b	Yes	No	No	No
1538	Dhulinakor	Yes	Yes	Yes	Yes	b	b	Yes	b	b	b	Yes	No	No	No
1539	Dakshin Benail	a	c	a	c	c	b	b	b	a	b	Yes	No	No	No
1540	Uttar Benail	Yes	Yes	Yes	Yes	Yes	Yes	Yes	Yes	Yes	b	Yes	No	No	No
1541	Kitahar	Yes	Yes	Yes	a	a	a	a	Yes	Yes	Yes	Yes	No	No	No
1542	Arazi Huzuri Kasba	Yes	b	Yes	b	b	a	a	a	Yes	b	Yes	No	No	No
1543	Barakasba	a	Yes	Yes	a	c	a	a	Yes	a	a	Yes	No	No	No
1544	Kismat Kasba	Yes	b	b	a	b	a	a	Yes	a	b	Yes	No	No	No
1545	Jotbasanta	a	b	Yes	b	b	a	a	a	a	a	Yes	No	No	No
1546	Mahakhor	a	Yes	a	b	b	a	a	a	a	a	Yes	No	No	No
1547	Karanjabari	a	Yes	Yes	Yes	b	b	b	b	Yes	a	Yes	No	No	No
1548	Jothisya	a	Yes	c	c	c	b	b	a	a	b	Yes	No	No	No
1549	Jotsultan														
1550	Birahar	Yes	Yes	Yes	b	b	a	a	a	Yes	a	Yes	No	No	No
1551	Kokil	a	Yes	a	a	b	a	a	a	a	a	Yes	No	No	No
1552	Debrajpur	Yes	a	a	b	b	a	a	Yes	Yes	a	Yes	No	No	No
1553	Kadimabad	Yes	Yes	Yes	b	b	b	a	a	Yes	Yes	Yes	No	No	No
1554	Krishna Charan	Yes	b	a	c	c	c	c	a	a	a	Yes	No	No	No
1555	Brahmangaon	Yes	Yes	a	Yes	b	b	b	b	Yes	a	Yes	No	No	No
1556	Shyamganj (I)	Yes	b	a	b	b	a	a	Yes	a	a	Yes	No	Yes	No
1557	Khanpur	a	b	b	b	b	b	b	b	Yes	b	Yes	No	No	No
1558	Bartakkigram (I)	Yes	b	Yes	b	b	a	a	Yes	Yes	a	Yes	Yes	Yes	Yes
1559	Hasimabad	Yes	Yes	a	b	b	a	b	a	Yes	a	Yes	No	No	No
1560	Chhatraghati (I)	Yes	b	a	b	b	b	b	Yes	a	b	Yes	No	No	No
1561	Fatepur	Yes	Yes	Yes	Yes	Yes	Yes	Yes	Yes	Yes	Yes	Yes	No	No	No
1562	Surahar (I)	Yes	b	Yes	b	b	b	b	Yes	a	b	Yes	No	No	No

Nearest Town		Land Use							
		Area under different types of land use (in hectares rounded up to one decimal place)							
Name	Distance range code i.e. a for < 5 Kms, b for 5-10 Kms and c for 10+ kms .	Forests	Area under Non-agricultural Uses	Barren and Un-cultivable land	Permanent Pastures and Other Grazing Lands	Land Under Miscellaneous Tree Crops etc.	Culturable Waste Land	Name of Village	Serial Number
102	103	104	105	106	107	108	109	2	1
GANGARAMPUR c		0	18.2	0	0	0	12	Mudafat Kochpara	1521
GANGARAMPUR c		0	18.2	0	0	0	4.7	Sridharpur	1522
GANGARAMPUR c		0	20.1	0	0	0	1.5	Uttar Mulahati	1523
GANGARAMPUR b		0	29	0	0	0	7	Khoa	1524
GANGARAMPUR b		0	18.6	0	0	0	1	Srikol	1525
GANGARAMPUR c		0	1.5	0	0	0	1.5	Chhatrabhog	1526
GANGARAMPUR c		0	25.6	0	0	0	3	Dangram	1527
GANGARAMPUR c		0	37.6	0	0	0	10	Shirshi	1528
GANGARAMPUR c		0	19.7	0	0	0	1.5	Shyamdas	1529
GANGARAMPUR c		0	57.7	0	0	0	15	Bora	1530
GANGARAMPUR c		0	16	0	0	0	4	Jotgauri	1531
GANGARAMPUR b		0	2	0	0	0	1	Lakshmipur	1532
GANGARAMPUR b		0	13.1	0	0	0	2	Dhkshin Bahadurpur	1533
GANGARAMPUR b		0	158.6	0	0	0	3	Kesrail	1534
GANGARAMPUR b		0	0	0	0	0	4.4	Gandhna	1535
		0	16.4	0	0	0	1	Mudafatmakimpur	1536
GANGARAMPUR b		0	7.7	0	0	0	2	Maheshpur	1537
GANGARAMPUR b		0	0	0	0	0	2	Dhulinakor	1538
GANGARAMPUR b		0	0	0	0	0	2	Dakshin Benail	1539
GANGARAMPUR b		0	26.3	0	0	0	2	Uttar Benail	1540
GANGARAMPUR b		0	12.8	0	0	0	0	Kitahar	1541
GANGARAMPUR b		0	0	0	0	0	0	Arazi Huzuri Kasba	1542
GANGARAMPUR b		0	0	0	0	0	15.6	Barakasba	1543
GANGARAMPUR b		0	7	0	0	0	2	Kismat Kasba	1544
GANGARAMPUR b		0	0	0	0	0	2	Jotbasanta	1545
GANGARAMPUR b		0	2.2	0	0	0	0	Mahakhor	1546
GANGARAMPUR b		0	1	0	0	0	1.2	Karanjabari	1547
GANGARAMPUR b		0	7.6	0	0	0	0.4	Jothisya	1548
		0	0	0	0	0	22.1	Jotsultan	1549
GANGARAMPUR b		0	0	0	0	0	4	Birahar	1550
GANGARAMPUR b		0	0	0	0	0	5	Kokil	1551
GANGARAMPUR b		0	0	0	0	0	15.9	Debrajpur	1552
GANGARAMPUR b		0	0	0	0	0	17.4	Kadimabad	1553
GANGARAMPUR b		0	0	0	0	0	24.5	Krishna Charan	1554
GANGRAMPUR b		0	3.5	0	0	0	0	Brahmangaon	1555
RAIGANGE b		0	11.1	0	0	0	2	Shyamganj (I)	1556
GANGARAMPUR b		0	6	0	0	0	1	Khanpur	1557
RAIGANJ b		0	0.9	0	0	0	11	Bartakkigram (I)	1558
GANGRAMPUR b		0	0.5	0	0	0	5	Hasimabad	1559
GANGRAMPUR c		0	7.2	0	0	0	33	Chhatraghati (I)	1560
		0	19.5	0	0	0	2	Fatepur	1561
GANGARAMPUR b		0	11.8	0	0	0	42.5	Surahar (I)	1562

Land Use												
Area under different types of land use (in hectares rounded up to one decimal place)							Area irrigated by source (in hectare).					
Serial Number	Name of Village	Fallow lands other than current fallows	Current Fallows	Net Area Sown	Total Irrigated Land Area	Total Un-irrigated Land Area	Canals (C)	Wells/Tube-wells(W/TW)	Tanks/Lakes(T/L)	Water Falls(WF)	Others(O)	
1	2	110	111	112	113	114	115	116	117	118	119	
1521	Mudafat Kochpara	0	0	18.4	17.8	0.6	0	13.8	0	0	4	
1522	Sridharpur	0	0	68	7	61	0	0	7	0	0	
1523	Uttar Mulahati	0	0	59	6	53	0	0	6	0	0	
1524	Khoa	0	0	121.8	10	111.8	0	0	10	0	0	
1525	Srikol	0	0	59	9	50	0	0	9	0	0	
1526	Chhatrabhog	0	0	41	3	38	0	0	3	0	0	
1527	Dangram	0	0	84	9	75	0	0	9	0	0	
1528	Shirshi	0	0	160.4	15	145.4	0	0	15	0	0	
1529	Shyamdas	0	0	61	7	54	0	0	7	0	0	
1530	Bora	0	0	223	35	188	0	30	5	0	0	
1531	Jotgaury	0	0	63.1	17	46.1	0	10	7	0	0	
1532	Lakshampur	0	0	53	27	26	0	20	5	0	2	
1533	Dhkshin Bahadurpur	0	0	62	62	0	0	0	62	0	0	
1534	Kesrail	0	0	24.2	22	2.2	0	8	12	0	2	
1535	Gandhna	0	0	148.2	135.6	12.6	0	0	135.6	0	0	
1536	Mudafatmakampur	0	0	52.8	22	30.8	0	0	22	0	0	
1537	Maheshpur	0	0	41	38	3	0	0	38	0	0	
1538	Dhulinakor	0	0	106.8	100	6.8	0	0	100	0	0	
1539	Dakshin Benail	0	0	101.7	80	21.7	0	0	80	0	0	
1540	Uttar Benail	0	0	87.4	86	1.4	0	0	86	0	0	
1541	Kitahar	0	0	76	66	10	0	0	66	0	0	
1542	Arazi Huzuri Kasba	0	0	76.7	70	6.7	0	0	70	0	0	
1543	Barakasba	0	0	236.7	205	31.7	0	30.8	174.2	0	0	
1544	Kismat Kasba	0	0	171.5	162	9.5	0	0	162	0	0	
1545	Jotbasanta	0	0	91.3	89.3	2	0	0	89.3	0	0	
1546	Mahakhor	0	0	87.1	73	14.1	0	0	73	0	0	
1547	Karanjabari	0	0	109.7	85	24.7	0	20.2	64.8	0	0	
1548	Jothisya	0	0	54.6	5.7	48.9	0	0	5.7	0	0	
1549	Jotsultan	0	0	62.6	60	2.6	0	0	60	0	0	
1550	Birahar	0	0	109.8	95	14.8	0	0	95	0	0	
1551	Kokil	0	0	195	165	30	0	0	165	0	0	
1552	Debrajpur	0	0	64	64	0	0	0	64	0	0	
1553	Kadimabad	0	0	52	52	0	0	0	52	0	0	
1554	Krishna Charan	0	0	50	50	0	0	0	50	0	0	
1555	Brahmangaon	0	0	222.9	222.7	0.3	0	155.7	67	0	0	
1556	Shyamganj (I)	0	0	53.4	44.8	8.5	0	37.8	7	0	0	
1557	Khanpur	0	0	59.3	49	10.3	0	41	8	0	0	
1558	Bartakkigram (I)	0	0	352	193.6	158.4	0	173.6	20	0	0	
1559	Hasimabad	0	0	49.1	44.5	4.6	0	0	44.5	0	0	
1560	Chhatraghati (I)	0	0	53.2	29.3	24	0	19.3	10	0	0	
1561	Fatepur	0	0	47	30	17	0	20	10	0	0	
1562	Surahar (I)	0	0	86.4	47.5	38.9	0	40	7.5	0	0	

Name of three most important commodities manufactured			Name of Village	Serial Number
First	Second	Third		
120	121	122	2	1

Mudafat Kochpara	1521
Sridharpur	1522
Uttar Mulahati	1523
Khoa	1524
Srikol	1525
Chhatrabhog	1526
Dangram	1527
Shirshi	1528
Shyamdas	1529
Bora	1530
Jotgauri	1531
Lakshmipur	1532
Dhkshin Bahadurpur	1533
Kesrail	1534
Gandhnai	1535
Mudafatmakimpur	1536
Maheshpur	1537
Dhulinakor	1538
Dakshin Benail	1539
Uttar Benail	1540
Kitahar	1541
Arazi Huzuri Kasba	1542
Barakasba	1543
Kismat Kasba	1544
Jotbasanta	1545
Mahakhor	1546
Karanjabari	1547
Jothisya	1548
Jotsultan	1549
Birahar	1550
Kokil	1551
Debrajpur	1552
Kadimabad	1553
Krishna Charan	1554
Brahmangaon	1555
Shyamganj (I)	1556
Khanpur	1557
Bartakkigram (I)	1558
Hasimabad	1559
Chhatraghati (I)	1560
Fatepur	1561
Surahar (I)	1562

Census of India 2011
Amenities and Land use

Serial Number	Name of Village	Location code no.	Total area of the village (in hectares rounded up to one decimal place)	Total population (2011 census)	Number of households (2011 census)	Number of educational amenities available in village , the distance range code viz; a for 0-5 kms, b for 5-10 kms, c for 10+ kms of nearest place where facility is available							
						Pre-Primary school (PP)	Primary school (P)	Middle school (M)	Secondary School (S)	Senior Secondary school (SS)	Degree college of arts , science & commerce (ASC)	Engineering college(EC)	Medical college (MC)
1	2	3	4	5	6	7	8	9	10	11	12	13	14
1563	Kiamudipur	311896	48.8	0	0								
1564	Nagpara (I)	311897	152.2	729	161	1	1	a	a	a	b	c	c
1565	Pundari	311898	240.3	1863	466	1	1	1	1	a	a	c	c
1566	Kanaipur (I)	311899	82.2	450	96	b	a	a	a	a	b	c	c
1567	Karanjipara	311900	52.8	500	117	1	1	a	a	b	b	c	c
1568	Mobarakpur (I)	311901	70.9	619	130	1	1	1	a	a	b	c	c
1569	Asrafpur	311902	124.6	318	77	2	1		a	a	b	c	
1570	Palbhabanipur (I)	311903	170.5	499	126	1	1	a	a	a	c	c	c
1571	Nehal	311904	129.2	350	85	1	1	a	a	a	a	c	c
1572	Bishahar (I)	311905	203.3	1020	244	1	1	a	a	a	c	c	c
1573	Gurkhair	311906	215.4	2162	507	1	1	a	a	a	a	c	c
1574	Asal Banagram (I)	311907	94.6	825	193	1	1	a	a	a	b	c	c
1575	Kundana	311908	90.7	654	144	1	1	a	b	b	b	c	c
1576	Baje Banagram (I)	311909	58	614	161	a	a	a	a	a	b	c	c
1577	Atharbbabati	311910	69.5	18	5	a	a	a	a	a	a	c	c
1578	Balihara (I)	311911	124.9	1862	445	2	1	1	1	1	b	c	c
1579	Kakihar	311912	74.8	551	143	1	1	a	b	b	b	c	c
1580	Khayerbari (I)	311913	79.9	1270	265	a	a	a	a	a	b	c	c
1581	Sobhanpur	311914	85.8	43	9	b	a	b	a	b	b	c	b
1582	Chhatra Kunda	311915	124	907	209	1	1	a	b	b	b	c	c
1583	Jotgora	311916	60.5	345	73	a	a	a	b	b	b	c	c
1584	Dangapara Belua (I)	311917	78.8	256	62	a	a	a	a	a	b	c	c
1585	Aminpur	311918	40.5	158	35	a	a			a	c		
1586	Titidanga (I)	311919	39.9	0	0								
1587	Charla	311920	73.1	315	70	a	a			a	c		
1588	Fayezullapur	311921	157.2	700	154	1	1			a	c		
1589	Khayer Bari	311922	67.5	426	92	1	1			1	b	c	
1590	Jafarpur	311923	52.5	292	64	a	a				a	c	
1591	Kasba	311924	154.4	1123	243	1	1	1	1	1	c		
1592	Bahirdhanjor	311925	174.6	919	206	1	1			a	c		
1593	Raghunathpur	311926	41.7	25	5	a	a			a	c		
1594	Bagulahar	311927	87.6	826	184	a	a			a	c		
1595	Maliandighi	311928	243.8	1202	266	2	2			b	c		
1596	Maliari	311929	60.8	538	124	1	a			1	c		
1597	Chakla	311930	189.3	1549	355	2	2	1	1	a	c		
1598	Oriapara	311931	46	0	0								
1599	Bimalanandapur	311932	143.3	656	145	1	1			a	c		
1600	Parmahasu	311933	113	581	127	1	1			a	c		
1601	Raynagar	311934	256.4	958	219	1	1			a	c		
1602	Ranthail	311935	72.2	537	116	1	1	a	b	b	b	c	c
1603	Nikharpara	311936	74.6	232	52	a	a	a	a	a	b	c	c
1604	Tularam	311937	61	113	30	1	1		a	c	c		

- Village Directory

(As in 2009)

le. (If not available within the : < 5 Kms, b for 5-10 Kms and c cility is available is given).										Number of Medical Amenities available. (If not available within the village , the distance range code viz; a for < 5 Kms, b for 5-10 Kms and c for 10+ kms of nearest place where facility is available is given).										Name of Village	Serial Number
Management institute (MI)	Polytechnic (Pt)	Vocational training school /ITI	Non-formal training centre (NFTC)	Special school for disabled (SSD)	Others (specify)	Community health centre (CHC)	Primary health centre (PHC)	Primary health sub centre (PHS)	Maternity and child welfare centre (MCW)	T.B. clinic (TBC)	Hospital-allopathic (HA)	Hospital-alternative medicine (HO)	Dispensary (D)	Veterinary hospital (VH)	Mobile health clinic (MHC)	Family welfare centre (FWC)					
15	16	17	18	19	20	21	22	23	24	25	26	27	28	29	30	31	2	1			
																	Kiamudipur	1563			
c	c	c	b	c		c	b	b	b	b	b	c	b	b	c	b	Nagpara (I)	1564			
c	c	a					a	1	1	1	c		a	c	1	1	Pundari	1565			
c	c	c	c	c		c	b	b	b	b	b	c	b	b	c	b	Kanaipur (I)	1566			
c	c	c	c				b	a	a	a	c		b	c	a	a	Karanjipara	1567			
c	c	c	c	c		c	b	b	b	b	b	c	b	b	c	b	Mobarakpur (I)	1568			
	c	c				b	b	a		1	c			c	a	1	Asrafpur	1569			
c	c	c	c	c		c	a	a	c	c	a	c	c	c	c	c	Palbhabanipur (I)	1570			
c	c	c	c	c			a	b	b	b	c	a	a	c	a	a	Nehal	1571			
c	c	c	c	c		c	a		1	c	c	a	c	c	c	c	Bishahar (I)	1572			
c	c	a		2	c	c	a		1	c	c	c	c	a	a		Gurkhair	1573			
c	c	c	b	c		c	a	a	a	a	b	c	b	b	c	b	Asal Banagram (I)	1574			
c	c	c	c	c		c	b	a	c	c	c	c	b	b	c	c	Kundana	1575			
c	c	c	b	c		c	a	a	a	a	b	c	b	b	c	b	Baje Banagram (I)	1576			
c	c	c	a	c		c	a	a	c	c	c	c	a	a	c	c	Atharbbabati	1577			
c	c	c	b	c		c		1	1	1	b		1	c	b	b	Balihara (I)	1578			
c	c	c	c	c		c	b	a	c	c	c	c	b	b	c	c	Kakihar	1579			
c	c	c	b	c	b	1	c	a	a	a	a	a	c	b	b	c	Khayerbari (I)	1580			
c	c	b	b	b	b		b	a	b	b	b	b	b	b	b	b	Sobhanpur	1581			
c	c	b	c	c		c	b	a	c	c	c	c	c	b	c	b	Chhatra Kunda	1582			
c	c	b	c	c		c	b	a	c	c	c	c	c	b	c	c	Jotgora	1583			
c	c	c	b	c		c	a	a	c	b	a	c	b	b	c	b	Dangapara Belua (I)	1584			
		c					c	a	c	c	c		c	c			Aminpur	1585			
																	Titidanga (I)	1586			
		c					c	a	c	c	c		c	c			Charla	1587			
		c					c	b	c	c	c		c	c			Fayezullapur	1588			
		c					c	b	c	c	c		c	c		c	Khayer Bari	1589			
		c					c	a	c	c	c		c	c		c	Jafarpur	1590			
	c					c	c		1	c	c	c		c		c	Kasba	1591			
	c						c	a	c	c	c		a	c	c	c	Bahirdhanjor	1592			
	c						c	b		c	c		c	c		c	Raghunathpur	1593			
		c					c	a	c	c	c		c	c		c	Bagulahar	1594			
		c				c	c	a	c	c	c			c	c		Maliandighi	1595			
		c					c	a		c	c		c	c		c	Maliari	1596			
		c					c	a		c	c		c	c		c	Chakla	1597			
																	Oriapara	1598			
		c					c	a	c	c	c		c	c		c	Bimalanandapur	1599			
		c					c	a	c	c	c		c	c		c	Parmahasu	1600			
		c					c	b	c	c	c		c	c		c	Raynagar	1601			
c	c	b	c	c		c	b	a	c	c	c	c	c	b	c	c	Ranthail	1602			
c	c	c	c	c		c	b	b	c	c	c	c	b	b	c	c	Nikharpara	1603			
	c	c	c				c	c	b	b	c		c	b	b		Tularam	1604			

Serial Number	Name of Village	Number of Non-Government Medical Amenities available.							Availability of drinking water - Yes / No							
		Charitable non Govt. hospital/Nursing home.	Medical practitioner with MBBS Degree	Medical practitioner with other degree	Medical practitioner with no degree	Traditional practitioner and faith healer .	Medicine Shop	Others	Tap water (Treated/Untreated)	Well water (Covered / Uncovered well)	Hand Pump	Tube wells / Bore well	Spring	River / Canal	Tank / Pond / Lake	Others
1	2	32	33	34	35	36	37	38	39	40	41	42	43	44	45	46
1563	Kiamudipur															
1564	Nagpara (I)	0	0	0	0	0	0	0	No	No	Yes	No	No	No	Yes	No
1565	Pundari	2	2	2	2	2	2	2	No	No	No	Yes	No	No	Yes	No
1566	Kanaipur (I)	0	0	0	0	0	0	0	No	No	Yes	No	No	No	Yes	No
1567	Karanjipara	0	0	0	0	0	0	0	No	Yes	No	Yes	No	No	Yes	No
1568	Mobarakpur (I)	0	0	0	0	0	0	0	No	No	Yes	No	No	No	Yes	No
1569	Asrafpur	0	0	0	0	0	3	0	No	No	Yes	Yes	No	No	Yes	No
1570	Palbhabanipur (I)	0	0	0	1	0	0	0	No	No	Yes	No	No	No	Yes	No
1571	Nehal	0	0	0	0	0	0	0	No	No	No	Yes	No	No	Yes	No
1572	Bishahar (I)	0	0	0	0	0	0	0	No	No	Yes	No	No	No	Yes	No
1573	Gurkhair	0	0	0	2	0	0	0	No	No	Yes	Yes	No	No	Yes	No
1574	Asal Banagram (I)	0	0	0	2	0	1	0	No	No	Yes	No	No	No	Yes	No
1575	Kundana	0	0	0	0	0	0	0	No	No	Yes	Yes	No	No	Yes	No
1576	Baje Banagram (I)	0	0	0	0	0	0	0	Yes	No	Yes	No	No	No	Yes	No
1577	Atharbbabati	0	0	0	0	0	0	0	No	No	No	No	No	No	Yes	No
1578	Balihara (I)	0	1	0	1	0	3	0	Yes	No	Yes	Yes	No	No	Yes	No
1579	Kakihar	0	0	0	0	0	0	0	No	Yes	Yes	No	No	No	Yes	No
1580	Khayerbari (I)	0	0	0	0	0	0	0	No	No	Yes	No	No	No	Yes	No
1581	Sobhanpur	0	0	0	0	0	0	0	No	No	Yes	Yes	No	No	Yes	No
1582	Chhatra Kunda	0	0	0	0	1	0	0	No	Yes	Yes	Yes	No	Yes	Yes	No
1583	Jotgora	0	0	0	0	1	0	0	No	No	Yes	Yes	No	Yes	Yes	No
1584	Dangapara Belua (I)	0	0	0	0	0	0	0	Yes	No	Yes	No	No	No	Yes	No
1585	Aminpur	0	0	0	0	0	0	0	No	No	Yes	No	No	No	No	No
1586	Titidanga (I)															
1587	Charla	0	0	0	0	0	0	0	No	No	Yes	No	No	No	No	No
1588	Fayezullapur	0	0	0	0	0	0	0	No	No	Yes	No	No	No	No	No
1589	Khayer Bari	0	0	0	0	0	0	0	No	No	Yes	No	No	No	No	No
1590	Jafarpur	0	0	0	0	0	0	0	No	No	Yes	No	No	No	No	No
1591	Kasba	0	0	0	1	0	1	0	No	No	Yes	Yes	No	No	No	No
1592	Bahirdhanjor	0	0	0	0	0	0	0	No	No	Yes	Yes	No	No	No	No
1593	Raghunathpur	0	0	0	0	0	0	0	No	No	Yes	No	No	No	No	No
1594	Bagulahar	0	0	0	0	0	0	0	No	No	Yes	No	No	No	No	No
1595	Maliandighi	0	0	0	3	3	0	0	No	No	Yes	Yes	No	No	No	No
1596	Maliari	0	0	0	0	0	0	0	No	No	Yes	Yes	No	No	No	No
1597	Chakla	0	0	0	0	0	0	0	No	No	Yes	Yes	No	No	No	No
1598	Oriapara															
1599	Bimalanandapur	0	0	0	0	0	0	0	No	No	Yes	No	No	No	No	No
1600	Parmahasu	0	0	0	0	0	0	0	No	No	Yes	No	No	No	No	No
1601	Raynagar	0	0	0	0	0	0	0	No	No	Yes	No	No	No	No	No
1602	Ranthail	0	0	0	0	0	0	0	No	No	Yes	Yes	No	Yes	Yes	No
1603	Nikharpara	0	0	0	0	1	0	0	No	No	Yes	Yes	No	No	Yes	No
1604	Tularam	0	0	0	0	0	0	0	No	No	Yes	Yes	No	No	Yes	No

Availability of toilet & others Yes / No				Communication and transport facilities (If amenities available code -Yes is given except for Village Pin Code ,If not available within the village , the distance range code viz; a for < 5 Kms, b for 5-10 Kms and c for 10+ kms of nearest place where facility is available is given).									
Community toilet including bath.	Community toilet excluding bath.	Rural sanitary mart or sanitary hardware outlet available near the village.	Community bio- gas or recycle of waste for productive use.	Post office(PO)	Sub post office (SPO)	Post & Telegraph office (P&TO)	Village Pin Code	Telephones (Land lines)	Public call office (PCO)	Mobile phone coverage	Name of Village	Serial Number	
47	48	49	50	51	52	53	54	55	56	57	2	1	
											Kiamudipur	1563	
No	No	No	No	b	a	c		b	a	Yes	Nagpara (I)	1564	
No	No	No	No	a	c	c	733125	Yes	a	Yes	Pundari	1565	
No	No	No	No	b	Yes	c		b	a	Yes	Kanaipur (I)	1566	
No	No	No	No	b	a	c	733125	Yes	a	Yes	Karanjipara	1567	
No	No	No	No	b	a	c		b	a	Yes	Mobarakpur (I)	1568	
No	No	Yes	No	a	b	c	733128	b	a	Yes	Asrafpur	1569	
No	No	No	No	c	a	c		c	c	Yes	Palbhabanipur (I)	1570	
No	No	No	No	a	a	c	733125	a	a	Yes	Nehal	1571	
No	No	No	No	c	a	c		c	c	Yes	Bishahar (I)	1572	
No	No	No	No	c	a	c	733125	Yes	Yes	Yes	Gurkhair	1573	
No	No	No	No	a	b	b		a	a	Yes	Asal Banagram (I)	1574	
No	No	No	No	a	b	b	733125	b	b	b	Kundana	1575	
No	No	No	No	a	b	b		a	a	Yes	Baje Banagram (I)	1576	
No	No	No	No	a	a	a	733125	a	a	a	Atharbbabati	1577	
No	No	No	No	b	Yes	b		b	Yes	Yes	Balihara (I)	1578	
No	No	No	No	a	b	b	733125	b	b	b	Kakihar	1579	
No	No	No	No	a	b	b		a	a	Yes	Khayerbari (I)	1580	
No	No	No	No	a	b	b	733125	b	b	b	Sobhanpur	1581	
No	No	No	No			b	733125	a	b	b	Chhatra Kunda	1582	
No	No	No	No	c	b	c	733125	b	b	Yes	Jotgora	1583	
No	No	No	No	b	a	b		c	a	Yes	Dangapara Belua (I)	1584	
No	No	Yes	No	a	c	c	733132	Yes	a	Yes	Aminpur	1585	
											Titidanga (I)	1586	
No	No	No	No	a	c	c	733128	Yes	a	Yes	Charla	1587	
No	No	No	No	a	c	c	733125	Yes	c	Yes	Fayezullapur	1588	
No	No	Yes	No	Yes	c	c	733125	Yes	a	Yes	Khayer Bari	1589	
No	No	Yes	No	a	c	c	733125	Yes	a	Yes	Jafarpur	1590	
No	No	Yes	No	a	c	c	733125	Yes	Yes	Yes	Kasba	1591	
No	No	Yes	No	a	c	c	733128	a	b	Yes	Bahirdhanjor	1592	
No	No	No	No	a	c	c	733123	a	a	Yes	Raghunathpur	1593	
No	No	Yes	No	a	c	c	733125	Yes	a	Yes	Bagulahar	1594	
No	No	Yes	No	Yes	c	c	733125	b	a	Yes	Maliandighi	1595	
No	No	Yes	No	a	c	c	733125	Yes	a	Yes	Maliari	1596	
No	No	Yes	No	a	c	c	733125	Yes	a	Yes	Chakla	1597	
											Oriapara	1598	
No	No	No	No	a	c	c	733125	a	a	Yes	Bimalanandapur	1599	
No	No	No	No	a	c	c	733132	Yes	a	Yes	Parmahasu	1600	
No	No	Yes	No	a	c	c	733125	Yes	a	Yes	Raynagar	1601	
No	No	No	No	c	b	c	733125	b	a	Yes	Ranthail	1602	
No	No	No	No	c	b	b	733125	b	Yes	Yes	Nikharpara	1603	
No	No	No	No	a	c	c	733125	a	b	b	Tularam	1604	

Communication and transport facilities (If amenities available code -Yes is given except for Village Pin Code ,If not available within the village , the distance range code viz; a for < 5 Kms, b for 5-10 Kms and c for 10+ kms of nearest place where facility is available is given).														Village connected to highways (If amenities available code -' village , the distance range co and c for 10+ kms of nearest p			
Serial Number	Name of Village	Internet cafes/ Common service centre (CSC)	Private courier facility	Bus service (Public & Private)	Railway stations	Auto/Modified Autos	Taxis and Vans	Tractors	Cycle-pulled rickshaws(Manual & Machine driven)	Carts driven by animals	Sea /River ferry service	Connected to national highway(NH)	Connected to state highway(SH)	Connected to major district road (MDR)	Connected to others district road	Pucca roads	
1	2	58	59	60	61	62	63	64	65	66	67	68	69	70	71	72	
1563	Kiamudipur																
1564	Nagpara (I)	b	b	a	c	a	Yes	a	a	Yes	c	b	a	a	b	a	
1565	Pundari	a	a	Yes	c	Yes	Yes	Yes	Yes	Yes	c	c		Yes	Yes	Yes	
1566	Kanaipur (I)	b	b	a	c	c	Yes	c	Yes	Yes	c	b	a	a	b	a	
1567	Karanjipara	b	b	a	c	a	Yes	Yes	a	Yes	c	c	b	Yes	a	Yes	
1568	Mobarakpur (I)	b	b	a	c	Yes	Yes	Yes	Yes	Yes	c	b	a	a	b	a	
1569	Asrafpur	c	b	b	c	c	a	b	a	Yes	c	c	b	a	Yes	a	
1570	Palbhabanipur (I)	c	c	c	c	a	Yes	Yes	Yes	Yes	c	b	c	a	a	a	
1571	Nehal	a	c	a	c	a	Yes	Yes	a	Yes	c	c	b	Yes	a	a	
1572	Bishahar (I)	c	c	c	c	Yes	Yes	Yes	Yes	Yes	c	b	a	a	a	a	
1573	Gurkhair	a	a	Yes	c	a	Yes	Yes	Yes	Yes	c	c	c	c	Yes	Yes	
1574	Asal Banagram (I)	b	b	b	c	a	Yes	Yes	Yes	Yes	c	a	b	b	Yes	Yes	
1575	Kundana	b	b	b	b	b	Yes	a	Yes	Yes	c	c	b	b	Yes	a	
1576	Baje Banagram (I)	b	b	b	c	a	Yes	Yes	Yes	Yes	c	a	b	b	Yes	Yes	
1577	Atharbbabati	a	a	a	c	c	a	a	a	Yes	c	c	c	b	a	b	
1578	Balihara (I)	b	b	b	c	Yes	Yes	Yes	Yes	Yes	c	b			b	Yes	
1579	Kakihar	b	b	b	b	b	Yes	b	Yes	c	c	c	b	b	Yes	a	
1580	Khayerbari (I)	b	b	b	c	Yes	Yes	Yes	Yes	Yes	c	b	b	a	a	a	
1581	Sobhanpur	b	b	b	c	b	Yes	Yes	Yes	b	b	c	c	b	a	b	
1582	Chhatra Kunda	c	b	b	c	c	a	c	Yes	c	c	c	c	b	a	a	
1583	Jotgora	b	c	b	c	b	Yes	Yes	Yes	Yes	c	c	b	a	b	a	
1584	Dangapara Belua (I)	b	b	a	c	a	Yes	Yes	Yes	Yes	c	b		a	a	Yes	
1585	Aminpur	c	c	c	c	a	Yes	Yes	Yes	Yes	c	c	c	c	Yes	b	
1586	Titidanga (I)																
1587	Charla	a	c	c	c	a	Yes	Yes	Yes	Yes	c	c	c	c	Yes	b	
1588	Fayezullapur	c	c	c	c	a	Yes	Yes	Yes	Yes	c	c	c	c	Yes	b	
1589	Khayer Bari	a	c	c	c	Yes	a	a	Yes	Yes	c				Yes	Yes	
1590	Jafarpur	a	c	b	c	a	a	Yes	Yes	Yes	c	c	c	c	Yes	b	
1591	Kasba	c	c	b	c	Yes	Yes	Yes	Yes	Yes	b	c	c	c	Yes	Yes	
1592	Bahirdhanjor	c	c	b	c	a	Yes	Yes	Yes	Yes	b	c	c		Yes	a	
1593	Raghunathpur	c	c	b	c	a	a	a	a	Yes	c	c	c	c	a	a	
1594	Bagulahar	a	c	b	c	a	Yes	Yes	Yes	Yes	c				Yes	a	
1595	Maliandighi	a	c	c	c	Yes	Yes	a	Yes	c	c	c	c	b	Yes	a	
1596	Maliari	c	c	b	c	a	Yes	Yes	Yes	Yes	c	c	c	c	Yes	b	
1597	Chakla	c	c	b	c	Yes	Yes	Yes	Yes	Yes	c	c	c	c	Yes	b	
1598	Oriapara																
1599	Bimalanandapur	a	c	c	c	a	a	a	Yes	a	c	c	c	c	Yes	a	
1600	Parmahasu	c	c	c	c	a	Yes	Yes	Yes	Yes	c	c	c	c	Yes	b	
1601	Raynagar	c	c	c	c	Yes	Yes	Yes	Yes	Yes	c	c	c	c	Yes	a	
1602	Ranthail	b	c	b	c	b	Yes	Yes	Yes	c	c	c	c	b	a	a	
1603	Nikharpara	b	b	a	c	b	Yes	Yes	Yes	c	c	c	b	a	a	a	
1604	Tularam	c	b	b	b	c	b	c	b	Yes	c	c	b	a	a	a	

,village roads, banks & credit societies Yes is given, If not available within the de viz; a for < 5 Kms, b for 5-10 Kms lace where facility is available is given).														Availability of miscellaneous facilities (If amenities available code -Yes is given, If not available within the village , the distance range code viz; a for < 5 Kms, b for 5-10 Kms and c for 10+ kms of nearest place where facility is available is given).		
73	74	75	76	77	78	79	80	81	82	83	84	85	86	87	Name of Village	Serial Number
															Kiamudipur	1563
a			Yes	b	b	c	Yes	a	c	a	b	Yes	Yes	Yes	Nagpara (I)	1564
Yes			a	a	c	c	Yes	Yes	c	a	a	a	Yes	Yes	Pundari	1565
a			Yes	b	b	c	Yes	a	c	a	b	Yes	Yes	Yes	Kanaipur (I)	1566
Yes			a	a	c	c	Yes	a	c	b	c	b	Yes	Yes	Karanjipara	1567
Yes			Yes	b	b	c	Yes	Yes	c	a	b	Yes	Yes	Yes	Mobarakpur (I)	1568
Yes	Yes		Yes	a	c	Yes	Yes	Yes	c	b	a	b	a	Yes	Asrafpur	1569
a			Yes	a	c	c	Yes	a	c	a	c	Yes	Yes	Yes	Palbhabanipur (I)	1570
Yes			a	a	c	c	Yes	a	c	a	c	a	a	Yes	Nehal	1571
a		c	Yes	a	c	c	Yes	a	c	Yes	c	Yes	Yes	Yes	Bishahar (I)	1572
a			a	a	a	c	Yes	Yes	c	a	a	a	Yes	Yes	Gurkhair	1573
Yes	b	c	Yes	a	b	c	Yes	Yes	c	Yes	b	Yes	Yes	Yes	Asal Banagram (I)	1574
a			a	b	b	c	Yes	a	c	b	b	b	Yes	Yes	Kundana	1575
Yes	b	c	Yes	a	b	c	Yes	a	c	a	b	Yes	Yes	Yes	Baje Banagram (I)	1576
a			a	a	a	c	a	a	c	a	a	a	a	Yes	Atharbbabati	1577
Yes		c	Yes	Yes	b	Yes	Yes	a	c	a	b	Yes	Yes	Yes	Balihara (I)	1578
a			a	b	b	c	Yes	a	c	b	b	b	Yes	Yes	Kakihar	1579
Yes		c	Yes	a	b	c	Yes	Yes	c	a	b	Yes	Yes	Yes	Khayerbari (I)	1580
Yes	b	b	Yes	b	b	c	Yes	b	c	b	b	Yes	Yes	b	Sobhanpur	1581
a			a	b	b	b	Yes	a	b	b	b	b	Yes	Yes	Chhatra Kunda	1582
a			a	a	b	c	Yes	a	b	a	b	b	Yes	Yes	Jotgora	1583
a		c	Yes	a	c	c	Yes	a	c	a	b	Yes	Yes	Yes	Dangapara Belua (I)	1584
Yes		c	b	c	c	c	Yes	a	c	a	Yes	c	Yes	Yes	Aminpur	1585
															Titidanga (I)	1586
Yes		c	b	c	c	c	Yes	Yes	c	a	Yes	c	Yes	Yes	Charla	1587
Yes		c	b	c	c	c	Yes	a	c	a	Yes	c	Yes	Yes	Fayezullapur	1588
a		c	b	c	c	c	Yes	Yes	c	Yes	Yes	c	Yes	Yes	Khayer Bari	1589
Yes		c	b	c	c	c	Yes	a	c	a	Yes	c	Yes	Yes	Jafarpur	1590
a		b	b	c	c	c	Yes	Yes	c	Yes	c	c	Yes	Yes	Kasba	1591
a		b	b	c	c	b	Yes	a	c	a	c	c	Yes	Yes	Bahirdhanjor	1592
a		c	b	c	c	c	a	a	b	a	Yes	c	a	Yes	Raghunathpur	1593
a			b	c	c	c	Yes	a	c	a	Yes	c	Yes	Yes	Bagulahar	1594
Yes	c	c	b	c	c	c	Yes	Yes	c	Yes	Yes	c	Yes	Yes	Maliandighi	1595
a		c	b	c	c	c	Yes	a	c	a	Yes	c	Yes	Yes	Maliari	1596
a		c	b	c	c	Yes	Yes	a	c	a	Yes	c	Yes	Yes	Chakla	1597
															Oriapara	1598
a		Yes	b	c	c	c	Yes	a	c	Yes	Yes	c	Yes	Yes	Bimalanandapur	1599
Yes		c	b	c	c	c	Yes	a	c	a	Yes	c	a	Yes	Parmahasu	1600
Yes		c	b	c	c	c	Yes	a	c	b	Yes	c	Yes	Yes	Raynagar	1601
a			b	b	b	c	Yes	Yes	c	b	b	b	Yes	Yes	Ranthail	1602
Yes	a		a	b	b	b	Yes	a	b	b	b	b	a	Yes	Nikharpara	1603
Yes	b		Yes	b	b	c	Yes	a	c	a	b	c	b	Yes	Tularam	1604

Availability of miscellaneous facilities (If amenities available code -Yes is given, If not available within the village , the distance range code viz; a for < 5 Kms, b for 5-10 Kms and c for 10+ kms of nearest place where facility is available is given).												Availability of electricity (Yes/No)			
Serial Number	Name of Village	ASHA (Accredited Social Health Activist)	Community centre with/without TV	Sports Field,	Sports Club / Recreation Centre	Cinema / Video Hall	Public Library	Public Reading Room	Newspaper Supply	Assembly Polling station	Birth & Death Registration Office	Power Supply for Domestic Use (ED)	Power Supply for Agricultural Use (EAG)	Power Supply for Commercial Use (EC)	Power Supply for All Uses (EA)
1	2	88	89	90	91	92	93	94	95	96	97	98	99	100	101
1563	Kiamudipur														
1564	Nagpara (I)	Yes	b	Yes	b	b	b	b	Yes	Yes	b	Yes	No	No	No
1565	Pundari	Yes	a	Yes	Yes	a	a	a	a	Yes	a	Yes	No	No	No
1566	Kanaipur (I)	Yes	b	a	b	b	b	b	Yes	a	b	Yes	No	No	No
1567	Karanjipara	a	Yes	a	b	b	b	b	b	a	a	Yes	No	No	No
1568	Mobarakpur (I)	Yes	b	Yes	b	b	b	b	Yes	Yes	b	Yes	No	No	No
1569	Asrafpur	a	Yes	Yes	Yes	Yes	Yes	Yes	Yes	a	a	Yes	No	No	No
1570	Palbhabanipur (I)	Yes	c	Yes	c	c	a	a	Yes	Yes	a	Yes	No	No	No
1571	Nehal	a	Yes	a	a	a	a	a	a	a	a	Yes	No	No	No
1572	Bishahar (I)	Yes	c	Yes	c	c	a	a	Yes	a	a	Yes	Yes	Yes	Yes
1573	Gurkhair	Yes	Yes	Yes	Yes	a	a	a	a	Yes	a	Yes	No	Yes	No
1574	Asal Banagram (I)	Yes	b	a	b	b	a	a	Yes	Yes	a	Yes	Yes	Yes	Yes
1575	Kundana	a	b	b	b	b	b	b	b	Yes	b	Yes	No	No	No
1576	Baje Banagram (I)	Yes	b	a	b	b	a	a	Yes	a	a	Yes	Yes	No	No
1577	Atharbbabati	a	Yes	a	a	a	a	a	a	a	a	Yes	No	No	No
1578	Balihara (I)	Yes	b	a	a	b	a	a	Yes	Yes	Yes	Yes	Yes	Yes	Yes
1579	Kakihar	a	b	b	b	b	b	b	b	Yes	b	Yes	No	No	No
1580	Khayerbari (I)	Yes	b	a	b	b	a	a	Yes	Yes	a	Yes	No	No	No
1581	Sobhanpur	Yes	b	b	b	b	b	b	b	b	b	Yes	Yes	No	No
1582	Chhatra Kunda	Yes	Yes	Yes	Yes	Yes	Yes	Yes	Yes	Yes	Yes	Yes	No	No	No
1583	Jotgora	Yes	b	a	Yes	b	b	b	Yes	a	b	Yes	No	No	No
1584	Dangapara Belua (I)	Yes	b	a	b	b	a	a	Yes	a	a	Yes	No	No	No
1585	Aminpur	Yes	Yes	a	a	c	a	a	a	a	a	Yes	No	No	No
1586	Titidanga (I)														
1587	Charla	Yes	Yes	a	a	c	a	a	a	a	a	Yes	No	No	No
1588	Fayezullapur	Yes	Yes	Yes	b	c	b	b	b	Yes	b	Yes	No	No	No
1589	Khayer Bari	Yes	Yes	Yes	Yes	c	b	b	a	Yes	b	Yes	No	No	No
1590	Jafarpur	a	Yes	a	a	c	a	a	a	a	a	Yes	No	No	No
1591	Kasba	Yes	Yes	Yes	Yes	c	a	a	Yes	Yes	a	Yes	No	No	No
1592	Bahirdhanjor	Yes	Yes	a	a	c	a	a	a	Yes	a	Yes	No	No	No
1593	Raghunathpur	a	Yes	a	a	c	a	a	a	a	a	Yes	No	No	No
1594	Bagulahar	Yes	Yes	a	a	c	a	a	a	a	a	Yes	No	No	No
1595	Maliandighi	a	Yes	a	c	c	a	c	a	Yes	a	Yes	No	No	No
1596	Maliari	Yes	Yes	Yes	b	c	b	b	b	Yes	b	Yes	No	No	No
1597	Chakla	Yes	Yes	a	Yes	c	a	a	a	a	a	Yes	No	Yes	No
1598	Oriapara														
1599	Bimalanandapur	Yes	Yes	Yes	Yes	c	b	b	a	a	b	Yes	No	No	No
1600	Parmahasu	Yes	Yes	Yes	a	c	b	b	a	a	Yes	Yes	No	No	No
1601	Raynagar	Yes	Yes	a	a	c	b	b	a	a	b	Yes	No	No	No
1602	Ranthail	b	b	b	b	b	b	b	b	a	Yes	Yes	No	No	No
1603	Nikharpara	b	b	b	b	b	b	b	b	a	b	Yes	No	No	No
1604	Tularam	b	Yes	Yes	Yes	Yes	Yes	Yes	Yes	b	b	Yes	No	No	No

Nearest Town		Land Use								
		Area under different types of land use (in hectares rounded up to one decimal place)								
Name	Distance range code i.e. a for < 5 Kms, b for 5-10 Kms and c for 10+ kms .	Forests	Area under Non-agricultural Uses	Barren and Un-cultivable land	Permanent Pastures and Other Grazing Lands	Land Under Miscellaneous Tree Crops etc.	Culturable Waste Land	Name of Village	Serial Number	
102	103	104	105	106	107	108	109	2	1	
		0	2	0	0	0	10.8	Kiamudipur	1563	
GANGARAMPUR b		0	12.8	0	0	0	45.8	Nagpara (I)	1564	
GANGARAMPUR b		0	0	0	0	0	6	Pundari	1565	
GANGARAMPUR b		0	8.6	0	0	0	10.3	Kanaipur (I)	1566	
GANGARAMPUR b		0	0	0	0	0	1	Karanjipara	1567	
GANGARAMPUR c		0	8	0	0	0	3.9	Mobarakpur (I)	1568	
GANGARAMPUR b		0	0	0	0	0	0	Asrafpur	1569	
RAIGANJ c		0	14.8	0	0	0	47.3	Palbhabanipur (I)	1570	
GANGARAMPUR b		0	0	0	0	0	2	Nehal	1571	
RAIGANJ b		0	20.1	0	0	0	35.7	Bishahar (I)	1572	
GANGARAMPUR b		0	75	0	0	0	5	Gurkhair	1573	
RAIGANJ b		0	7.8	0	0	0	29.8	Asal Banagram (I)	1574	
GANGARAMPUR b		0	2	0	0	0	3	Kundana	1575	
RAIGANJ b		0	6.2	0	0	0	6	Baje Banagram (I)	1576	
		0	5	0	0	0	3	Atharbbabati	1577	
GANGARAMPUR b		0	25.9	0	0	0	5	Balihara (I)	1578	
GANGARAMPUR b		0	2	0	0	0	2	Kakihar	1579	
RAIGANJ c		0	8.4	0	0	0	10	Khayerbari (I)	1580	
GANGARAMPUR b		0	10	0	0	0	2	Sobhanpur	1581	
GANGARAMPUR b		0	15	0	0	0	14.4	Chhatra Kunda	1582	
GANGARAMPUR b		0	14	0	0	0	1	Jotgora	1583	
RAIGANJ b		0	7.7	0	0	0	14.9	Dangapara Belua (I)	1584	
GANGARAMPUR b		0	2.5	0	0	0	1	Aminpur	1585	
		0	0.5	0	0	0	9.9	Titidanga (I)	1586	
GANGARAMPUR b		0	1.5	0	0	0	2.5	Charla	1587	
GANGARAMPUR b		0	6	0	0	0	4	Fayezullapur	1588	
GANGARAMPUR b		0	3	0	0	0	2	Khayer Bari	1589	
GANGARAMPUR b		0	11	0	0	0	1.5	Jafarpur	1590	
GANGARAMPUR b		0	22.6	0	0	0	15	Kasba	1591	
GANGARAMPUR b		0	31.6	0	0	0	11	Bahirdhanjor	1592	
GANGARAMPUR b		0	8.2	0	0	0	2.5	Raghunathpur	1593	
GANGARAMPUR b		0	16.6	0	0	0	6	Bagulahar	1594	
GANGARAMPUR b		0	51	0	0	0	10	Maliandighi	1595	
GANGARAMPUR b		0	12.8	0	0	0	3	Maliari	1596	
GANGARAMPUR c		0	41.1	0	0	0	6	Chakla	1597	
		0	11	0	0	0	1	Oriapara	1598	
GANGARAMPUR b		0	25	0	0	0	9	Bimalanandapur	1599	
GANGARAMPUR b		0	24	0	0	0	3	Parmahasu	1600	
GANGARAMPUR b		0	51.4	0	0	0	12	Raynagar	1601	
GANGARAMPUR b		0	16	0	0	0	13.8	Ranthail	1602	
GANGARAMPUR b		0	16.4	0	0	0	3.4	Nikharpara	1603	
GANGARAMPUR b		0	0	0	0	0	1	Tularam	1604	

Land Use												
Area under different types of land use (in hectares rounded up to one decimal place)								Area irrigated by source (in hectare).				
Serial Number	Name of Village	Fallow lands other than current fallows	Current Fallows	Net Area Sown	Total Irrigated Land Area	Total Un-irrigated Land Area	Canals (C)	Wells/Tube-wells(W/TW)	Tanks/Lakes(T/L)	Water Falls(WF)	Others(O)	
1	2	110	111	112	113	114	115	116	117	118	119	
1563	Kiamudipur	0	0	36	6	30	0	1	5	0	0	
1564	Nagpara (I)	0	0	93.6	51.5	42.1	0	41.5	10	0	0	
1565	Pundari	0	0	234.3	214	20.4	0	174	40	0	0	
1566	Kanaipur (I)	0	0	63.3	34.8	28.5	0	30.8	4	0	0	
1567	Karanjipara	0	0	51.8	40	11.8	0	0	40	0	0	
1568	Mobarakpur (I)	0	0	59	32.4	26.5	0	24.4	8	0	0	
1569	Asrafpur	0	0	124.6	110	14.6	0	0	100	0	10	
1570	Palbhabanipur (I)	0	0	108.4	59.6	48.8	0	51.6	8	0	0	
1571	Nehal	0	0	127.2	124	3.2	0	0	124	0	0	
1572	Bishahar (I)	0	0	147.5	76.7	70.8	0	68.7	8	0	0	
1573	Gurkhair	0	0	135.4	70.4	65	0	50	20.4	0	0	
1574	Asal Banagram (I)	0	0	57	31.4	25.7	0	30	1.4	0	0	
1575	Kundana	0	0	85.7	46.7	39	0	5	36.7	0	5	
1576	Baje Banagram (I)	0	0	45.7	22.9	22.9	0	15.9	7	0	0	
1577	Atharbbabati	0	0	61.5	56	5.5	0	12	44	0	0	
1578	Balihara (I)	0	0	94	45	49	0	25	20	0	0	
1579	Kakihar	0	0	70.8	32.8	38	0	20.8	12	0	0	
1580	Khayerbari (I)	0	0	61.5	33.8	27.7	0	28.8	5	0	0	
1581	Sobhanpur	0	0	73.8	64	9.8	64	0	0	0	0	
1582	Chhatra Kunda	0	0	94.6	75	19.6	0	0	75	0	0	
1583	Jotgora	0	0	45.5	35	10.5	0	0	35	0	0	
1584	Dangapara Belua (I)	0	0	56.2	30.9	25.3	0	25.9	5	0	0	
1585	Aminpur	0	0	37	14	23	0	0	10	0	4	
1586	Titidanga (I)	0	0	29.5	20	9.5	0	10	10	0	0	
1587	Charla	0	0	69.1	25	44.1	0	5	20	0	0	
1588	Fayezullapur	0	0	147.3	25	122.3	0	20	5	0	0	
1589	Khayer Bari	0	0	62.5	22	40.5	0	2	20	0	0	
1590	Jafarpur	0	0	40	7	33	0	0	7	0	0	
1591	Kasba	0	0	116.8	20	96.8	0	10	10	0	0	
1592	Bahirdhanjor	0	0	132	26	106	0	16	6	0	4	
1593	Raghunathpur	0	0	31	7	24	0	5	2	0	0	
1594	Bagulahar	0	0	65	40	25	0	20	4	0	16	
1595	Maliandighi	0	0	182.8	49	133.8	0	5	44	0	0	
1596	Maliari	0	0	45	20	25	0	5	15	0	0	
1597	Chakla	0	0	142.2	30	112.2	0	25	5	0	0	
1598	Oriapara	0	0	34	17	17	0	10	7	0	0	
1599	Bimalanandapur	0	0	109.3	20	89.3	4	14	2	0	0	
1600	Parmahasu	0	0	86	22	64	0	6	16	0	0	
1601	Raynagar	0	0	193	50	143	0	10	40	0	0	
1602	Ranthail	0	0	42.4	33	9.4	0	0	33	0	0	
1603	Nikharpara	0	0	54.8	3	51.8	0	0	3	0	0	
1604	Tularam	0	0	60	50	10	0	0	50	0	0	

Name of three most important commodities manufactured			Name of Village	Serial Number
First	Second	Third		
120	121	122	2	1

Wooden Furnitures

Kiamudipur		1563
Nagpara (I)		1564
Pundari		1565
Kanaipur (I)		1566
Karanjipara		1567
Mobarakpur (I)		1568
Asrafpur		1569
Palbhabanipur (I)		1570
Nehal		1571
Bishahar (I)		1572
Gurkhair		1573
Asal Banagram (I)		1574
Kundana		1575
Baje Banagram (I)		1576
Atharbbabati		1577
Balihara (I)		1578
Kakihar		1579
Khayerbari (I)		1580
Sobhanpur		1581
Chhatra Kunda		1582
Jotgora		1583
Dangapara Belua (I)		1584
Aminpur		1585
Titidanga (I)		1586
Charla		1587
Fayezullapur		1588
Khayer Bari		1589
Jafarpur		1590
Kasba		1591
Bahirdhanjor		1592
Raghunathpur		1593
Bagulahar		1594
Maliandighi		1595
Maliari		1596
Chakla		1597
Oriapara		1598
Bimalanandapur		1599
Parmahasu		1600
Raynagar		1601
Ranthail		1602
Nikharpara		1603
Tularam		1604

Census of India 2011
Amenities and Land use

Serial Number	Name of Village	Location code no.	Total area of the village (in hectares rounded up to one decimal place)	Total population (2011 census)	Number of households (2011 census)	Number of educational amenities available in village , the distance range code viz; a for 0-5 kms, b for 5-10 kms, c for 10+ kms of nearest place where facility is available							
						Pre-Primary school (PP)	Primary school (P)	Middle school (M)	Secondary School (S)	Senior Secondary school (SS)	Degree college of arts , science & commerce (ASC)	Engineering college(EC)	Medical college (MC)
1	2	3	4	5	6	7	8	9	10	11	12	13	14
1605	Purba Saiyadpur (I)	311938	802.3	4945	1118	2	2	a	a	a	b	c	c
1606	Namtora (I)	311939	158.9	505	125	a	a	a	a	a	b	c	c
1607	Chopra (I)	311940	251	869	191	1	1	a	a	a	b	c	c
1608	Kharua (I)	311941	89.4	1232	261	2	1	b	b	b	b		
1609	Bamandanga (I)	311942	72.6	1072	218	1	b	b	b	b	b		
1610	Jathigram (I)	311943	527.2	1577	416	1	1	a	a	a	b		
1611	Phulata (I)	311944	93.6	388	82	1	1	b	b	b	b	c	
1612	Binara (I)	311945	109.6	1186	231	1	1	a	a	a	c		
1613	Musana (I)	311946	249	2107	465	1	1	a	a	a	c		
1614	Jamuna (I)	311947	176.7	2098	473	1	1	a	a	a	c		
1615	Arazi Baragram (I)	311948	105.5	157	32	a	a	a	a	a	b		
1616	Khanjapur (I)	311949	100.2	1097	246	1	1	1	a	a	c	c	c
1617	Sigra (I)	311950	100.2	766	183	a	a	1	a	a	c	c	
1618	Uddhabpur (I)	311951	50.8	257	59	a	a	1	a	a	c	c	
1619	Baragram (I)	311952	304	1808	410	1	1						
1620	Abjalpur (I)	311953	84.1	241	53	a	a	a	a	a	c		
1621	Fatepur (I)	311954	102.2	741	188	2	2	1	1	1	c	c	
1622	Lahuchar (I)	311955	236.9	1252	269	3	2	1	1	1	c		
1623	Gokarna (I)	311956	150.8	931	230	2	1	a	a	a	b		
1624	Pinglu (I)	311957	115	851	193	2	2	a	a	a	c		
1625	Baldu (I)	311958	181.4	2111	525	1	1	a	a	a	c		
1626	Chandipur (I)	311959	43.5	1278	320	2	2	1	1	1	c		
1627	Chahatpur (I)	311960	84.8	1464	333	1	1	a	1	a	c		
1628	Fasiabad (I)	311961	165.5	2014	488	1	1	a	a	a	c		
1629	Baje Chahatpur (I)	311962	167.4	277	58	1	1	a	a	a	c		
1630	Muskipur (I)	311963	323.4	2205	551	2	1	1	b	b	c		
1631	Etbarpur (I)	311964	168.7	577	127	a	a	a	a	a	c		
Block T O T A L :			20364.1	131832	30232	134	119	28	20	11	1	0	0
District T O T A L :			220906.8	1439981	339231	1559	1467	255	179	94	9	7	6

- Village Directory

(As in 2009)

le. (If not available within the : < 5 Kms, b for 5-10 Kms and c cility is available is given).						Number of Medical Amenities available. (If not available within the village , the distance range code viz; a for < 5 Kms, b for 5-10 Kms and c for 10+ kms of nearest place where facility is available is given).										Name of Village	Serial Number	
Management institute (MI)	Polytechnic (Pt)	Vocational training school /ITI	Non-formal training centre (NFTC)	Special school for disabled (SSD)	Others (specify)	Community health centre (CHC)	Primary health centre (PHC)	Primary health sub centre (PHS)	Maternity and child welfare centre (MCW)	T.B. clinic (TBC)	Hospital-allopathic (HA)	Hospital-alternative medicine (HO)	Dispensary (D)	Veterinary hospital (VH)	Mobile health clinic (MHC)			Family welfare centre (FWC)
15	16	17	18	19	20	21	22	23	24	25	26	27	28	29	30	31	2	1
c	c	c	b	c	1	c	a	a	c	b	a	c	b	b	c	b	Purba Saiyadpur (I)	1605
c	c	c	b	c	1	c	a	a	c	b	a	c	b	b	c	b	Namtor (I)	1606
c	c	c	c	c	1	c	b	a	c	b	b	c	b	b	c	b	Chopa (I)	1607
c	c	c		c									5				Kharua (I)	1608
c	c	c	b	c		b	b	b	c	c	c	c	c	c		c	Bamandanga (I)	1609
c	c	c		c		a	a	a	a	a	a	a	a	a	a	a	Jathigram (I)	1610
c	c					c	c	b	c	c	c	c	c	c		c	Phulat (I)	1611
	c	c		c		c	c	a	c	c	c	c	c	c		c	Binair (I)	1612
c	c	c	c	c		c	c	b	c	c	c	c	c	c		c	Musan (I)	1613
c	c	c	c	c		c	c	b	c	c	c	c	c	c		c	Jamuna (I)	1614
c	c		c	c		c	c	b	c	c	c	c	c	c		c	Arazi Baragram (I)	1615
	1	c	c	c		c	c	a	c	c	c	c	c	c		c	Khanjapur (I)	1616
c	c			c			c	b	c	c	c	c	c	c		c	Sigram (I)	1617
c	c			c		c	c	a	c	c	c	c	c	c		c	Uddhabpur (I)	1618
						a	c	a	a	c	c	c		c		a	Baragram (I)	1619
c	c	c	c	c		c	b	a	c	c	c	c	c	c	c	c	Abjalpur (I)	1620
c	c	c	c	c		c	c	a	c	c	c	c	c	c		c	Fatepur (I)	1621
		c	c	b		c	c	a	c	c	c	c	c	c		c	Lahuchar (I)	1622
c	c	c		c		c	c	b	c	c	c	c	c	c		c	Gokarna (I)	1623
c	c	c	c	c		a	c	a	a	c	c	c		c		a	Pinglu (I)	1624
c	c	c	c	c		a	c	a	a	c	c	c		c		a	Baldu (I)	1625
c	c	c	c	c		c	b	a	c	c	c	c	c	c	c	c	Chandipur (I)	1626
c	c	c		c		a	c	a		c	c	c	a	c		a	Chahatpur (I)	1627
c	c	c	c	c		a	c	a	a	c	c	c		c		a	Fasiabad (I)	1628
c	c	c	c	c		c	a	a	c	c	c	c	c	c		a	Baje Chahatpur (I)	1629
c	c			c		c	c	a	c	c	c	c	c	c		c	Muskipur (I)	1630
c	c	c		c		a	a	a	a	c	c	c	a	c		a	Etbarpur (I)	1631
1	0	1	6	0	4	0	2	10	3	1	1	0	6	1	4	2	: Block T O T A L	
3	1	31	26	3	35	21	52	192	135	11	9	7	63	20	8	37	: District T O T A L	

Serial Number	Name of Village	Number of Non-Government Medical Amenities available.							Availability of drinking water - Yes / No							
		Charitable non Govt. hospital/Nursing home.	Medical practitioner with MBBS Degree	Medical practitioner with other degree	Medical practitioner with no degree	Traditional practitioner and faith healer .	Medicine Shop	Others	Tap water (Treated/Untreated)	Well water (Covered / Uncovered well)	Hand Pump	Tube wells / Bore well	Spring	River / Canal	Tank / Pond / Lake	Others
1	2	32	33	34	35	36	37	38	39	40	41	42	43	44	45	46
1605	Purba Saiyadpur (I)	0	0	0	2	0	0	0	Yes	No	Yes	Yes	No	No	Yes	No
1606	Namtora (I)	0	0	0	0	0	0	0	Yes	No	Yes	No	No	No	Yes	No
1607	Chopa (I)	0	0	0	0	0	0	0	No	No	Yes	No	No	No	Yes	No
1608	Kharua (I)	0	0	0	5	0	3	0	No	No	No	No	No	Yes	No	No
1609	Bamandanga (I)	0	1	0	0	0	1	0	No	No	Yes	Yes	No	No	Yes	No
1610	Jathigram (I)	0	0	0	1	0	1	0	No	No	Yes	Yes	No	No	Yes	No
1611	Phulat (I)	0	0	0	0	0	0	0	No	No	Yes	Yes	No	Yes	Yes	No
1612	Binair (I)	0	0	0	1	1	0	0	No	No	Yes	Yes	No	Yes	Yes	No
1613	Musan (I)	0	0	0	0	0	0	0	No	No	Yes	Yes	No	Yes	Yes	No
1614	Jamuna (I)	0	0	0	0	0	0	0	No	No	Yes	Yes	No	Yes	Yes	No
1615	Arazi Baragram (I)	0	0	0	0	0	0	0	No	No	Yes	Yes	No	Yes	Yes	No
1616	Khanjapur (I)	0	0	0	1	0	0	0	No	No	Yes	Yes	No	No	Yes	No
1617	Sigram (I)	0	0	1	1	0	1	0	No	No	Yes	Yes	No	No	Yes	No
1618	Uddhabpur (I)	0	0	0	1	0	1	0	No	No	Yes	Yes	No	No	Yes	No
1619	Baragram (I)	0	0	0	0	1	0	0	No	No	No	Yes	No	Yes	Yes	No
1620	Abjalpur (I)	0	0	0	0	0	0	0	No	No	Yes	Yes	No	No	Yes	No
1621	Fatepur (I)	0	0	0	1	0	1	0	No	No	Yes	Yes	No	Yes	Yes	No
1622	Lahuchar (I)	0	0	2	0	0	0	0	No	No	Yes	Yes	No	Yes	Yes	No
1623	Gokarna (I)	0	0	0	0	0	0	0	No	No	Yes	Yes	No	Yes	Yes	No
1624	Pinglu (I)	0	0	0	0	1	0	0	No	No	No	Yes	No	Yes	Yes	No
1625	Baldu (I)	0	0	0	0	1	0	0	No	No	No	Yes	No	Yes	Yes	No
1626	Chandipur (I)	0	0	0	0	0	0	0	No	No	Yes	Yes	No	No	Yes	No
1627	Chahatpur (I)	0	0	0	0	0	0	0	No	No	No	Yes	No	No	Yes	No
1628	Fasiabad (I)	0	0	0	0	1	0	0	No	No	No	Yes	No	Yes	Yes	No
1629	Baje Chahatpur (I)	0	0	0	1	0	1	0	No	No	Yes	Yes	No	No	Yes	No
1630	Muskipur (I)	0	0	0	1	1	0	0	No	No	Yes	Yes	No	No	Yes	Yes
1631	Etbarpur (I)	0	0	0	0	0	0	0	No	No	No	Yes	No	No	Yes	No
Block T O T A L :		2	6	10	38	22	34	2	13	18	111	107	0	26	119	2
District T O T A L :		10	38	99	595	273	325	15	154	113	1365	749	0	326	1348	17

Availability of toilet & others Yes / No				Communication and transport facilities (If amenities available code -Yes is given except for Village Pin Code ,If not available within the village , the distance range code viz; a for < 5 Kms, b for 5-10 Kms and c for 10+ kms of nearest place where facility is available is given).								
Community toilet including bath.	Community toilet excluding bath.	Rural sanitary mart or sanitary hardware outlet available near the village.	Community bio- gas or recycle of waste for productive use.	Post office(PO)	Sub post office (SPO)	Post & Telegraph office (P&TO)	Village Pin Code	Telephones (Land lines)	Public call office (PCO)	Mobile phone coverage	Name of Village	Serial Number
47	48	49	50	51	52	53	54	55	56	57	2	1
No	No	No	No	b	Yes	b		Yes	Yes	Yes	Purba Saiyadpur (I)	1605
No	No	No	No	b	a	b		b	a	Yes	Namtora (I)	1606
No	No	No	No	b	b	b		b	a	Yes	Chopa (I)	1607
No	No	No	No	c	b	b		Yes	b	Yes	Kharua (I)	1608
No	No	No	No	a	a	b		Yes	a	Yes	Bamandanga (I)	1609
No	No	No	No	a	b	c		Yes	a	a	Jathigram (I)	1610
No	No	No	No	c	b	b		b	b	Yes	Phulat (I)	1611
No	No	No	No	c	a	c		Yes	a	a	Binair (I)	1612
No	No	No	No	b	b	c				b	Musan (I)	1613
No	No	No	No	c	b	c		Yes	b	b	Jamuna (I)	1614
No	No	No	No	c	b	c		a	b	b	Arazi Baragram (I)	1615
No	No	No	No	a	c	c		Yes	a	Yes	Khanjapur (I)	1616
No	No	No	No	a	c	c		Yes	b	Yes	Sigram (I)	1617
No	No	No	No	c	a	c		Yes	a	Yes	Uddhabpur (I)	1618
No	No	No	No	a	b	b		Yes	a	Yes	Baragram (I)	1619
No	No	No	No	a	a	c		a	c	c	Abjalpur (I)	1620
No	No	No	No	c	c	c		Yes	a	a	Fatepur (I)	1621
No	No	No	No	b	a	b		Yes	Yes	Yes	Lahuchar (I)	1622
No	No	No	No	c	b	c		Yes	a	b	Gokarna (I)	1623
No	No	No	No	a	a	c		Yes	a	Yes	Pinglu (I)	1624
No	No	No	No	a	b	b		Yes	a	Yes	Baldu (I)	1625
No	No	No	No	a	a	c		Yes	c	Yes	Chandipur (I)	1626
No	No	No	No	a	Yes	c		a	b	Yes	Chahatpur (I)	1627
No	No	No	No	c	Yes	b		Yes	a	Yes	Fasiabad (I)	1628
No	No	No	No	a	a	b		b	b	b	Baje Chahatpur (I)	1629
No	No	No	No	c	a	c		a	a	a	Muskipur (I)	1630
No	No	No	No	a	c	c		Yes	b	b	Etbarpur (I)	1631
0	1	24	0	5	7	0	103	60	26	112	: Block T O T A L	
32	37	110	7	41	127	18	1533	536	269	1379	: District T O T A L	

Communication and transport facilities (If amenities available code -Yes is given except for Village Pin Code ,If not available within the village , the distance range code viz; a for < 5 Kms, b for 5-10 Kms and c for 10+ kms of nearest place where facility is available is given).													Village connected to highways (If amenities available code -' village , the distance range co and c for 10+ kms of nearest p				
Serial Number	Name of Village	Internet cafes/ Common service centre (CSC)	Private courier facility	Bus service (Public & Private)	Railway stations	Auto/Modified Autos	Taxis and Vans	Tractors	Cycle-pulled rickshaws(Manual & Machine driven)	Carts driven by animals	Sea /River ferry service	Connected to national highway(NH)	Connected to state highway(SH)	Connected to major district road (MDR)	Connected to others district road	Pucca roads	
1	2	58	59	60	61	62	63	64	65	66	67	68	69	70	71	72	
1605	Purba Saiyadpur (I)	b	b	b	c	Yes	Yes	Yes	Yes	Yes	c	b	b	b	b	b	
1606	Namtora (I)	b	b	b	c	Yes	Yes	Yes	Yes	Yes	c	b	b	b	b	Yes	
1607	Chopra (I)	b	b	b	c	Yes	Yes	Yes	Yes	Yes	c	b	b	b	b	a	
1608	Kharua (I)	b	b	a	b	c	a	c	Yes	Yes	c	c	c	b	b	b	
1609	Bamandanga (I)	c	b	Yes	c	Yes	Yes	Yes	Yes	Yes	c	b	b		Yes	Yes	
1610	Jathigram (I)	a	Yes	Yes	Yes	a	Yes	Yes	Yes	Yes	c	c	c	b	c	Yes	
1611	Phulata (I)	c	b	a	c	c	a	a	Yes	Yes	Yes	c	c	b	b	b	
1612	Binair (I)	c	c	a	c	a	a	Yes	Yes	c	c	b	b			a	
1613	Musana (I)	c	c	b	c	c	a	a	Yes	Yes	Yes	c	c	b	b	b	
1614	Jamuna (I)	b	b	a	b	c	a	c	Yes	Yes	c	c	c	b	b	a	
1615	Arazi Baragram (I)	b	b	a	c	c	a	b	Yes	Yes	c	c	c	c	c	a	
1616	Khanjapur (I)	a	c	Yes	c	c	c	b	Yes	Yes	c	b	b	a	b	a	
1617	Sigra (I)	b	b	a	c	c	b	a	Yes	Yes	c	b	b	a	a	a	
1618	Uddhabpur (I)	c	c	b	c	b	b	Yes	Yes	Yes	c	b	b	a	b	a	
1619	Baragram (I)	b	c	c	c	b	a	a	Yes	Yes	c	c	c	a	b	Yes	
1620	Abjalpur (I)	c	b	b	c	c	a	c	Yes	Yes	c	b	b	c	b	b	
1621	Fatepur (I)	b	c	Yes	c	Yes	b	a	Yes	Yes	c	b	b	b	b	Yes	
1622	Lahuchar (I)	b	b	Yes	c	Yes	a	Yes	Yes	Yes	c	b	b		c	Yes	
1623	Gokarna (I)	b	b	a	b	c	a	c	Yes	Yes	c	c	c	b	b	b	
1624	Pinglu (I)	a	b	b	c	c	a	a	Yes	Yes	b	b	c	a	b	Yes	
1625	Baldu (I)	b	c	c	c	b	a	a	Yes	Yes	c	b	c	a	b	Yes	
1626	Chandipur (I)	c	b	b	c	b	a	Yes	Yes	Yes	c	b	b	a	a	a	
1627	Chahatpur (I)	c	c	c	c	b	a	c	Yes	Yes	c	b	c	a	b	a	
1628	Fasiabad (I)	c	c	c	c	b	a	a	a	a	a	c	c	a	b	Yes	
1629	Baje Chahatpur (I)	c	b	b	c	b	a	a	a	a	c	b	c	a	b	Yes	
1630	Muskipur (I)	a	b	b	c	c	a	a	a	a	c	b	b	a	b	a	
1631	Etbarpur (I)	a	b	b	c	b	a	Yes	Yes	Yes	c	a	a	a	a	a	
Block T O T A L :		3	2	20	2	33	92	83	120	121	2	0	4	22	42	60	
District T O T A L :		58	76	313	39	549	1091	955	1302	1140	103	0	109	197	525	719	

,village roads, banks & credit societies Yes is given, If not available within the de viz; a for < 5 Kms, b for 5-10 Kms lace where facility is available is given).													Availability of miscellaneous facilities (If amenities available code -Yes is given, If not available within the village , the distance range code viz; a for < 5 Kms, b for 5-10 Kms and c for 10+ kms of nearest place where facility is available is given).			
Kutchcha roads	Water bounded macadam(WBM) roads	Navigable waterway (river/canal)(NW)	Footpaths (FP)	Commercial & Co-operative Banks	ATM	Agricultural Credit Societies	Self-Help Group (SHG)	Public distribution system (PDS) shop	Mandis / Regular market	Weekly Haat	Agricultural marketing society	Integrated Child Development Scheme (Nutritional Centres)	Anganwadi Centre (Nutritional Centres)	Others (Nutritional Centres)	Name of Village	Serial Number
73	74	75	76	77	78	79	80	81	82	83	84	85	86	87	2	1
a	c	Yes	a	b	c	Yes	Yes	b	Yes	b	Yes	Yes	Yes	Yes	Purba Saiyadpur (I)	1605
Yes	c	Yes	a	b	c	Yes	a	c	a	b	Yes	Yes	Yes	Yes	Namtor (I)	1606
Yes		Yes	a	b	c	Yes	a	c	a	b	Yes	Yes	Yes	Yes	Chopa (I)	1607
Yes		a	b	c	c	Yes	a	c	a	Yes	Yes	Yes	Yes	Yes	Kharua (I)	1608
Yes		Yes	b	b	c	Yes	Yes	Yes	Yes	Yes	Yes	Yes	Yes	Yes	Bamandanga (I)	1609
a	a	a	Yes	c	c	Yes	Yes	c	a	a	a	Yes	Yes	Yes	Jathigram (I)	1610
Yes		a	b	c	c	Yes	Yes	Yes	a	Yes	Yes	Yes	Yes	Yes	Phulat (I)	1611
a	a	a	Yes	c	c	Yes	Yes	c	a	Yes	a	a	Yes	Yes	Binair (I)	1612
a		a	b	c	c	Yes	Yes	Yes	a	Yes	Yes	Yes	Yes	Yes	Musan (I)	1613
Yes		a	b	c	c	Yes	Yes	c	a	Yes	Yes	Yes	Yes	Yes	Jamuna (I)	1614
a		a	b	c	c	Yes	a	c	Yes	Yes	Yes	Yes	Yes	Yes	Arazi Baragram (I)	1615
Yes		Yes	a	c	c	Yes	Yes	c	a	c	Yes	Yes	Yes	Yes	Khanjapur (I)	1616
Yes		Yes	c	c	c	Yes	b	c	a	a	Yes	Yes	Yes	Yes	Sigram (I)	1617
Yes	a	a	Yes	a	c	Yes	a	c	Yes	c	Yes	Yes	Yes	Yes	Uddhabpur (I)	1618
Yes		a	a	a	c	Yes	a	c	a	b	Yes	Yes	Yes	Yes	Baragram (I)	1619
Yes		a	a	c	c	Yes	c	c	a	Yes	Yes	Yes	Yes	Yes	Abjalpur (I)	1620
Yes	a	a	a	c	c	Yes	b	c	a	c	Yes	Yes	Yes	Yes	Fatepur (I)	1621
Yes		Yes	b	b	b	Yes	c	b	b	b	Yes	Yes	Yes	Yes	Lahuchar (I)	1622
Yes		a	b	c	b	Yes	a	c	a	Yes	Yes	Yes	Yes	Yes	Gokarna (I)	1623
Yes		a	b	c	c	Yes	a	c	a	Yes	Yes	Yes	Yes	Yes	Pinglu (I)	1624
Yes		a	a	c	c	Yes	a	c	a	b	Yes	Yes	Yes	Yes	Baldu (I)	1625
a		Yes	a	c	b	Yes	a	c	a	b	Yes	Yes	Yes	Yes	Chandipur (I)	1626
a		a	a		c	Yes	Yes	c	Yes	Yes	Yes	Yes	Yes	Yes	Chahatpur (I)	1627
Yes		a	a	c	c	Yes	a	c	a	b	Yes	Yes	Yes	Yes	Fasiabad (I)	1628
Yes		a	b	c	c	Yes	a	c	a	b	Yes	Yes	Yes	Yes	Baje Chahatpur (I)	1629
a		Yes	c	c	c	Yes	c	c	a	b	Yes	Yes	Yes	Yes	Muskipur (I)	1630
a		Yes	a	c	c	Yes	a	b	a	b	Yes	Yes	Yes	Yes	Etbarpur (I)	1631
97	10	4	64	5	1	5	142	40	8	20	54	80	127	142	: Block T O T A L	
1123	151	140	668	74	10	80	1539	531	146	289	367	799	1388	1492	: District T O T A L	

Availability of miscellaneous facilities (If amenities available code -Yes is given, If not available within the village , the distance range code viz; a for < 5 Kms, b for 5-10 Kms and c for 10+ kms of nearest place where facility is available is given).												Availability of electricity (Yes/No)			
Serial Number	Name of Village	ASHA (Accredited Social Health Activist)	Community centre with/without TV	Sports Field,	Sports Club / Recreation Centre	Cinema / Video Hall	Public Library	Public Reading Room	Newspaper Supply	Assembly Polling station	Birth & Death Registration Office	Power Supply for Domestic Use (ED)	Power Supply for Agricultural Use (EAG)	Power Supply for Commercial Use (EC)	Power Supply for All Uses (EA)
1	2	88	89	90	91	92	93	94	95	96	97	98	99	100	101
1605	Purba Saiyadpur (I)	Yes	b	Yes	Yes	b	a	a	Yes	Yes	a	Yes	Yes	Yes	Yes
1606	Namtora (I)	Yes	b	a	a	b	Yes	Yes	Yes	a	a	Yes	No	No	No
1607	Chopa (I)	Yes	b	Yes	b	b	a	a	Yes	Yes	a	Yes	No	No	No
1608	Kharua (I)	Yes	Yes	Yes	Yes	Yes	b	Yes	Yes	Yes	Yes	Yes	Yes	Yes	Yes
1609	Bamandanga (I)	Yes	Yes	Yes	b	b	b	Yes	Yes	Yes	b	Yes	No	Yes	No
1610	Jathigram (I)	Yes	Yes	Yes	Yes	Yes	Yes	Yes	Yes	Yes	Yes	Yes	Yes	Yes	Yes
1611	Phulat (I)	Yes	Yes	Yes	Yes	b	a	Yes	Yes	Yes	b	Yes	Yes	Yes	Yes
1612	Binair (I)	Yes	Yes	Yes	Yes	c	b	Yes	Yes	Yes	Yes	Yes	No	No	No
1613	Musan (I)	Yes	Yes	Yes	Yes	c	a	Yes	Yes	Yes	b	Yes	Yes	Yes	Yes
1614	Jamuna (I)	Yes	Yes	Yes	Yes	c	a	Yes	Yes	Yes	Yes	Yes	Yes	Yes	Yes
1615	Arazi Baragram (I)	Yes	Yes	Yes	Yes	Yes	Yes	Yes	Yes	Yes	a	Yes	Yes	Yes	Yes
1616	Khanjapur (I)	Yes	Yes	Yes	Yes	c	a	c	a	a	a	Yes	Yes	Yes	Yes
1617	Sigram (I)	Yes	Yes	Yes	Yes	Yes	a	c	a	Yes	a	Yes	Yes	Yes	Yes
1618	Uddhabpur (I)	Yes	Yes	Yes	Yes	c	a	c	a	Yes	a	Yes	No	No	No
1619	Baragram (I)	Yes	Yes	Yes	Yes	c	c	b	b	a	a	Yes	Yes	Yes	Yes
1620	Abjalpur (I)	Yes	Yes	Yes	Yes	Yes	Yes	Yes	Yes	Yes	Yes	Yes	Yes	Yes	Yes
1621	Fatepur (I)	Yes	Yes	Yes	Yes	c	a	c	a	a	a	Yes	Yes	Yes	Yes
1622	Lahuchar (I)	Yes	Yes	Yes	Yes	Yes	Yes	Yes	Yes	Yes	Yes	Yes	Yes	Yes	Yes
1623	Gokarna (I)	Yes	Yes	a	Yes	c	a	Yes	Yes	Yes	Yes	Yes	Yes	Yes	Yes
1624	Pinglu (I)	Yes	Yes	Yes	Yes	c	c	b	c	a	a	Yes	Yes	Yes	Yes
1625	Baldu (I)	Yes	Yes	Yes	Yes	c	c	b	c	Yes	b	Yes	Yes	Yes	Yes
1626	Chandipur (I)	Yes	Yes	Yes	b	b	b	b	a	Yes	b	Yes	Yes	Yes	Yes
1627	Chahatpur (I)	Yes	Yes	Yes	Yes	Yes	Yes	Yes	Yes	Yes	Yes	Yes	Yes	Yes	Yes
1628	Fasiabad (I)	Yes	Yes	Yes	Yes	c	c	b	c	Yes	b	Yes	Yes	Yes	Yes
1629	Baje Chahatpur (I)	Yes	Yes	Yes	Yes	c	c	b	c	Yes	Yes	Yes	Yes	Yes	Yes
1630	Muskipur (I)	Yes	c	b	b	c	a	c	a	Yes	a	Yes	Yes	Yes	Yes
1631	Etbarpur (I)	Yes	a	a	Yes	c	a	a	c	a	a	Yes	Yes	Yes	Yes
Block T O T A L :		105	91	88	70	24	22	44	75	76	26	144	42	38	31
District T O T A L :		1203	671	687	605	282	289	396	851	909	301	1582	767	550	469

Nearest Town		Land Use								
		Area under different types of land use (in hectares rounded up to one decimal place)								
Name	Distance range code i.e. a for < 5 Kms, b for 5- 10 Kms and c for 10+ kms .	Forests	Area under Non-agricultural Uses	Barren and Un-cultivable land	Permanent Pastures and Other Grazing Lands	Land Under Miscellaneous Tree Crops etc.	Culturable Waste Land	Name of Village	Serial Number	
102	103	104	105	106	107	108	109	2	1	
RAIGANJ	b	0	24	0	0	0	176	Purba Saiyadpur (I)	1605	
GANGARAMPUR	b	0	14.8	0	0	0	20.7	Namtor (I)	1606	
GANGARAMPUR	c	0	22.4	0	0	0	63.8	Chopa (I)	1607	
RAIGANJ	b	0	18.4	0	0	0	4	Kharua (I)	1608	
RAIGANJ	b	0	4	0	0	0	1	Bamandanga (I)	1609	
RAIGANJ	b	0	87.2	0	0	0	25	Jathigram (I)	1610	
RAIGANJ	b	0	21.6	0	0	0	2	Phulat (I)	1611	
RAIGANJ	b	0	22.6	0	0	0	4	Binair (I)	1612	
RAIGANJ	b	0	56	0	0	0	5	Musan (I)	1613	
RAIGANJ	b	0	38.7	0	0	0	3	Jamuna (I)	1614	
RAIGANJ	c	0	21.5	0	0	0	5	Arazi Baragram (I)	1615	
RAIGANJ	b	0	1.9	0	0	0	2	Khanjapur (I)	1616	
RAIGANJ	b	0	23.2	0	0	0	2	Sigram (I)	1617	
RAIGANJ	b	0	11.8	0	0	0	1	Uddhabpur (I)	1618	
RAIGANJ	b	0	66	0	0	0	8	Baragram (I)	1619	
RAIGANJ	b	0	9.2	0	0	0	2	Abjalpur (I)	1620	
RAIGANJ	b	0	21.2	0	0	0	5	Fatepur (I)	1621	
RAIGANJ	b	0	3.5	0	0	0	5	Lahuchar (I)	1622	
RAIGANJ	b	0	30.8	0	0	0	5	Gokarna (I)	1623	
RAIGANJ	b	0	7	0	0	0	4	Pinglu (I)	1624	
RAIGANJ	b	0	6	0	0	0	2.5	Baldu (I)	1625	
RAIGANJ	b	0	9	0	0	0	8.5	Chandipur (I)	1626	
RAIGANJ	b	0	7	0	0	0	2.5	Chahatpur (I)	1627	
RAIGANJ	b	0	37.5	0	0	0	4	Fasiabad (I)	1628	
RAIGANJ	b	0	38.4	0	0	0	4	Baje Chahatpur (I)	1629	
RAIGANJ	b	0	69.4	0	0	0	6	Muskipur (I)	1630	
RAIGANJ	b	0	2	0	0	0	0.5	Etbarpur (I)	1631	
0	0	1.6	2894.8	0	0	0	1396.4	Block T O T A L		
0	0	995.2	31281	0	0	0	28211	District T O T A L		

Land Use												
Area under different types of land use (in hectares rounded up to one decimal place)							Area irrigated by source (in hectare).					
Serial Number	Name of Village	Fallow lands other than current fallows	Current Fallows	Net Area Sown	Total Irrigated Land Area	Total Un-irrigated Land Area	Canals (C)	Wells/Tube-wells(W/TW)	Tanks/Lakes(T/L)	Water Falls(WF)	Others(O)	
1	2	110	111	112	113	114	115	116	117	118	119	
1605	Purba Saiyadpur (I)	0	0	602.3	120	482.3	0	100	20	0	0	
1606	Namtor (I)	0	0	123.5	67.9	55.6	0	62.9	5	0	0	
1607	Chopa (I)	0	0	164.7	90.6	74.1	0	82.6	8	0	0	
1608	Kharua (I)	0	0	67	41	26	17	20	2	0	2	
1609	Bamandanga (I)	0	0	67.6	38	29.6	0	30	8	0	0	
1610	Jathigram (I)	0	0	415	270	145	0	200	50	0	20	
1611	Phulat (I)	0	0	70	43	27	2	30	5	0	6	
1612	Binair (I)	0	0	83	52	31	0	45	5	0	2	
1613	Musan (I)	0	0	188	130	58	10	95	20	0	5	
1614	Jamuna (I)	0	0	135	95	40	0	70	10	0	15	
1615	Arazi Baragram (I)	0	0	79	67	12	0	55	10	0	2	
1616	Khanjapur (I)	0	0	96.3	60	36.3	4	45	11	0	0	
1617	Sigram (I)	0	0	75	50	25	0	35	10	0	5	
1618	Uddhabpur (I)	0	0	38	27	11	0	15	10	0	2	
1619	Baragram (I)	0	0	230	120	110	0	65	25	0	30	
1620	Abjalpur (I)	0	0	72.9	30	42.9	0	10	10	0	10	
1621	Fatepur (I)	0	0	76	36	40	0	30	2	0	4	
1622	Lahuchar (I)	0	0	228.4	89	139.4	0	60	0	0	29	
1623	Gokarna (I)	0	0	115	70	45	0	60	5	0	5	
1624	Pinglu (I)	0	0	104	55	49	0	35	15	0	5	
1625	Baldu (I)	0	0	172.9	80	92.9	0	65	10	0	5	
1626	Chandipur (I)	0	0	26	20	6	0	15	2	0	3	
1627	Chahatpur (I)	0	0	75.3	30	45.3	0	15	10	0	5	
1628	Fasiabad (I)	0	0	124	50	74	0	12	30	0	8	
1629	Baje Chahatpur (I)	0	0	125	105	20	0	90	5	0	10	
1630	Muskipur (I)	0	0	248	138	110	0	78	40	0	20	
1631	Etbarpur (I)	0	0	166.2	50	116.2	0	30	15	0	5	
Block T O T A L :		0	0	16071	8514.4	7557.3	963.6	3823.3	3455.5	0		
District T O T A L :		0	0	160419	75231	85188	3323.3	34532	27354	20		

Name of three most important commodities manufactured			Name of Village	Serial Number
First	Second	Third		
120	121	122	2	1
			Purba Saiyadpur (I)	1605
			Namtora (I)	1606
			Chopa (I)	1607
			Kharua (I)	1608
			Bamandanga (I)	1609
			Jathigram (I)	1610
			Phulat (I)	1611
			Binair (I)	1612
			Musan (I)	1613
			Jamuna (I)	1614
			Arazi Baragram (I)	1615
			Khanjapur (I)	1616
			Sigram (I)	1617
			Uddhabpur (I)	1618
			Baragram (I)	1619
			Abjalpur (I)	1620
			Fatepur (I)	1621
			Lahuchar (I)	1622
			Gokarna (I)	1623
			Pinglu (I)	1624
			Baldu (I)	1625
			Chandipur (I)	1626
			Chahatpur (I)	1627
			Fasiabad (I)	1628
			Baje Chahatpur (I)	1629
			Muskipur (I)	1630
			Etbarpur (I)	1631
			: Block T O T A L	
			: District T O T A L	

Appendices to Village Directory

Appendix I - Village Directory

Summary showing total number of villages having Educational, Medical and other amenities - C.D. Block level

District : Dakshin Dinajpur (331)

Sr. No.	Name of C.D. Block	Total number of inhabited villages in the C.D. Block	Total Rural population of C.D. Block	Villages having educational institutions							
				Pre-primary school	Primary school	Middle school	Secondary school	Senior secondary school (SS)	Degree college of arts science & commerce	Degree college of engineering	Medical college
1	2	3	4	5	6	7	8	9	10	11	12
1	0047-Kushmundi	228	198752	177	175	32	22	11	0	0	0
2	0048-Gangarampur	198	230612	149	147	31	18	12	0	0	0
3	0049-Kumarganj	208	169102	157	156	34	24	9	0	0	0
4	0050-Hilli	79	83754	65	65	12	10	6	0	0	0
5	0051-Balurghat	294	234139	228	228	36	34	12	1	1	0
6	0052-Tapan	271	250504	224	222	48	28	17	5	5	5
7	0053-Bansihari	160	141286	106	105	25	17	11	1	0	0
8	0054-Harirampur	144	131832	104	101	28	19	10	1	0	0
Total		1582	1439981	1210	1199	246	172	88	8	6	5

Villages having educational institutions (contd.)

Villages having Medical institutions

Sr. No.	Name of C.D. Block	Management institute	Poly-technic	Vocational training school /ITI	Non-formal training centre	Special school for disabled	Others (specify)	No educational facility	Community health centre	Primary health centre
1	0047-Kushmundi	0	1	1	0	0	0	50	4	2
2	0048-Gangarampur	0	0	3	0	0	12	46	0	3
3	0049-Kumarganj	0	0	3	11	0	4	47	2	6
4	0050-Hilli	0	0	2	3	1	0	14	0	2
5	0051-Balurghat	1	0	3	3	1	7	63	2	12
6	0052-Tapan	1	0	6	2	0	7	40	1	13
7	0053-Bansihari	0	0	1	1	1	1	51	12	12
8	0054-Harirampur	1	0	1	5	0	4	34	0	2
Total		3	1	29	25	3	35	345	21	52

Villages having Medical institutions

Sr. No.	Name of CD Block	Primary health sub centre	Maternity and child welfare centre	T.B. Clinic	Hospital-allopathic	Hospital-alternative medicine	Dispensary	Veterinary hospital	Mobile health clinic	Family welfare centre	Medical practioner (with MBBS Degree)
1	0047-Kushmundi	14	2	0	2	0	5	2	2	3	3
2	0048-Gangarampur	29	9	5	0	0	4	5	0	1	0
3	0049-Kumarganj	24	0	0	0	0	1	0	0	0	0
4	0050-Hilli	12	6	3	1	1	3	1	2	2	1
5	0051-Balurghat	48	1	1	0	1	7	3	0	1	4
6	0052-Tapan	38	2	1	5	1	10	7	0	0	1
7	0053-Bansihari	17	89	0	0	0	1	1	0	26	2
8	0054-Harirampur	10	3	1	1	0	2	1	3	2	4
Total		192	112	11	9	3	33	20	7	35	15

Sr. No.	Name of C.D. Block	Villages having Medical institutions (contd.) ...				Villages having drinking water									
		Medical practioner (with other degree)	Medicine shop	Others	No medical facility	Tap water (treated/ untreated)	Well water (covered/ uncovered well)	Hand pump	Tubewell/ borewell	Spring	River/ canal	Tank/ pond/ lake	Others	No drinking water facility	
1	2	32	33	34	35	36	37	38	39	40	41	42	43	44	
1	0047-Kushmundi	28	39	1	62	4	29	217	30	0	37	182	7	1	
2	0048-Gangarampur	3	13	1	136	14	4	190	92	0	62	152	0	3	
3	0049-Kumarganj	3	13	1	170	11	17	176	40	0	67	203	1	0	
4	0050-Hilli	8	17	0	45	30	4	54	31	0	7	46	1	0	
5	0051-Balurghat	8	23	2	214	26	26	246	194	0	58	277	2	0	
6	0052-Tapan	3	20	1	183	44	14	218	167	0	38	247	4	2	
7	0053-Bansihari	5	17	1	59	12	1	153	88	0	31	122	0	1	
8	0054-Harirampur	6	19	1	98	13	18	111	107	0	26	119	2	0	
Total		64	161	8	967	154	113	1365	749	0	326	1348	17	7	

Sr. No.	Name of C.D. Block	Villages having Post & Telegraph							Villages having transport						
		Post office	Sub post office	Post & telegraph office	Phone (land lines)	Public call office	Mobile phone coverage	Internet cafes/ Common service centre	Village roads-pucca road	Bus service (public/ private)	Railway station	Auto/ modified autos	Taxi & vans	Tractors	Navigable water ways (river/canal/s ea ferry service)
1	2	45	46	47	48	49	50	51	52	53	54	55	56	57	58
1	0047-Kushmundi	1	9	8	31	41	212	3	75	33	3	55	140	128	18
2	0048-Gangarampur	2	15	0	47	35	173	17	82	39	3	82	158	152	9
3	0049-Kumarganj	2	23	0	110	39	199	6	102	39	5	83	164	107	48
4	0050-Hilli	2	9	1	20	14	73	4	64	23	2	35	59	32	3
5	0051-Balurghat	3	29	2	168	63	255	9	121	69	10	102	154	153	23
6	0052-Tapan	24	31	6	57	20	204	10	139	66	10	96	183	178	24
7	0053-Bansihari	2	4	1	43	31	151	6	76	24	4	63	141	122	11
8	0054-Harirampur	5	7	0	60	26	112	3	60	20	2	33	92	83	4
Total		41	127	18	536	269	1379	58	719	313	39	549	1091	955	140

Sr. No.	Name of C.D. Block	Banks		Credit societies		Villages having recreation facility				Miscellaneous			Villages having power supply	
		Commercial & co-operative	ATM	Agricultural credit societies	Cinema/ video halls	Public library	Public reading rooms	Availability of news paper	Public distribution system (PDS) shop	Weekly haat	Assembly polling station	Birth & death registration office	Available	Not available
1	2	59	60	61	62	63	64	65	66	67	68	69	70	71
1	0047-Kushmundi	4	0	8	31	35	44	109	95	46	116	37	228	0
2	0048-Gangarampur	8	2	12	45	39	63	105	76	29	120	49	198	0
3	0049-Kumarganj	11	0	4	6	11	11	126	32	34	97	9	208	0
4	0050-Hilli	6	0	2	4	8	11	47	15	6	48	10	79	0
5	0051-Balurghat	9	0	11	125	124	127	219	144	71	193	101	294	0
6	0052-Tapan	22	6	15	36	33	72	97	91	56	181	52	271	0
7	0053-Bansihari	9	1	23	11	17	24	73	38	27	78	17	160	0
8	0054-Harirampur	5	1	5	24	22	44	75	40	20	76	26	144	0
Total		74	10	80	282	289	396	851	531	289	909	301	1582	0

Appendix IA - Village Directory
Villages by number of Primary Schools

District : Dakshin Dinajpur (331)

Sr.No.	Name of C.D.Block	Total number of inhabited villages	Number of primary schools				
			None	One	Two	Three	Four +
1	2	3	4	5	6	7	8
1	0047-Kushmundi	228	53	147	22	4	2
2	0048-Gangarampur	198	51	123	18	3	3
3	0049-Kumarganj	208	52	118	33	4	1
4	0050-Hilli	79	14	54	9	0	2
5	0051-Balurghat	294	66	193	29	4	2
6	0052-Tapan	271	49	183	30	8	1
7	0053-Bansihari	160	55	88	13	3	1
8	0054-Harirampur	144	43	86	13	1	1
Total :		1582	383	992	167	27	13

Appendix IB - Village Directory
Villages by Primary, Middle and Secondary Schools

District: Dakshin Dinajpur (331)

Sr. No.	Name of C.D. Block	Total number of inhabited villages	Type of educational institutions available			
			No School	At least one primary school and no middle school	At least one primary school and one middle school	At least one middle school and one secondary school
1	2	3	4	5	6	7
1	0047-Kushmundi	228	52	144	31	22
2	0048-Gangarampur	198	49	118	29	18
3	0049-Kumarganj	208	50	124	32	24
4	0050-Hilli	79	14	53	12	10
5	0051-Balurghat	294	65	193	35	31
6	0052-Tapan	271	48	175	47	23
7	0053-Bansihari	160	53	81	24	16
8	0054-Harirampur	144	40	75	26	15
Total :		1582	371	963	236	159

Appendix IC - Village Directory
Villages with different sources of Drinking Water facilities available

District: Dakshin Dinajpur (331)

Sr. No.	Name of C.D. Block	Number of villages with different sources of drinking water facilities available				
		Only tap (treated/untreated)	Only well (covered / uncovered)	Only tubewell /borewell	Only handpump	More than one source only from tap, well, tubewell, hand pump
1	2	3	4	5	6	7
1	0047-Kushmundi	0	0	6	173	47
2	0048-Gangarampur	0	0	5	97	93
3	0049-Kumarganj	0	1	28	139	37
4	0050-Hilli	0	0	9	36	33
5	0051-Balurghat	0	0	38	83	171
6	0052-Tapan	1	0	44	86	137
7	0053-Bansihari	0	0	5	68	85
8	0054-Harirampur	0	0	18	29	94
Total :		1	1	153	711	697

Appendix II- Village Directory

Villages with 5000 and above population which do not have one or more amenities available

District: Dakshin Dinajpur (331)

Sr. No.	Name of C.D. Block	Name of village	Location code number	Population	Amenities not available (indicate N.A. where amenity not available)						
					Senior secondary school	College	Primary health sub centre	Tap drinking water	Bus facility	Approach by pucca road	Banks
1	2	3	4	5	6	7	8	9	10	11	12
1	0048-Gangarampur	Narayanpur (P)	310595	5883	N.A.	N.A.	N.A.	N.A.	N.A.	Available	N.A.
2	0048-Gangarampur	Shukdebpur	310597	5115	Available	N.A.	Available	Available	Available	Available	Available
3	0048-Gangarampur	Patan	310605	5127	N.A.	N.A.	Available	N.A.	Available	Available	N.A.
4	0048-Gangarampur	Jaypur	310639	7928	N.A.	N.A.	Available	N.A.	N.A.	Available	N.A.
5	0048-Gangarampur	Belbari (P)	310640	7216	N.A.	N.A.	Available	N.A.	N.A.	Available	N.A.
6	0051-Balurghat	Khidirpur	311150	5419	N.A.	N.A.	Available	N.A.	N.A.	Available	N.A.
7	0051-Balurghat	Patiram	311242	12462	Available	N.A.	N.A.	N.A.	N.A.	N.A.	Available
8	0052-Tapan	Bazrapukur	311408	8538	N.A.	N.A.	N.A.	Available	Available	N.A.	N.A.
9	0053-Bansihari	Bagduar	311813	5003	N.A.	N.A.	Available	N.A.	N.A.	Available	N.A.

Appendix III - Village Directory

Land Utilisation data in respect of Census Towns

District : Dakshin Dinajpur (331)

Sr. No.	Name of Census Towns and C.D. Block within Bracket	Total Area	Forests	Area under Non-argicultural Uses	Barren and Un-cultivable land	Pastures and Other Grazing Lands	Land Under Miscellaneous Tree Crops etc.
1	2	3	4	5	6	7	8
Data Not Available							

Sr. No.	Name of Census Towns and C.D. Block within Bracket	Cultivable Waste Land	Fallow Lands other than Current Fallows	Current Fallows	Current Fallows	Net Area Shown	Total Irrigated Land Area	Total Un-irrigated Land Area
1	2	9	10	11	12	13	14	
Data Not Available								

Appendix IV - Village Directory

C.D.Block wise list of Inhabited Villages where no amenity other than drinking water facility is available

District : Dakshin Dinajpur (331)

Sr.No.	Name of CD Block	Location code number	Name of village
1	2	3	4
Data Not Available			

Appendix V- Village Directory

Summary showing number of Villages not having Scheduled Castes population

District: Dakshin Dinajpur(331)

Sr. No.	Name of C.D. Block	Total villages	Uninhabited villages	Inhabited villages	Number of inhabited villages having no scheduled castes population
1	2	3	4	5	6
1	0047-Kushmundi	231	3	228	48
2	0048-Gangarampur	202	4	198	45
3	0049-Kumarganj	218	10	208	47
4	0050-Hilli	82	3	79	4
5	0051-Balurghat	307	13	294	48
6	0052-Tapan	279	8	271	48
7	0053-Bansihari	161	1	160	32
8	0054-Harirampur	151	7	144	49
Total :		1631	49	1582	321

Appendix VI - Village Directory

Summary showing number of Villages not having Scheduled Tribes population

District : Dakshin Dinajpur(331)

Sr. No.	Name of C.D. Block	Total villages	Uninhabited villages	Inhabited villages	Number of inhabited villages having no scheduled tribes population
1	2	3	4	5	6
1	0047-Kushmundi	231	3	228	79
2	0048-Gangarampur	202	4	198	45
3	0049-Kumarganj	218	10	208	50
4	0050-Hilli	82	3	79	10
5	0051-Balurghat	307	13	294	23
6	0052-Tapan	279	8	271	42
7	0053-Bansihari	161	1	160	32
8	0054-Harirampur	151	7	144	49
Total :		1631	49	1582	330

Appendix VIIA - Village Directory
List of Villages according to the proportion of the Scheduled Castes population
to the Total Population by ranges

District : Dakshin Dinajpur(331)

A - Scheduled Castes		
Range of Scheduled Castes population (Percentages)	Location code number	Name of village
1	2	3
CD Block : Kushmundi (0047)		
Nil	310360	Kharikadighi
Nil	310363	Banshbari
Nil	310364	Pachadighi
Nil	310367	Ekdala Bahirhata
Nil	310368	Domnhar
Nil	310369	Silimpur
Nil	310370	Ranipur
Nil	310371	Cherapara
Nil	310389	Chapahat Bairhatha
Nil	310390	Nurulla Kuringarpara
Nil	310400	Samsia
Nil	310407	Jotsudam
Nil	310437	Choragachhi
Nil	310442	Gilapukur
Nil	310447	Angaripara
Nil	310449	Pathanpara
Nil	310450	Bhetahar
Nil	310452	Mirapara
Nil	310453	Kumruk
Nil	310454	Buripukur
Nil	310456	Jajihat Hadipur
Nil	310457	Chakdhapara
Nil	310460	Nurpur
Nil	310461	Chakdarbaru
Nil	310462	Abuhar
Nil	310463	Baraidanga
Nil	310464	Ibrahimpur
Nil	310465	Puinala
Nil	310467	Bhagmaha
Nil	310469	Paptahar Bhaktipur
Nil	310472	Jagannathpur
Nil	310474	Narayanpur
Nil	310475	Faraspur
Nil	310481	Banihari
Nil	310483	Milanhat
Nil	310487	Bara Damodarpur
Nil	310503	Jhagrapara
Nil	310513	Palasbari
Nil	310517	Debipur
Nil	310519	Pukurpar Raypur
Nil	310521	Alampur
Nil	310522	Jot Jagannath
Nil	310524	Jadabpur
Nil	310525	Ekdala
Nil	310530	Abhirampur
Nil	310531	Bhelakuri

Nil	310556	Bighor
Nil	310558	Chak Haripur
Less than 5	310342	Pashim Mollapara
Less than 5	310365	Adyakhanda
Less than 5	310420	Jamunadanga
Less than 5	310434	Ujil
Less than 5	310435	Karangi
Less than 5	310443	Dhakhhol
Less than 5	310448	Baragachhi
Less than 5	310451	Basail
Less than 5	310482	Nambhail
Less than 5	310496	Besatipara
Less than 5	310518	Mahipaldighi
Less than 5	310520	Chakmaha
Less than 5	310529	Raypur
5 - 10	310391	Lakshmipur
5 - 10	310395	Langal Bhanga
5 - 10	310399	Kasba
5 - 10	310401	Bateshwar
5 - 10	310421	Minapara
5 - 10	310436	Arazi Panishala
5 - 10	310509	Kanthail
5 - 10	310523	Jothar
5 - 10	310528	Maligaon
11 - 20	310339	Hariharpur
11 - 20	310362	Jaherpur
11 - 20	310373	Hansrail
11 - 20	310384	Subarnapur
11 - 20	310441	Nahit
11 - 20	310444	Shikrishnapur
11 - 20	310455	Jarail
11 - 20	310485	Rasulpur
11 - 20	310527	Khamrail
21 - 30	310348	Daharol
21 - 30	310404	Bangaon Krishnapur
21 - 30	310470	Amlahar
21 - 30	310486	Chhota Damodarpur
21 - 30	310511	Mahishakuri
21 - 30	310516	Salekkuri
21 - 30	310526	Barakafurchand
21 - 30	310553	Mahabullapur
31 - 40	310346	Birupur
31 - 40	310372	Deulabari
31 - 40	310398	Kushmundi
31 - 40	310402	Arazi Kasba
31 - 40	310419	Anantapur
31 - 40	310432	Balaspur
31 - 40	310433	Betahar
31 - 40	310458	Aminpur
31 - 40	310459	Katasan
31 - 40	310491	Serpur
31 - 40	310507	Chandipur
31 - 40	310515	Ayera
31 - 40	310551	Lohaganja
31 - 40	310559	Durilabhpur
41 - 50	310350	Upadail

41 - 50	310351	Nabhor
41 - 50	310353	Berail
41 - 50	310357	Dehabanda
41 - 50	310359	Harigiram
41 - 50	310388	Sahapur
41 - 50	310392	Gopalpur
41 - 50	310408	Dharmadanga
41 - 50	310466	Sibrampur
41 - 50	310468	Mahagram
41 - 50	310497	Kandaha
41 - 50	310538	Khanpur
41 - 50	310545	Panchanagar
41 - 50	310549	Gangajit
41 - 50	310557	Magura
51 - 75	310341	Manikor
51 - 75	310347	Jugati
51 - 75	310349	Deokhanda
51 - 75	310352	Bhaktipur
51 - 75	310361	Raghabpur
51 - 75	310374	Kashimpur
51 - 75	310377	Chapapara
51 - 75	310379	Tejjihar
51 - 75	310383	Dhadarang
51 - 75	310385	Nayapara
51 - 75	310396	Shabdalpur
51 - 75	310397	Ukhalia
51 - 75	310403	Goalgaon
51 - 75	310409	Ghatsa
51 - 75	310413	Akcha
51 - 75	310415	Khantapara
51 - 75	310430	Keshabpur
51 - 75	310431	Sarenga
51 - 75	310439	Madhyamkarai
51 - 75	310445	Bara Krishnapur
51 - 75	310446	Paschim Para
51 - 75	310471	Kalikamora
51 - 75	310480	Bhajna
51 - 75	310484	Mangalpur
51 - 75	310494	Uttarpara
51 - 75	310498	Chausa
51 - 75	310499	Basudebpur
51 - 75	310500	Mulai
51 - 75	310501	Padamkuri
51 - 75	310502	Udaypur
51 - 75	310504	Maheshpur
51 - 75	310508	Putahari
51 - 75	310532	Kapuria
51 - 75	310537	Gobrabail
51 - 75	310546	Ramchandrapur
51 - 75	310547	Jafarpur
51 - 75	310550	Katalhat
76 and above	310329	Dehata
76 and above	310330	Nij Raghunathpur
76 and above	310331	Mastahar
76 and above	310332	Chapra
76 and above	310333	Rajapur

76 and above	310334	Jamirail
76 and above	310335	Saraihat Bajedonor
76 and above	310336	Khagail
76 and above	310337	Mahishbathan
76 and above	310338	Beldanga
76 and above	310340	Deul
76 and above	310343	Titih
76 and above	310344	Kathalbari
76 and above	310345	Pachim Balarampur
76 and above	310354	Kalanchara
76 and above	310355	Kachara
76 and above	310356	Sindur Muchhi
76 and above	310358	Poradanga
76 and above	310366	Mahator
76 and above	310375	Kunabari
76 and above	310376	Shiala
76 and above	310378	Lakshmantara
76 and above	310380	Baghna
76 and above	310381	Pupra
76 and above	310382	Sarala
76 and above	310386	Isnail
76 and above	310387	Barail
76 and above	310393	Rupain
76 and above	310394	Birampur
76 and above	310405	Bagdoli
76 and above	310406	Jaminipara
76 and above	310410	Nituttarpara
76 and above	310411	Balapukur
76 and above	310412	Naogan
76 and above	310414	Porabagdol
76 and above	310416	Shrirampur
76 and above	310417	Kunia
76 and above	310418	Parameshwarpur
76 and above	310422	Krishnapur
76 and above	310423	Tilchar
76 and above	310424	Arazi Shrirampur
76 and above	310425	Arazi Minapara
76 and above	310426	Nakarna
76 and above	310427	Makail
76 and above	310428	Mandahar
76 and above	310429	Bhikanpur
76 and above	310438	Raghunathpur
76 and above	310476	Deulbari
76 and above	310477	Punat
76 and above	310478	Dhandail
76 and above	310479	Shalkhair
76 and above	310488	Osmanpara
76 and above	310489	Dopitha
76 and above	310490	Lakshmijal
76 and above	310492	Joypur
76 and above	310493	Rampur
76 and above	310495	Balarampur
76 and above	310505	Purbba Basail
76 and above	310506	Saraipur
76 and above	310512	Acharul
76 and above	310514	Chandpur

76 and above	310533	Mastail
76 and above	310534	Bagduma
76 and above	310535	Kakair
76 and above	310536	Purbba Mollapara
76 and above	310539	Madhabpur Baragachhi
76 and above	310540	Chandail
76 and above	310541	Panchhata
76 and above	310542	Hasnagar
76 and above	310543	Dikul
76 and above	310544	Randanga
76 and above	310548	Sekendarpur
76 and above	310552	Shikarpur
76 and above	310554	Badbighor
76 and above	310555	Durgapur

CD Block : Gangarampur (0048)

Nil	310569	Brahmanpara
Nil	310575	Uttar Gopalpur
Nil	310576	Chak Shibpur
Nil	310580	Harishpur
Nil	310581	Damodarpur
Nil	310612	Fatenagar
Nil	310616	Ratanpur
Nil	310617	Sekhpur
Nil	310620	Sadipur
Nil	310624	Patul
Nil	310625	Jalilpur
Nil	310626	Hasanpur
Nil	310627	Ranipur
Nil	310633	Mahasura
Nil	310643	Kamarpukuria
Nil	310650	Ashwinpara
Nil	310651	Jot Malkhan
Nil	310660	Chak Joykrisnapur
Nil	310662	Dhonail
Nil	310665	Tetrail
Nil	310668	Shikarpur
Nil	310670	Chakrapanipur
Nil	310678	Samra
Nil	310679	Kharpa
Nil	310682	Arazi llamtair
Nil	310683	Haridaspur
Nil	310689	Shrinathbati
Nil	310691	Tilchhara
Nil	310697	Katkihari
Nil	310700	Antal
Nil	310703	Kumargara
Nil	310705	Mahakhair
Nil	310709	Shibkrishnapur
Nil	310712	Chandura
Nil	310713	Purbba Shankarpur
Nil	310717	Kashipur
Nil	310718	Garoa
Nil	310720	Udhura Prananathpur
Nil	310723	Gokulpur
Nil	310724	Bhabanipur
Nil	310729	Chakashan

Nil	310739	Chalunda
Nil	310743	Biranai
Nil	310750	Narasundarpara
Nil	310761	Shibpur
Less than 5	310568	Lalchandrapur
Less than 5	310574	Belasthali
Less than 5	310608	Thengapara
Less than 5	310618	Nagan
Less than 5	310619	Kabirpur
Less than 5	310621	Bajitpur
Less than 5	310629	Sahabazpur
Less than 5	310647	Amgaon
Less than 5	310657	Narai
Less than 5	310666	Atash
Less than 5	310667	Sekhmina
Less than 5	310669	Shyampur
Less than 5	310675	Nandair
Less than 5	310676	Sidilim
Less than 5	310702	Ratinathpur
Less than 5	310707	Hariharpur
Less than 5	310726	Nehamba
Less than 5	310733	Mirzzapur
Less than 5	310759	Ausa
5 - 10	310562	Nalafarka
5 - 10	310565	Hamzapur
5 - 10	310573	Bachhuria
5 - 10	310577	Damahar
5 - 10	310578	Latkeshabpur
5 - 10	310579	Paschim Kashipur
5 - 10	310604	Boaldaha
5 - 10	310613	Bikair
5 - 10	310614	Hapania
5 - 10	310648	Gangarampur
5 - 10	310649	Ramchandrapur
5 - 10	310656	Kamalpur
5 - 10	310690	Nehatair
5 - 10	310696	Mathurapur
5 - 10	310698	Chhillimpur
5 - 10	310699	Sahara
5 - 10	310725	Karail
5 - 10	310727	Nilahari
5 - 10	310728	Rayshali
5 - 10	310747	Nitpur Prasadpur
5 - 10	310751	Pulinda
5 - 10	310758	Palsa
11 - 20	310572	Baikunthapur
11 - 20	310582	Takipur
11 - 20	310588	Ramkrishnapur
11 - 20	310603	Jalalpur
11 - 20	310610	Bhaktipur
11 - 20	310611	Nandanpur
11 - 20	310622	Sinrail
11 - 20	310630	Bishrail
11 - 20	310631	Tholahar
11 - 20	310642	Puranpara (P)
11 - 20	310645	Bishnupur

11 - 20	310654	Minapara
11 - 20	310655	Damina
11 - 20	310659	Chamuk
11 - 20	310661	Raghabpur
11 - 20	310664	Raghunathpur
11 - 20	310680	Sultanpur
11 - 20	310681	Rasidpur
11 - 20	310684	Ramdebpur
11 - 20	310687	Fayezpur
11 - 20	310692	Banihari
11 - 20	310693	Madhya Raghunathpur
11 - 20	310701	Tousi
11 - 20	310710	Chalun
11 - 20	310711	Narail
11 - 20	310730	Raypur
11 - 20	310734	Parbbatipur
11 - 20	310738	Jagadishpur
11 - 20	310742	Mahendri
11 - 20	310744	Basudebpur
11 - 20	310752	Phulbari
11 - 20	310753	Nakair
11 - 20	310755	Deodhara
11 - 20	310756	Khatia Bandha
11 - 20	310757	Hazichak
21 - 30	310560	Kantaban
21 - 30	310563	Anantapur
21 - 30	310566	Madhabpur
21 - 30	310585	Dafarpur
21 - 30	310606	Charulya
21 - 30	310609	Karial
21 - 30	310615	Radhanagar
21 - 30	310646	Saidpur
21 - 30	310652	Raghunathbati
21 - 30	310674	Jahangirpur
21 - 30	310688	Enayatpur
21 - 30	310694	Janchi
21 - 30	310706	Teliapara
21 - 30	310716	Rampur
21 - 30	310719	Ashokgram
21 - 30	310721	Bholanathpur
21 - 30	310741	Chandipara
21 - 30	310748	Mastafapur
21 - 30	310754	Khaspara
21 - 30	310760	Panchagram
31 - 40	310587	Kathalhat Hosenpur
31 - 40	310605	Patan
31 - 40	310708	Faridpur Domotha
31 - 40	310715	Purbba Bishnupur
31 - 40	310740	Bhuinhara
31 - 40	310745	Shankarpur
31 - 40	310749	Durgaramchak
41 - 50	310583	Dauiatpur
41 - 50	310593	Khayerban
41 - 50	310607	Maharajpur
41 - 50	310632	Hiranyabati
41 - 50	310634	Sahanali

41 - 50	310639	Jaypur
41 - 50	310653	Ratanmala
41 - 50	310658	Gachiar
41 - 50	310663	Nazirpur
41 - 50	310672	Kashimpur
41 - 50	310732	Kurumsur
41 - 50	310737	Uday
51 - 75	310571	Arazi Lalchandpur
51 - 75	310589	Zafarpur
51 - 75	310590	Bhoral
51 - 75	310591	Katatair
51 - 75	310594	Debipur
51 - 75	310595	Narayanpur (P)
51 - 75	310597	Shukdebpur
51 - 75	310600	Pargaon
51 - 75	310602	Mahipur
51 - 75	310640	Belbari (P)
51 - 75	310641	Kadighat (P)
51 - 75	310644	Durgapur (P)
51 - 75	310671	Keshabpur
51 - 75	310673	Mahurkismat
51 - 75	310685	Ilamtair
51 - 75	310695	Chakshri
51 - 75	310704	Bhadra
51 - 75	310714	Kamar Khair
51 - 75	310735	Adigram
51 - 75	310736	Taraju
76 and above	310561	Singfarka
76 and above	310564	Mallikpur
76 and above	310567	Abidpur
76 and above	310584	Khozapur
76 and above	310586	Kasba
76 and above	310592	Naodapara
76 and above	310596	Malipara
76 and above	310598	Jaydebpur
76 and above	310599	Haripur
76 and above	310601	Akchha
76 and above	310623	Haripur Ganeshpur
76 and above	310635	Tilna
76 and above	310636	Burinagar
76 and above	310637	Sayrapur
76 and above	310638	Jadab Bati
76 and above	310686	Hekandair
76 and above	310722	Shrirampur
76 and above	310746	Kunail

CD Block : Kumarganj (0049)

Nil	310786	Chandipur
Nil	310797	Ulipur
Nil	310798	Chak Mohan
Nil	310800	Kalna
Nil	310801	Rajdhara
Nil	310802	Neona
Nil	310803	Angina
Nil	310812	Walitara
Nil	310821	Shibrampur
Nil	310822	Doraha

Nil	310824	Munsipur
Nil	310832	Haripur
Nil	310833	Kashiara
Nil	310834	Bijalipara
Nil	310839	Gouripur
Nil	310840	Bafra
Nil	310841	Purbba Gobindapur
Nil	310842	Utrail
Nil	310856	Nizamtara
Nil	310857	Danlapara
Nil	310858	Barail
Nil	310866	Harisपुर
Nil	310872	Paik-Mulgaon
Nil	310888	Gholdara
Nil	310890	Anarpur
Nil	310895	Khandara
Nil	310896	Nahara
Nil	310900	Chak-Ajhair
Nil	310901	Jhikakuri
Nil	310903	Matizapur
Nil	310913	Gaurangapur
Nil	310914	Batrispara
Nil	310915	Saiyadpur
Nil	310919	Chhatma
Nil	310924	Mahadebpur
Nil	310926	Bara Durgapur
Nil	310927	Chausha
Nil	310937	Chhatintair
Nil	310938	Nadipur
Nil	310940	Amrulbari
Nil	310947	Chak-Behatair
Nil	310948	Tazpur
Nil	310951	Chak Bhabani
Nil	310959	Badalpur
Nil	310963	Pasoya
Nil	310969	Serpur
Nil	310975	Krisnagar
Less than 5	310779	Barait
Less than 5	310780	Krishnapur
Less than 5	310785	Katnapara
Less than 5	310795	Sahabazpur
Less than 5	310799	Kakoti
Less than 5	310804	Sundarpur
Less than 5	310816	Badangina
Less than 5	310826	Setor
Less than 5	310853	Madhya Ramkrishnapur
Less than 5	310873	Sitahar
Less than 5	310874	Jhara
Less than 5	310878	Puntair
Less than 5	310879	Narayanpur
Less than 5	310885	Bodra
Less than 5	310889	Jamirbari
Less than 5	310918	Biprabhag
Less than 5	310923	Dilpachhanda
Less than 5	310925	Rasulpur
Less than 5	310929	Jarlai

Less than 5	310930	Shyamnagar
Less than 5	310935	Jhaubari
Less than 5	310936	Porajhar
Less than 5	310939	Dharmmapur
Less than 5	310949	Chhota-Haripur
Less than 5	310953	Jagannathpur
Less than 5	310966	Chak-Bansi
Less than 5	310967	Chandmoua
Less than 5	310968	Gopalpur
5 - 10	310763	Elendari
5 - 10	310764	Chakrasail
5 - 10	310765	Shibpur
5 - 10	310775	Subarnasahid
5 - 10	310811	Par Sahazadpur
5 - 10	310813	Tilna
5 - 10	310815	Khanpur
5 - 10	310817	Char Khanda
5 - 10	310823	Menapur
5 - 10	310829	Enatullapur
5 - 10	310837	Latimirzapur
5 - 10	310844	Bhagabanpur
5 - 10	310847	Enatullapur Munjarichak
5 - 10	310868	Bhour
5 - 10	310869	Chak Gangaprasad
5 - 10	310894	Banshra
5 - 10	310897	Ajhair
5 - 10	310899	Kuraldanga
5 - 10	310902	Mominpur
5 - 10	310958	Katakol
5 - 10	310978	Kaitara
11 - 20	310794	Balta
11 - 20	310805	Katla
11 - 20	310818	Brahmanpara
11 - 20	310825	Debipur
11 - 20	310830	Badikanai
11 - 20	310843	Raikhan
11 - 20	310846	Uchat
11 - 20	310848	Dattamati
11 - 20	310852	Sulandapur
11 - 20	310859	Chak Gopal
11 - 20	310861	Balupara
11 - 20	310863	Pashchim Gobindapur
11 - 20	310898	Uzirpur
11 - 20	310908	Bishwanathpur
11 - 20	310909	Chak Mamudi
11 - 20	310916	Tirali
11 - 20	310917	Dior
11 - 20	310920	Kharail Chandpur
11 - 20	310922	Dakshin Ramkrishnapur
11 - 20	310932	Behatair
11 - 20	310950	Mohana
11 - 20	310956	Amritapur
11 - 20	310964	Batun
11 - 20	310974	Bhakla
21 - 30	310790	Kutubpur
21 - 30	310796	Jakhirpur

21 - 30	310809	Safa Nagar
21 - 30	310814	Agachha
21 - 30	310835	Mamudpur
21 - 30	310850	Uttar Keshabpur
21 - 30	310851	Gobarta
21 - 30	310854	Keshurail
21 - 30	310867	Udaypur
21 - 30	310871	Disnagar
21 - 30	310875	Paik Jhara
21 - 30	310884	Kharmar Bodra
21 - 30	310906	Gayespur
21 - 30	310907	Chak Bhagaban
21 - 30	310952	Udail
21 - 30	310954	Damodarpur
21 - 30	310962	Muglishpur
21 - 30	310980	Gunsi
31 - 40	310766	Azadpur
31 - 40	310771	Kamdebpur
31 - 40	310781	Raynanda
31 - 40	310782	Samjia
31 - 40	310783	Nabagram
31 - 40	310787	Basanti
31 - 40	310819	Bholanathpur
31 - 40	310820	Tulat
31 - 40	310845	Darajpur
31 - 40	310855	Jantihari
31 - 40	310862	Kumarganj
31 - 40	310870	Majhian
31 - 40	310876	Mulgaon
31 - 40	310877	Patit Pukur
31 - 40	310880	Dhadalpara
31 - 40	310881	Khorda Mohana
31 - 40	310891	Radhakrishnpur
31 - 40	310911	Kuraha
31 - 40	310921	Kharail
31 - 40	310942	Chak-Barham
31 - 40	310957	Gobindapur
31 - 40	310970	Abail
31 - 40	310972	Paikpara
31 - 40	310973	Safarpur
41 - 50	310767	Tara
41 - 50	310789	Dewan
41 - 50	310810	Sahazadpur
41 - 50	310860	Chak Ramray
41 - 50	310865	Chural Krishnapur
41 - 50	310928	Barail
41 - 50	310941	Parial
41 - 50	310943	Radhanagar
41 - 50	310944	Pirozpur
41 - 50	310946	Beltara
41 - 50	310965	Bansipur
41 - 50	310976	Saidpur
41 - 50	310977	Dakshin Keshabpur
51 - 75	310770	Kusumtara
51 - 75	310772	Kulahari
51 - 75	310774	Kanura

51 - 75	310777	Daudpur
51 - 75	310778	Uttar Rusulpur
51 - 75	310791	Chak Jayanti
51 - 75	310792	Palashi
51 - 75	310793	Panitara
51 - 75	310808	Brahmapur
51 - 75	310882	Mohipur
51 - 75	310887	Khamar Matizapur
51 - 75	310892	Telain
51 - 75	310893	Madhabpur
51 - 75	310910	Chandpur
51 - 75	310934	Netradanga
51 - 75	310945	Baram
76 and above	310768	Amulia
76 and above	310769	Harischandrapur
76 and above	310776	Majhina
76 and above	310784	Bhomar
76 and above	310788	Thalsama
76 and above	310806	Buribar
76 and above	310836	Bayrapara
76 and above	310838	Uchhana
76 and above	310849	Madanpur
76 and above	310864	Mirzapur
76 and above	310883	Gramtala
76 and above	310904	Bishnupur
76 and above	310905	Bhagabatipur
76 and above	310912	Lakshmankuri
76 and above	310933	Prasadpur
76 and above	310955	Sundartala
76 and above	310971	Raghunathpur

CD Block: Hilli(0050)

Nil	310989	Bhimpur
Nil	311014	Purbba Thakurpur
Nil	311049	Jantigari
Nil	311057	Habibpur
Less than 5	310995	Purba Kalikapur
Less than 5	311023	Muraripur
Less than 5	311026	Jantipur
Less than 5	311028	Laskarpur
Less than 5	311033	Chak Gopal
Less than 5	311056	Chak Maniko
Less than 5	311058	Goyespur
5 - 10	310982	Chak Balaram
5 - 10	310992	Uttar Jamalpur
5 - 10	310994	Purbba Gobindapur
5 - 10	310999	Baigram
5 - 10	311011	Kharun
5 - 10	311015	Kismai Dapt
5 - 10	311020	Kunja Dungi
5 - 10	311027	Purbba Jagannathpur
5 - 10	311036	Bahadurpur
5 - 10	311039	Ferusha
5 - 10	311043	Jot Tior
5 - 10	311050	Salash
5 - 10	311054	Fajullapur
5 - 10	311060	Purbba Mathurapur

5 - 10	311061	Lakma
11 - 20	310990	Srirampur
11 - 20	310997	Balpara
11 - 20	311001	Aptair
11 - 20	311003	Basudebpur
11 - 20	311005	Hilli
11 - 20	311009	Banara
11 - 20	311010	Bilaspara
11 - 20	311016	Chakdapat
11 - 20	311018	Rupbati
11 - 20	311025	Mahishnota
11 - 20	311029	Ramkrishnapur
11 - 20	311032	Gosaipur
11 - 20	311038	Sarenbari
11 - 20	311042	Tior
11 - 20	311045	Ismailpur
11 - 20	311046	Syampur
11 - 20	311051	Makhatair
21 - 30	311002	Dharanda
21 - 30	311006	Baikunthapur
21 - 30	311007	Purbba Raynagar
21 - 30	311008	Nafar
21 - 30	311012	Panjul
21 - 30	311017	Chapahat
21 - 30	311022	Basanta
21 - 30	311024	Mulahat
21 - 30	311037	Ramjibanpur
21 - 30	311044	Sahapur
21 - 30	311048	Binsira
21 - 30	311059	Jamalpur
31 - 40	310983	Purbba Krishnapur
31 - 40	310985	Jagadishpur
31 - 40	311004	Ujal
31 - 40	311013	Dhalpara
31 - 40	311019	Jotghatak
31 - 40	311041	Chaksubid
31 - 40	311052	Purbba Mustafapur
31 - 40	311053	Ponorahar
31 - 40	311055	Maniko
41 - 50	310981	Nawapara
41 - 50	310987	Dabra
41 - 50	310996	Chakurpai
41 - 50	310998	Agra
41 - 50	311021	Chak Mohan
41 - 50	311047	Matais
51 - 75	310984	Kamarghat
51 - 75	310988	Iswarpara
51 - 75	310991	Lalpur
51 - 75	311030	Bagura Fatepur
51 - 75	311031	Domran
51 - 75	311034	Sidai
51 - 75	311035	Garna
51 - 75	311040	Baddungi
76 and above	310993	Srikrishnapur

CD Block: Balurghat(0051)

Nil	311066	Masakpur
-----	--------	----------

Nil	311067	Paschim Mashapur
Nil	311081	Taksail
Nil	311082	Damai
Nil	311083	Bikuch
Nil	311085	Chak Jujar
Nil	311087	Chakpara
Nil	311088	Malikura
Nil	311100	Rajapur
Nil	311101	Chandipur
Nil	311102	Debipur
Nil	311107	Kajjalsi
Nil	311118	Darail
Nil	311122	Nihi Nagar
Nil	311131	Palashdanga
Nil	311132	Santosh Palasdanga
Nil	311163	Dhaul
Nil	311183	Sarangbari
Nil	311187	Kholapara
Nil	311189	Hasail
Nil	311202	Hatisala
Nil	311204	Madhabpara
Nil	311212	Chak Bijoyshri
Nil	311214	Satihar
Nil	311216	Kamalpukur
Nil	311221	Badjasahar
Nil	311223	Chaurapara
Nil	311224	Debrabari
Nil	311225	Keotsar
Nil	311226	Jantigram
Nil	311227	Ramprosad
Nil	311228	Chand Pukhuria
Nil	311238	Matra
Nil	311239	Kadmathail
Nil	311247	Chakram Krishnapur
Nil	311253	Mahasani
Nil	311254	Rampur Kismat
Nil	311263	Dasarai
Nil	311267	Harirampur
Nil	311282	Karimgutin
Nil	311284	Chak Basanta
Nil	311288	Chak Daulat
Nil	311314	Kodla
Nil	311338	Chakismail
Nil	311339	Kaliha
Nil	311340	Chilimbad
Nil	311364	Jabaripur
Nil	311365	Singal
Less than 5	311093	Hariharpur
Less than 5	311098	Kashipukur
Less than 5	311106	Saidpur
Less than 5	311113	Asair
Less than 5	311114	Bara Kashipur
Less than 5	311117	Laksminarayanpur
Less than 5	311126	Mohanpur
Less than 5	311164	Chandradaula
Less than 5	311166	Bangi (P)

Less than 5	311181	Paschim Chakismail
Less than 5	311193	Chak Bakhar
Less than 5	311222	Belgharia
Less than 5	311230	Taraganja
Less than 5	311231	Mathurapur
Less than 5	311240	Chakhay
Less than 5	311241	Lakshmipur
Less than 5	311246	Idrakpur
Less than 5	311258	Kasipur
Less than 5	311259	Kismat Jasahar
Less than 5	311261	Mahala
Less than 5	311265	Indra
Less than 5	311272	Jamrail
Less than 5	311299	Uchhakapur
Less than 5	311305	Gunjarpur
Less than 5	311310	Tulsipur
5 - 10	311070	Mallikpur
5 - 10	311071	Jagannathbati
5 - 10	311076	Bhatra
5 - 10	311086	Kasilabati
5 - 10	311121	Parbatipur
5 - 10	311123	Phulghara
5 - 10	311127	Dogachhi
5 - 10	311154	Chak Ramanath
5 - 10	311156	Kuaran
5 - 10	311167	Badbangi
5 - 10	311169	Bannapara
5 - 10	311191	Dakshin Khhanpur
5 - 10	311192	Hossenpur (P)
5 - 10	311194	Bara Raghunathpur (P)
5 - 10	311215	Sonkair
5 - 10	311232	Faridpur
5 - 10	311248	Mahishnoti
5 - 10	311256	Baidul
5 - 10	311283	Harigaon
5 - 10	311306	Chingra
5 - 10	311351	Noapara
11 - 20	311072	Narayanbati
11 - 20	311073	Baidyapur
11 - 20	311077	Osail
11 - 20	311080	Badalpur
11 - 20	311091	Raypur
11 - 20	311097	Kashtagar
11 - 20	311103	Khashpur
11 - 20	311108	Paschim Krishnapur
11 - 20	311129	Dharail
11 - 20	311139	Radhanagar
11 - 20	311152	Chakkasi
11 - 20	311159	Katna
11 - 20	311165	Mangalpur (P)
11 - 20	311171	Bhushila
11 - 20	311178	Chak Ramprosad
11 - 20	311180	Mollapara
11 - 20	311186	Kasimbi
11 - 20	311195	Hazipur
11 - 20	311199	Malancha

11 - 20	311203	Hatiapara
11 - 20	311205	Mahinagar
11 - 20	311217	Ristara
11 - 20	311218	Sirahi
11 - 20	311219	Kesabpur
11 - 20	311235	Chak Manipur
11 - 20	311242	Patiram
11 - 20	311251	Malakarpara
11 - 20	311257	Nazirpur
11 - 20	311260	Piakhn
11 - 20	311264	Gopinathpur
11 - 20	311266	Kamalpur
11 - 20	311269	Dangbiral
11 - 20	311273	Kumargram
11 - 20	311277	Chakbajit
11 - 20	311278	Taher Chak
11 - 20	311300	Satais
11 - 20	311309	Kutubpur
11 - 20	311312	Barakhail
11 - 20	311320	Kamarpara
11 - 20	311321	Badamail
11 - 20	311333	Jhinaipota
11 - 20	311344	Amril
11 - 20	311357	Santara
11 - 20	311362	Pirijpur
11 - 20	311367	Chingispur
21 - 30	311063	Baul
21 - 30	311065	Gorahar
21 - 30	311069	Bara
21 - 30	311084	Bolla
21 - 30	311094	Purbba Maheshpur
21 - 30	311119	Durllabhpur
21 - 30	311133	Jalghar
21 - 30	311137	Asurakrisnabati
21 - 30	311142	Radhanagar Bhrotta
21 - 30	311157	Paschim Mustafapur
21 - 30	311158	Mamna
21 - 30	311179	Chak Shyam
21 - 30	311197	Paschim Raynagar
21 - 30	311200	Ekmail
21 - 30	311201	Jangalpur
21 - 30	311206	Paranpur
21 - 30	311213	Bijoyshri
21 - 30	311243	Uttar Roypur
21 - 30	311244	Jhapursi
21 - 30	311245	Manail
21 - 30	311255	Badkhorna
21 - 30	311270	Akhira
21 - 30	311279	Chak Sidal
21 - 30	311281	Jotgopal
21 - 30	311290	Kuchila
21 - 30	311313	Gopisahar
21 - 30	311315	Digra
21 - 30	311323	Kalikapur
21 - 30	311324	Kurmail
21 - 30	311337	Chak Khetab

21 - 30	311342	Chak Farid
21 - 30	311345	Alipur
21 - 30	311369	Siala
31 - 40	311064	Sibpur
31 - 40	311089	Bahicha
31 - 40	311090	Dhulatair
31 - 40	311092	Banhat
31 - 40	311099	Begunbari
31 - 40	311104	Uttar Chakbhabani
31 - 40	311105	Chak Gobinda
31 - 40	311124	Paschim Kalikapur
31 - 40	311130	Jiapur
31 - 40	311136	Trikul
31 - 40	311141	Gopinagar
31 - 40	311144	Fatepur
31 - 40	311145	Chak Bhatshala
31 - 40	311147	Kalaibari
31 - 40	311160	Chamta
31 - 40	311161	Gobindpur
31 - 40	311182	Chakram
31 - 40	311207	Atair
31 - 40	311249	Dasul
31 - 40	311271	Barakali
31 - 40	311293	Gopalbati
31 - 40	311295	Chak Binod
31 - 40	311297	Chak Mathura
31 - 40	311301	Manipur
31 - 40	311307	Panditpur
31 - 40	311311	Nunail
31 - 40	311326	Dumair
31 - 40	311327	Amritakhanda
31 - 40	311331	Sanihara
31 - 40	311341	Purba Hariharpur
31 - 40	311343	Gopalpur
31 - 40	311346	Bhabanipur
31 - 40	311347	Ghugudanga
31 - 40	311349	Dakshin Chakalam
31 - 40	311366	Durgapur
31 - 40	311368	Kismat Ramkrishnapur
41 - 50	311075	Rajuha
41 - 50	311115	Sibrambati
41 - 50	311125	Boaldar
41 - 50	311134	Majhina
41 - 50	311138	Krishnagar
41 - 50	311151	Mayamari
41 - 50	311155	Chak Chandan
41 - 50	311170	Noksha
41 - 50	311174	Dakshin Sibrampur
41 - 50	311188	Salgoan
41 - 50	311209	Halida Danga
41 - 50	311211	Dhaltara
41 - 50	311233	Bidaypur
41 - 50	311262	Uttar Khanpur
41 - 50	311276	Bamnahar
41 - 50	311289	Kaigram
41 - 50	311291	Mobarakpur

41 - 50	311298	Chhoto Raghunathpur
41 - 50	311302	Tursail
41 - 50	311318	Daulla
41 - 50	311319	Chhiashi
41 - 50	311322	Haripur
41 - 50	311329	Satakhanda
41 - 50	311330	Chak Bhiguram
41 - 50	311332	Birahini
41 - 50	311350	Sobra
41 - 50	311358	Bangalipur
41 - 50	311359	Dakshin Nagar
51 - 75	311068	Chiknaikuri
51 - 75	311074	Sarangoan
51 - 75	311078	Uttar Sibrampur
51 - 75	311096	Jotejagat
51 - 75	311109	Rahatail
51 - 75	311110	Dharampur
51 - 75	311111	Baodhara
51 - 75	311112	Narayanpur
51 - 75	311116	Bharendra
51 - 75	311120	Madanganj
51 - 75	311128	Kasiadanga
51 - 75	311135	Talmandira
51 - 75	311148	Dangi
51 - 75	311150	Khidirpur
51 - 75	311153	Gongasagar
51 - 75	311162	Belain
51 - 75	311172	Bhatpara
51 - 75	311184	Majhigram
51 - 75	311185	Satrai
51 - 75	311190	Ajodhya
51 - 75	311196	Danga
51 - 75	311198	Chak Sridhar
51 - 75	311208	Krisnapur
51 - 75	311220	Gutin
51 - 75	311234	Pollapara
51 - 75	311236	Majhian
51 - 75	311280	Paschim Thakurpur
51 - 75	311285	Sewai
51 - 75	311286	Baniakuri
51 - 75	311292	Manail
51 - 75	311296	Chhiail
51 - 75	311303	Margram
51 - 75	311316	Sankarpur
51 - 75	311325	Chakamod
51 - 75	311334	Bhulkipur
51 - 75	311335	Damuaghugudanga
51 - 75	311336	Mahadipur
51 - 75	311348	Sialdanga
51 - 75	311363	Majatpur
76 and above	311079	Paschim Jagannathpur
76 and above	311095	Anantapur
76 and above	311143	Badmulukkismat
76 and above	311149	Chak Harina
76 and above	311173	Chak Ghatak
76 and above	311175	Chak Bhikan

76 and above	311176	Gazipur
76 and above	311177	Chak Durga
76 and above	311252	Chak Ramnarayan
76 and above	311287	Chak Taher
76 and above	311294	Kusumbar
76 and above	311304	Rajarampur
76 and above	311308	Chak Madhab
76 and above	311353	Sobrasyampur
76 and above	311354	Chak Hosen
76 and above	311355	Chak Andharu
76 and above	311356	Bamanhati
76 and above	311360	Purba Chakbhikan
76 and above	311361	Sanapara

CD Block: Tapan(0052)

Nil	311381	Mollazi
Nil	311385	Jadupur
Nil	311398	Teliapara
Nil	311411	Chak Hosen
Nil	311412	Saralhati
Nil	311417	Pabail
Nil	311418	Umanandapur
Nil	311425	Kaiyari
Nil	311426	Hasahar
Nil	311430	Dakshin Gauripur
Nil	311446	Nihinagar
Nil	311447	Faradpur
Nil	311448	Uttar Kasrail
Nil	311462	Kamalpur
Nil	311468	Uttar Mahadebpur
Nil	311469	Saranjabari
Nil	311470	Gandihar
Nil	311471	Bandihar
Nil	311480	Mahadebbati
Nil	311485	Kharpa
Nil	311486	Pothai
Nil	311497	Sephalika Chandan
Nil	311500	Sadullapur
Nil	311502	Chak Nedair
Nil	311511	Karanjabari
Nil	311518	Panjara
Nil	311522	Chak Maniram
Nil	311525	Mahadebpur
Nil	311528	Jidhra
Nil	311544	Ramrampur
Nil	311576	Gopal Nagar
Nil	311582	Aktail
Nil	311588	Ahera
Nil	311589	Karttikpur
Nil	311592	Kamdebbati
Nil	311593	Goranda
Nil	311596	Kaikuri
Nil	311597	Dakshin Sadullapur
Nil	311612	Naighati
Nil	311616	Madanpur
Nil	311617	Shibpur
Nil	311619	Izanagar

Nil	311620	Kesurkuri
Nil	311623	Mahukuri
Nil	311626	Hazipur
Nil	311631	Sondhapukur
Nil	311638	Parbbatpur
Nil	311645	Jnanbai
Less than 5	311382	Aihara
Less than 5	311396	Lakshmipur
Less than 5	311399	Sikarpur
Less than 5	311401	Nazirpur
Less than 5	311429	Mahindar
Less than 5	311433	Bataskhanda
Less than 5	311442	Sihur
Less than 5	311443	Daudpur
Less than 5	311453	Jamainkarai
Less than 5	311460	Hazaratpur
Less than 5	311472	Srirampur
Less than 5	311484	Mahanaj
Less than 5	311493	Chak Satihar
Less than 5	311499	Banial
Less than 5	311510	Chandhati
Less than 5	311512	Majhi Khanda
Less than 5	311513	Dwip Khanda
Less than 5	311521	Chak Prabhuram
Less than 5	311533	Enayetpur
Less than 5	311549	Jiyatkunda
Less than 5	311551	Jagannathpur
Less than 5	311618	Kasibati
Less than 5	311621	Dakshin Kesrail
Less than 5	311634	Chechrakuri
Less than 5	311637	Chanchai
Less than 5	311640	Gobindapur
5 - 10	311376	Magurpur
5 - 10	311405	Chak Bahara
5 - 10	311451	Santirhati
5 - 10	311452	Hosen Pur
5 - 10	311457	Uttar Gauripur
5 - 10	311461	Malancha
5 - 10	311487	Hasnagar
5 - 10	311498	Walipara
5 - 10	311509	Durgapur
5 - 10	311517	Bezahar
5 - 10	311538	Halidana
5 - 10	311550	Chandipur
5 - 10	311575	Bhadrail
5 - 10	311583	Chak Brindaban
5 - 10	311585	Pachim Nimpur
5 - 10	311587	Katrail
5 - 10	311601	Shaldanga
5 - 10	311615	Dhundipara
5 - 10	311639	Hasaipur
5 - 10	311641	Gofanagar
5 - 10	311643	Sulapanipur
11 - 20	311379	Rampara
11 - 20	311395	Naogon
11 - 20	311397	Shukdebpur

11 - 20	311403	Kardaha
11 - 20	311420	Antashimul
11 - 20	311427	Azmatpur
11 - 20	311436	Tapan
11 - 20	311437	Kasba
11 - 20	311439	Baghait
11 - 20	311441	Kazi Bhagi
11 - 20	311445	Chak Baliram
11 - 20	311450	Chechra
11 - 20	311459	Kadoa Jagadisbati
11 - 20	311464	Chak Radhakanta
11 - 20	311466	Minapara
11 - 20	311475	Rampur
11 - 20	311477	Jabrahar
11 - 20	311479	Malahar
11 - 20	311482	Dhulchandria
11 - 20	311492	Satihar
11 - 20	311496	Chak Balaram
11 - 20	311507	Zaziar
11 - 20	311508	Rajballabh Chak
11 - 20	311515	Nodhan
11 - 20	311516	Baneswarbati
11 - 20	311529	Kishtapur
11 - 20	311535	Jamalgachhi
11 - 20	311543	Mamudpur
11 - 20	311545	Jamlabad
11 - 20	311553	Chak Madhusudan
11 - 20	311577	Garail
11 - 20	311584	Dubahar
11 - 20	311595	Mallikpur
11 - 20	311630	Maildanga
11 - 20	311644	Manipur
21 - 30	311384	Rampara Chenchra
21 - 30	311390	Nimtair
21 - 30	311394	Mandapara
21 - 30	311400	Sahapara
21 - 30	311406	Basuria
21 - 30	311410	Dakhalain
21 - 30	311440	Salas
21 - 30	311449	Khirtta
21 - 30	311467	Harsura
21 - 30	311474	Krishnabati
21 - 30	311490	Bad Sankair
21 - 30	311505	Darpail
21 - 30	311524	Hardail
21 - 30	311527	Chhiraikuri
21 - 30	311530	Sarifabad
21 - 30	311540	Telighata Bhabanipur
21 - 30	311554	Chak Bhagirath
21 - 30	311556	Badalpur
21 - 30	311560	Mehur
21 - 30	311573	Shalgaon
21 - 30	311594	Atila
21 - 30	311600	Nimgachhi
21 - 30	311604	Chak Jalal
21 - 30	311611	Dilalpur

21 - 30	311622	Kasitara
21 - 30	311647	Shribai
21 - 30	311649	Abhirampur
31 - 40	311374	Babatail
31 - 40	311386	Khosalpur
31 - 40	311413	Akha Nagar
31 - 40	311419	Anatair
31 - 40	311421	Budhatch
31 - 40	311424	Doara
31 - 40	311456	Rajeswarpur
31 - 40	311458	Dhulahar
31 - 40	311481	Suhari
31 - 40	311483	Jaydharhati
31 - 40	311491	Muradpur
31 - 40	311501	Fatullapur
31 - 40	311506	Jaminishchinta
31 - 40	311555	Benipur
31 - 40	311557	Bhikahar
31 - 40	311558	Ganguria
31 - 40	311561	Bhaior
31 - 40	311579	Shyampur
31 - 40	311591	Kakna
31 - 40	311642	Kharikadanga
41 - 50	311387	Muktarampur
41 - 50	311392	Kasba Batair
41 - 50	311402	Katabari
41 - 50	311404	Jamalpur
41 - 50	311414	Kadma
41 - 50	311415	Karanjara
41 - 50	311431	Dinagar
41 - 50	311455	Karai
41 - 50	311473	Parbatipur
41 - 50	311476	Jagadishbati
41 - 50	311478	Sirahal
41 - 50	311489	Sankair
41 - 50	311494	Bad Basudebpur
41 - 50	311534	Madnahar
41 - 50	311536	Bishnupur
41 - 50	311541	Dakshin Jamalpur
41 - 50	311542	Sehas
41 - 50	311547	Ramchandrapur
41 - 50	311569	Bakharpur
41 - 50	311586	Chhatrahati
41 - 50	311610	Dakshin Harsura
41 - 50	311625	Purba Nimpur
51 - 75	311375	Sinhabi
51 - 75	311377	Guldanga
51 - 75	311378	Jormail
51 - 75	311391	Sutail
51 - 75	311408	Bazrapukur
51 - 75	311416	Shyamnagar
51 - 75	311423	Manahali
51 - 75	311432	Bajitpur
51 - 75	311434	Murariipur
51 - 75	311435	Rajapur
51 - 75	311444	Salsama

51 - 75	311463	Nischinta
51 - 75	311488	Alinagar
51 - 75	311495	Chhayani Basudebpur
51 - 75	311503	Nedair
51 - 75	311514	Khorda Malsa
51 - 75	311519	Bhaginagar
51 - 75	311520	Balikeshetra
51 - 75	311523	Sakair
51 - 75	311531	Jashrai
51 - 75	311532	Sundarpur
51 - 75	311559	Hazrabari
51 - 75	311562	Aichanda
51 - 75	311563	Ghatul
51 - 75	311565	Nababnagar
51 - 75	311566	Lakshminaryanpur
51 - 75	311567	Nahirkuri
51 - 75	311571	Baturia
51 - 75	311572	Ghatika
51 - 75	311581	Fatepur
51 - 75	311590	Erenda
51 - 75	311598	Kashikuri
51 - 75	311599	Bunail
51 - 75	311602	Khalsi
51 - 75	311603	Jasurapara
51 - 75	311605	Chak Darpanarayan
51 - 75	311606	Sankarbati
51 - 75	311607	Arjunpur
51 - 75	311608	Kauli
51 - 75	311609	Dudhiakuri
51 - 75	311613	Jadubati
51 - 75	311614	Patkola
51 - 75	311624	Balapur
51 - 75	311628	Daing Malancha
51 - 75	311632	Paharpur
51 - 75	311635	Bhabanipur
51 - 75	311636	Chenchoir
51 - 75	311646	Kashmulai
51 - 75	311652	Haribansipur
76 and above	311388	Chandrail
76 and above	311389	Bhintair
76 and above	311393	Ganahar
76 and above	311407	Gopinathpur
76 and above	311409	Palimahadebpur
76 and above	311422	Degaon
76 and above	311428	Gangarampur
76 and above	311454	Jaminipara
76 and above	311526	Shibrampur
76 and above	311539	Moha
76 and above	311548	Madhabpur
76 and above	311552	Dharmadanga
76 and above	311568	Berali
76 and above	311570	Basakbari
76 and above	311574	Shishrail
76 and above	311578	Soair
76 and above	311580	Jobsa
76 and above	311627	Kharika Dangi

76 and above	311629	Chak Sib
76 and above	311633	Daing
76 and above	311648	Bharila
76 and above	311650	Tarajpur
76 and above	311651	Dakshin Zaziar

CD Block : Bansihari(0053)

Nil	311658	Kakhar
Nil	311659	Dahuakuri
Nil	311682	Saidpur
Nil	311683	Mirpur
Nil	311685	Hasamdipur
Nil	311686	Birlapara
Nil	311687	Butihari
Nil	311692	Sankarpur
Nil	311694	Gandharbbapur
Nil	311698	Rejatpur
Nil	311699	Paharpur
Nil	311700	Amilas
Nil	311701	Gerul
Nil	311706	Kandarpur
Nil	311712	Bikaldanga
Nil	311715	Chhota Faizullapur
Nil	311717	Bajerupahat
Nil	311719	Samaspur
Nil	311728	Subarna Sarai
Nil	311736	Sakrail
Nil	311738	Rangapukur
Nil	311752	Suripukur
Nil	311753	Makrampur
Nil	311754	Tikul
Nil	311757	Jasodapur
Nil	311758	Dhutura
Nil	311759	Banipara
Nil	311761	Dakshingaon
Nil	311764	Ojantor
Nil	311765	Mahadipur
Nil	311774	Panthanpara
Nil	311775	Uttar Srirampur
Less than 5	311676	Ilaspur
Less than 5	311678	Kalyani
Less than 5	311681	Gobindapur
Less than 5	311689	Jotmusak
Less than 5	311707	Ranipur
Less than 5	311710	Nachhuapara
Less than 5	311722	Mahabari
Less than 5	311729	Chenra
Less than 5	311763	Chandipukur
Less than 5	311769	Elankuri
Less than 5	311778	Bejebikair
Less than 5	311790	Haldi
Less than 5	311798	Chak Sadulya
Less than 5	311799	Andhar Manik
5 - 10	311653	Daulatpur
5 - 10	311708	Shisha
5 - 10	311718	Balipukur
5 - 10	311725	Shyampur

5 - 10	311740	Chandmukh
5 - 10	311766	Barajhara
5 - 10	311776	Sahananda
5 - 10	311777	Barahara
5 - 10	311779	Dhiltail
5 - 10	311780	Baraharipur
5 - 10	311803	Kuarsai
5 - 10	311804	Sayestabad
11 - 20	311663	Paschim Chandipur
11 - 20	311666	Baragram
11 - 20	311684	Kuskari
11 - 20	311688	Patara
11 - 20	311691	Jadupur
11 - 20	311693	Baharail
11 - 20	311695	Mahammadpur
11 - 20	311711	Ganguria
11 - 20	311716	Srirampur
11 - 20	311720	Krishnapur
11 - 20	311721	Panjarpara
11 - 20	311723	Puria
11 - 20	311724	Habeli
11 - 20	311726	Ghasipur
11 - 20	311735	Selimabad
11 - 20	311737	Narayanpur
11 - 20	311750	Uttar Amarpur
11 - 20	311760	Jaharpur
11 - 20	311771	Nandura
11 - 20	311786	Serpur
11 - 20	311787	Barail
11 - 20	311795	Buniadpur
11 - 20	311807	Chhota Khidirpur
11 - 20	311811	Bilbarail
11 - 20	311812	Baje Hariपुर
21 - 30	311662	Mungarail
21 - 30	311672	Rasulpur
21 - 30	311697	Barabari
21 - 30	311702	Deogaon
21 - 30	311704	Mirahati
21 - 30	311705	Dakshin Gopalpur
21 - 30	311732	Malam
21 - 30	311741	Bansihari
21 - 30	311743	Mahugram
21 - 30	311746	Uttar Lakshmipur
21 - 30	311748	Daudpur
21 - 30	311773	Uttar Daulatpur
21 - 30	311781	Barakhair
21 - 30	311783	Chak Chandmukh
21 - 30	311793	Kail
21 - 30	311794	Aligara
21 - 30	311813	Bagduar
31 - 40	311660	Gopalpur
31 - 40	311661	Badalpur
31 - 40	311669	Kusumba
31 - 40	311677	Dumnipara
31 - 40	311680	Sahabaddipur
31 - 40	311696	Kesharghata

31 - 40	311713	Amarpur
31 - 40	311739	Krishnabati
31 - 40	311755	Bhingaldaha
31 - 40	311756	Sihal
31 - 40	311762	Elahabad
31 - 40	311768	Karai
31 - 40	311772	Bataskuri
31 - 40	311785	Khusipur
31 - 40	311788	Rasidpur
31 - 40	311791	Sibpur
31 - 40	311792	Jaydebpur
31 - 40	311800	Vstair
31 - 40	311809	Gauripara
41 - 50	311657	Kelna
41 - 50	311664	Bighva
41 - 50	311675	Jotnasir
41 - 50	311690	Rankhanpara
41 - 50	311727	Sarai
41 - 50	311730	Pichhala
41 - 50	311745	Dasul
41 - 50	311751	Jamar
41 - 50	311789	Mirzadpur
41 - 50	311801	Dilkhanthi
41 - 50	311805	Kanur
41 - 50	311806	Baje Kanur
41 - 50	311810	Deuria
51 - 75	311665	Bhajor
51 - 75	311667	Sardarpur
51 - 75	311670	Alipur
51 - 75	311673	Chaugharua
51 - 75	311674	Angaran
51 - 75	311714	Rupahata
51 - 75	311733	Rahimpur
51 - 75	311734	Khidirpur
51 - 75	311744	Chandipur
51 - 75	311747	Raghabnagar
51 - 75	311767	Chhota Karai
51 - 75	311770	Naopara
51 - 75	311782	Dhumpara
51 - 75	311784	Math Khidirpur
51 - 75	311796	Thingur
51 - 75	311797	Amai
51 - 75	311802	Karkha
76 and above	311654	Madhupur
76 and above	311655	Chakpara
76 and above	311656	Bhagabatdanga
76 and above	311668	Ranabindul
76 and above	311671	Bhitarmasun
76 and above	311679	Mangalpur
76 and above	311703	Rajapur
76 and above	311709	Banamalipur
76 and above	311731	Kamalpur
76 and above	311749	Jagannathpur
76 and above	311808	Barabila

CD Block: Harirampur(0054)

Nil	311815	Baramahar
-----	--------	-----------

Nil	311819	Kothamar
Nil	311825	Mollahar
Nil	311831	Muknair
Nil	311832	Nendra
Nil	311835	Bhebrahar
Nil	311845	Kutubpur
Nil	311856	Uttar Mulahati
Nil	311865	Lakshmipur
Nil	311868	Gandhnai
Nil	311870	Maheshpur
Nil	311874	Kitahar
Nil	311878	Jotbasanta
Nil	311879	Mahakhor
Nil	311880	Karanjabari
Nil	311881	Jothisya
Nil	311887	Krishna Charan
Nil	311894	Fatepur
Nil	311900	Karanjipara
Nil	311902	Asrafpur
Nil	311904	Nehal
Nil	311908	Kundana
Nil	311909	Baje Banagram (I)
Nil	311910	Atharbbabati
Nil	311912	Kakihar
Nil	311913	Khayerbari(I)
Nil	311914	Sobhanpur
Nil	311916	Jotgora
Nil	311918	Aminpur
Nil	311920	Charla
Nil	311921	Fayezullapur
Nil	311922	Khayer Bari
Nil	311923	Jafarpur
Nil	311926	Raghunathpur
Nil	311927	Bagulahar
Nil	311929	Maliari
Nil	311933	Parmahasu
Nil	311935	Ranthail
Nil	311936	Nikharpara
Nil	311937	Tularam
Nil	311948	Arazi Baragram(I)
Nil	311950	Sigram(I)
Nil	311951	Uddhabpur (I)
Nil	311954	Fatepur(I)
Nil	311956	Gokarna(I)
Nil	311957	Pinglu (I)
Nil	311958	Baldu(I)
Nil	311961	Fasiabad(I)
Nil	311962	Baje Chahatpur(I)
Less than 5	311830	Bagichapur
Less than 5	311843	Kalsi
Less than 5	311848	Nahit
Less than 5	311853	Khordda Battali
Less than 5	311866	Dhkshin Bahadurpur
Less than 5	311876	Barakasba
Less than 5	311877	Kismat Kasba
Less than 5	311888	Brahmangaon

Less than 5	311907	Asal Banagram(I)
Less than 5	311930	Chakla
Less than 5	311949	Khanjapur(I)
Less than 5	311959	Chandipur(I)
Less than 5	311960	Chahatpur(I)
5 - 10	311814	Patun
5 - 10	311841	Dhanaipur
5 - 10	311851	Naradas
5 - 10	311864	Jotgauri
5 - 10	311867	Kesrail
5 - 10	311872	Dakshin Benail
5 - 10	311875	Arazi Huzuri Kasba
5 - 10	311884	Kokil
5 - 10	311906	Gurkhair
5 - 10	311911	Balihara(I)
5 - 10	311938	Purba Saiyadpur(I)
5 - 10	311964	Etbarpur(I)
11 - 20	311820	Dolkura
11 - 20	311824	Marara
11 - 20	311839	Kharua
11 - 20	311842	Haripur
11 - 20	311844	Sonahan
11 - 20	311846	Manchampur
11 - 20	311854	Mudafat Kochpara
11 - 20	311861	Shirshi
11 - 20	311863	Bora
11 - 20	311871	Dhulinakor
11 - 20	311898	Pundari
11 - 20	311942	Bamandanga(I)
11 - 20	311943	Jathigram(I)
11 - 20	311963	Muskipur (I)
21 - 30	311816	Jagdalla
21 - 30	311817	Cheuti Mahespur
21 - 30	311826	Monohara
21 - 30	311836	Betna
21 - 30	311855	Sridharpur
21 - 30	311858	Srikol
21 - 30	311860	Dangram
21 - 30	311873	Uttar Benail
21 - 30	311885	Debrajpur
21 - 30	311892	Hasimabad
21 - 30	311903	Palbhabanipur(I)
21 - 30	311925	Bahirdhanjor
21 - 30	311928	Maliandighi
21 - 30	311934	Raynagar
21 - 30	311941	Kharua(I)
21 - 30	311947	Jamuna(I)
21 - 30	311952	Baragram (I)
31 - 40	311818	Bairhatta
31 - 40	311821	Mahindra
31 - 40	311829	Bahadurpur
31 - 40	311834	Ramkrishnapur
31 - 40	311847	Uttar Gopalpur
31 - 40	311849	Bagbari
31 - 40	311857	Khoa
31 - 40	311883	Birahar

31 - 40	311886	Kadimabad
31 - 40	311891	Bartakkigram(I)
31 - 40	311932	Bimalanandapur
31 - 40	311939	Namtor(I)
31 - 40	311955	Lahuchar(I)
41 - 50	311827	Dolgaon
41 - 50	311895	Surahar(I)
41 - 50	311915	Chhatra Kunda
41 - 50	311945	Binair(I)
41 - 50	311946	Musan(I)
51 - 75	311822	Jaganail
51 - 75	311837	Sundail
51 - 75	311840	Ukhli
51 - 75	311862	Shyamdas
51 - 75	311889	Shyamganj(I)
51 - 75	311890	Khanpur
51 - 75	311893	Chhatraghati(I)
51 - 75	311897	Nagpara(I)
51 - 75	311905	Bishahar(I)
51 - 75	311917	Dangapara Belua(I)
51 - 75	311940	Chopa(I)
51 - 75	311944	Phulat(I)
76 and above	311823	Godal
76 and above	311838	Itakhor
76 and above	311850	Shasha
76 and above	311852	Naogaon
76 and above	311859	Chhatrabhog
76 and above	311899	Kanaipur(I)
76 and above	311901	Mobarakpur(I)
76 and above	311924	Kasba
76 and above	311953	Abjalpur(I)

Appendix VIIB - Village Directory
List of Villages according to the proportion of the Scheduled Tribes population
to the Total Population by ranges

District : Dakshin Dinajpur(331)

B - Scheduled Tribes		
Range of Scheduled Tribespopulation (Percentages)	Location code number	Name of village
1	2	3
CD Block : Kushmundi (0047)		
Nil	310331	Mastahar
Nil	310332	Chapra
Nil	310333	Rajapur
Nil	310339	Hariharpur
Nil	310342	Pashim Mollapara
Nil	310344	Kathalbari
Nil	310346	Birupur
Nil	310355	Kachara
Nil	310360	Kharikadighi
Nil	310364	Pachadighi
Nil	310367	Ekdala Bahirhata
Nil	310368	Domnhar
Nil	310369	Silimpur
Nil	310389	Chapahat Bairhatha
Nil	310390	Nurulla Kuringarpara
Nil	310393	Rupain
Nil	310394	Birampur
Nil	310395	Langal Bhanga
Nil	310401	Bateshwar
Nil	310404	Bangaon Krishnapur
Nil	310406	Jaminipara
Nil	310407	Jotsudam
Nil	310420	Jamunadanga
Nil	310423	Tilchar
Nil	310429	Bhikanpur
Nil	310431	Sarenga
Nil	310434	Ujil
Nil	310436	Arazi Panishala
Nil	310437	Choragachhi
Nil	310442	Gilapukur
Nil	310447	Angaripara
Nil	310449	Pathanpara
Nil	310450	Bhetahar
Nil	310451	Basail
Nil	310452	Mirapara
Nil	310453	Kumruk
Nil	310454	Buripukur
Nil	310457	Chakdhapara
Nil	310460	Nurpur
Nil	310461	Chakdarbaru
Nil	310462	Abuhar
Nil	310463	Baraidanga
Nil	310464	Ibrahimpur
Nil	310465	Puinala
Nil	310467	Bhagmaha
Nil	310469	Paptahar Bhaktipur
Nil	310470	Amlahar
Nil	310471	Kalikamora
Nil	310472	Jagannathpur
Nil	310474	Narayanpur
Nil	310477	Punat
Nil	310479	Shalkhair
Nil	310481	Banihari
Nil	310487	Bara Damodarpur
Nil	310488	Osmanpara
Nil	310489	Dopitha
Nil	310490	Lakshmijal

Nil	310503	Jhagrapara
Nil	310504	Maheshpur
Nil	310508	Putahari
Nil	310509	Kanthail
Nil	310513	Palasbari
Nil	310514	Chandpur
Nil	310517	Debipur
Nil	310519	Pukurpar Raypur
Nil	310520	Chakmaha
Nil	310521	Alampur
Nil	310522	Joi Jagannath
Nil	310523	Jothar
Nil	310524	Jadabpur
Nil	310525	Ekdala
Nil	310526	Barakafurchand
Nil	310527	Khamrail
Nil	310530	Abhirampur
Nil	310531	Bhelakuri
Nil	310554	Badbighor
Nil	310556	Bighor
Nil	310557	Magura
Nil	310558	Chak Haripur
Less than 5	310329	Dehata
Less than 5	310330	Nij Raghunathpur
Less than 5	310334	Jamirail
Less than 5	310335	Saraihat Bajedonor
Less than 5	310336	Khagail
Less than 5	310337	Mahishbathan
Less than 5	310338	Beldanga
Less than 5	310343	Titih
Less than 5	310345	Pachim Balarampur
Less than 5	310349	Deokhanda
Less than 5	310350	Upadail
Less than 5	310351	Nabhor
Less than 5	310353	Berail
Less than 5	310354	Kalanca
Less than 5	310356	Sindur Muchhi
Less than 5	310361	Raghabpur
Less than 5	310365	Adyakhanda
Less than 5	310375	Kunabari
Less than 5	310376	Shiala
Less than 5	310378	Lakshmantara
Less than 5	310380	Baghna
Less than 5	310386	Isnail
Less than 5	310397	Ukhalia
Less than 5	310398	Kushmundi
Less than 5	310399	Kasba
Less than 5	310400	Samsia
Less than 5	310402	Arazi Kasba
Less than 5	310405	Bagdoli
Less than 5	310408	Dharmadanga
Less than 5	310410	Nituttarpara
Less than 5	310411	Balapukur
Less than 5	310412	Naogan
Less than 5	310414	Porabagdol
Less than 5	310415	Khantapara
Less than 5	310416	Shrirampur
Less than 5	310417	Kunia
Less than 5	310418	Parameshwarpur
Less than 5	310419	Anantapur
Less than 5	310421	Minapara
Less than 5	310422	Krishnapur
Less than 5	310424	Arazi Shrirampur
Less than 5	310425	Arazi Minapara
Less than 5	310426	Nakarna
Less than 5	310427	Makail
Less than 5	310428	Mandahar

Less than 5	310430	Keshabpur
Less than 5	310435	Karangi
Less than 5	310438	Raghunathpur
Less than 5	310439	Madhyamkarai
Less than 5	310441	Nahit
Less than 5	310444	Shikrishnapur
Less than 5	310445	Bara Krishnapur
Less than 5	310448	Baragachhi
Less than 5	310458	Aminpur
Less than 5	310468	Mahagram
Less than 5	310485	Rasulpur
Less than 5	310486	Chhota Damodarpur
Less than 5	310491	Serpur
Less than 5	310492	Joypur
Less than 5	310497	Kandaha
Less than 5	310505	Purbba Basail
Less than 5	310506	Saraipur
Less than 5	310512	Acharul
Less than 5	310516	Salekkuri
Less than 5	310532	Kapuria
Less than 5	310533	Mastail
Less than 5	310534	Bagduma
Less than 5	310535	Kakair
Less than 5	310536	Purbba Mollapara
Less than 5	310544	Randanga
Less than 5	310545	Panchanagar
Less than 5	310548	Sekendarpur
Less than 5	310552	Shikarpur
Less than 5	310555	Durgapur
5 - 10	310358	Poradanga
5 - 10	310359	Harigiram
5 - 10	310372	Deulabari
5 - 10	310382	Sarala
5 - 10	310391	Lakshmipur
5 - 10	310403	Goalgaon
5 - 10	310455	Jarail
5 - 10	310456	Jajihat Hadipur
5 - 10	310459	Katasan
5 - 10	310476	Deulbari
5 - 10	310480	Bhajna
5 - 10	310484	Mangalpur
5 - 10	310502	Udaypur
5 - 10	310515	Ayera
5 - 10	310518	Mahipaldighi
5 - 10	310542	Hasnagar
5 - 10	310543	Dikul
5 - 10	310547	Jafarpur
11 - 20	310340	Deul
11 - 20	310348	Daharol
11 - 20	310357	Dehabanda
11 - 20	310363	Banshbari
11 - 20	310366	Mahator
11 - 20	310370	Ranipur
11 - 20	310377	Chapapara
11 - 20	310381	Pupra
11 - 20	310392	Gopalpur
11 - 20	310396	Shabdulpur
11 - 20	310409	Ghatsa
11 - 20	310413	Akcha
11 - 20	310432	Balaspur
11 - 20	310433	Betahar
11 - 20	310443	Dhakdhol
11 - 20	310493	Rampur
11 - 20	310494	Uttarpara
11 - 20	310495	Balarampur
11 - 20	310501	Padamkuri
11 - 20	310539	Madhabpur Baragachhi

11 - 20	310541	Panchhata
11 - 20	310546	Ramchandrapur
11 - 20	310551	Lohaganja
21 - 30	310341	Manikor
21 - 30	310352	Bhaktipur
21 - 30	310374	Kashimpur
21 - 30	310387	Barail
21 - 30	310446	Paschim Para
21 - 30	310475	Faraspur
21 - 30	310478	Dhandail
21 - 30	310498	Chausa
21 - 30	310500	Maulai
21 - 30	310507	Chandipur
21 - 30	310540	Chandail
21 - 30	310550	Katalhat
21 - 30	310553	Mahabullapur
31 - 40	310347	Jugati
31 - 40	310379	Tejihar
31 - 40	310383	Dhadarang
31 - 40	310385	Nayapara
31 - 40	310496	Besatipara
41 - 50	310499	Basudebpur
41 - 50	310528	Maligaon
41 - 50	310537	Gobrabail
41 - 50	310538	Khanpur
41 - 50	310549	Gangajit
51 - 75	310362	Jaherpur
51 - 75	310371	Cherapara
51 - 75	310384	Subarnapur
51 - 75	310388	Sahapur
51 - 75	310466	Sibrampur
51 - 75	310511	Mahishakuri
51 - 75	310529	Raypur
51 - 75	310559	Durllabhpur
76 and above	310373	Hansrail
76 and above	310482	Nambhail
76 and above	310483	Milanhat

CD Block: Gangarampur(0048)

Nil	310566	Madhabpur
Nil	310575	Uttar Gopalpur
Nil	310576	Chak Shibpur
Nil	310580	Harishpur
Nil	310592	Naodapara
Nil	310593	Khayerban
Nil	310612	Fatenagar
Nil	310614	Hapania
Nil	310620	Sadipur
Nil	310622	Sinrail
Nil	310624	Patul
Nil	310625	Jalilpur
Nil	310626	Hasanpur
Nil	310633	Mahasura
Nil	310651	Jot Malkhan
Nil	310659	Chamuk
Nil	310663	Nazirpur
Nil	310668	Shikarpur
Nil	310669	Shyampur
Nil	310670	Chakrapanipur
Nil	310679	Kharpa
Nil	310681	Rasidpur
Nil	310682	Arazi Ilamtair
Nil	310686	Hekandair
Nil	310688	Enayatpur
Nil	310689	Shrinathbati
Nil	310690	Nehatair
Nil	310691	Tilchhara
Nil	310693	Madhya Raghunathpur

Nil	310698	Chhilimpur
Nil	310703	Kumargara
Nil	310705	Mahakhair
Nil	310706	Teliapara
Nil	310707	Hariharpur
Nil	310712	Chandura
Nil	310713	Purbba Shankarpur
Nil	310716	Rampur
Nil	310717	Kashipur
Nil	310718	Garoa
Nil	310720	Udhura Prananathpur
Nil	310722	Shrirampur
Nil	310725	Karail
Nil	310729	Chakashan
Nil	310755	Deodhara
Nil	310756	Khatia Bandha
Less than 5	310564	Mallikpur
Less than 5	310567	Abidpur
Less than 5	310568	Lalchandrapur
Less than 5	310571	Arazi Lalchandpur
Less than 5	310572	Baikunthapur
Less than 5	310598	Jaydebpur
Less than 5	310599	Haripur
Less than 5	310604	Boaldaha
Less than 5	310607	Maharajpur
Less than 5	310608	Thengapara
Less than 5	310609	Karial
Less than 5	310610	Bhaktipur
Less than 5	310623	Haripur Ganeshpur
Less than 5	310629	Sahabazpur
Less than 5	310635	Tilna
Less than 5	310636	Burinagar
Less than 5	310637	Sayrapur
Less than 5	310638	Jadab Bati
Less than 5	310640	Belbari (P)
Less than 5	310641	Kadighat (P)
Less than 5	310658	Gachiar
Less than 5	310673	Mahurkismat
Less than 5	310674	Jahangirpur
Less than 5	310694	Janchi
Less than 5	310704	Bhadra
Less than 5	310708	Faridpur Domotha
Less than 5	310714	Kamar Khair
Less than 5	310715	Purbba Bishnupur
Less than 5	310730	Raypur
Less than 5	310733	Mirzzapur
Less than 5	310735	Adigram
Less than 5	310749	Durgaramchak
Less than 5	310752	Phulbari
Less than 5	310757	Hazichak
5 - 10	310574	Belasthali
5 - 10	310577	Damahar
5 - 10	310583	Dauiatpur
5 - 10	310584	Khozapur
5 - 10	310591	Katatair
5 - 10	310597	Shukdebpur
5 - 10	310603	Jalalpur
5 - 10	310605	Patan
5 - 10	310613	Bikair
5 - 10	310621	Bajitpur
5 - 10	310627	Ranipur
5 - 10	310639	Jaypur
5 - 10	310642	Puranpara (P)
5 - 10	310644	Durgapur (P)
5 - 10	310652	Raghunathbati
5 - 10	310662	Dhonail
5 - 10	310702	Ratinathpur

5 - 10	310726	Nehamba
5 - 10	310738	Jagdishpur
5 - 10	310753	Nakair
11 - 20	310565	Hamzapur
11 - 20	310578	Latkeshabpur
11 - 20	310586	Kasba
11 - 20	310587	Kathalhat Hosenpur
11 - 20	310594	Debipur
11 - 20	310595	Narayanpur (P)
11 - 20	310596	Malipara
11 - 20	310601	Akchha
11 - 20	310611	Nandanpur
11 - 20	310615	Radhanagar
11 - 20	310619	Kabirpur
11 - 20	310632	Hiranyabati
11 - 20	310656	Kamalpur
11 - 20	310657	Narai
11 - 20	310661	Raghabpur
11 - 20	310671	Keshabpur
11 - 20	310696	Mathurapur
11 - 20	310697	Katkihari
11 - 20	310719	Ashokgram
11 - 20	310721	Bholanathpur
11 - 20	310723	Gokulpur
11 - 20	310727	Nilahari
11 - 20	310728	Rayshali
11 - 20	310732	Kurumsur
11 - 20	310737	Uday
11 - 20	310741	Chandipara
11 - 20	310746	Kunail
11 - 20	310747	Nitpur Prasadpur
11 - 20	310751	Pulinda
11 - 20	310754	Khaspara
11 - 20	310758	Palsa
11 - 20	310759	Ausa
21 - 30	310560	Kantaban
21 - 30	310561	Singfarka
21 - 30	310573	Bachhuria
21 - 30	310581	Damodarapur
21 - 30	310582	Takipur
21 - 30	310589	Zafarpur
21 - 30	310590	Bhoral
21 - 30	310600	Pargaon
21 - 30	310602	Mahipur
21 - 30	310616	Ratanpur
21 - 30	310630	Bishrail
21 - 30	310631	Tholahar
21 - 30	310643	Kamarpukuria
21 - 30	310648	Gangarampur
21 - 30	310650	Ashwinpara
21 - 30	310653	Ratanmala
21 - 30	310655	Damina
21 - 30	310675	Nandair
21 - 30	310678	Samra
21 - 30	310680	Sultanpur
21 - 30	310683	Haridaspur
21 - 30	310684	Ramdebpur
21 - 30	310692	Banihari
21 - 30	310710	Chalun
21 - 30	310711	Narail
21 - 30	310724	Bhabanipur
21 - 30	310736	Taraju
21 - 30	310739	Chalunda
21 - 30	310743	Biranai
21 - 30	310748	Mastafapur
21 - 30	310760	Panchagram
21 - 30	310761	Shibpur

31 - 40	310634	Sahanali
31 - 40	310649	Ramchandrapur
31 - 40	310665	Tetrail
31 - 40	310666	Atash
31 - 40	310667	Sekhmina
31 - 40	310699	Sahara
31 - 40	310740	Bhuinhara
31 - 40	310750	Narasundarpara
41 - 50	310618	Nagan
41 - 50	310646	Saidpur
41 - 50	310647	Amgaon
41 - 50	310672	Kashimpur
41 - 50	310676	Sidilim
41 - 50	310685	Ilamtair
41 - 50	310695	Chakshri
41 - 50	310745	Shankarpur
51 - 75	310579	Paschim Kashipur
51 - 75	310585	Dafarpur
51 - 75	310606	Charulya
51 - 75	310617	Sekhpur
51 - 75	310654	Minapara
51 - 75	310660	Chak Joykrishnapur
51 - 75	310687	Fayezpur
51 - 75	310734	Parbbatipur
51 - 75	310742	Mahendri
76 and above	310562	Nalafarka
76 and above	310563	Anantapur
76 and above	310569	Brahmanpara
76 and above	310588	Ramkrishnapur
76 and above	310645	Bishnupur
76 and above	310664	Raghunathpur
76 and above	310700	Antal
76 and above	310701	Tousi
76 and above	310709	Shibkrishnapur
76 and above	310744	Basudebpur

CD Block: Kumarganj(0049)

Nil	310764	Chakrasail
Nil	310776	Majhina
Nil	310779	Barait
Nil	310780	Krishnapur
Nil	310784	Bhomar
Nil	310785	Katnapara
Nil	310786	Chandipur
Nil	310788	Thalsama
Nil	310789	Dewan
Nil	310795	Sahabazpur
Nil	310797	Ulipur
Nil	310800	Kalna
Nil	310801	Rajdhara
Nil	310802	Neona
Nil	310803	Angina
Nil	310812	Walitara
Nil	310814	Agachha
Nil	310815	Khanpur
Nil	310821	Shibrampur
Nil	310822	Doraha
Nil	310832	Haripur
Nil	310833	Kashiara
Nil	310834	Bijalipara
Nil	310836	Bayrapara
Nil	310842	Utrail
Nil	310843	Raikhan
Nil	310848	Dattamati
Nil	310849	Madanpur
Nil	310857	Danlapara
Nil	310858	Barail
Nil	310866	Harisipur

Nil	310869	Chak Gangaprasad
Nil	310872	Paik-Mulgaon
Nil	310888	Gholdara
Nil	310896	Nahara
Nil	310904	Bishnupur
Nil	310907	Chak Bhagaban
Nil	310909	Chak Mamudi
Nil	310912	Lakshmankuri
Nil	310914	Batrispara
Nil	310915	Saiyadpur
Nil	310918	Biprabhag
Nil	310933	Prasadpur
Nil	310937	Chhatintair
Nil	310949	Chhota-Haripur
Nil	310963	Pasoya
Nil	310966	Chak-Bansi
Nil	310974	Bhakla
Nil	310975	Krisnagar
Nil	310980	Gunsi
Less than 5	310766	Azadpur
Less than 5	310774	Kanura
Less than 5	310782	Samjia
Less than 5	310791	Chak Jayanti
Less than 5	310793	Panitara
Less than 5	310804	Sundarpur
Less than 5	310805	Katla
Less than 5	310806	Buribar
Less than 5	310810	Sahazadpur
Less than 5	310813	Tilna
Less than 5	310820	Tulat
Less than 5	310823	Menapur
Less than 5	310835	Mamudpur
Less than 5	310838	Uchhana
Less than 5	310846	Uchat
Less than 5	310850	Uttar Keshabpur
Less than 5	310851	Gobarta
Less than 5	310855	Jantihari
Less than 5	310864	Mirzapur
Less than 5	310873	Sitahar
Less than 5	310877	Patit Pukur
Less than 5	310881	Khorda Mohana
Less than 5	310883	Gramtala
Less than 5	310905	Bhagabatipur
Less than 5	310906	Gayespur
Less than 5	310940	Amrulbari
Less than 5	310954	Damodarpur
Less than 5	310955	Sundartala
Less than 5	310971	Raghunathpur
5 - 10	310763	Elendari
5 - 10	310768	Amulia
5 - 10	310769	Harischandrapur
5 - 10	310775	Subarnasahid
5 - 10	310781	Raynanda
5 - 10	310787	Basanti
5 - 10	310798	Chak Mohan
5 - 10	310799	Kakoti
5 - 10	310816	Badangina
5 - 10	310825	Debipur
5 - 10	310837	Latimirzapur
5 - 10	310859	Chak Gopal
5 - 10	310860	Chak Ramray
5 - 10	310861	Balupara
5 - 10	310879	Narayanpur
5 - 10	310895	Khandara
5 - 10	310916	Tirali
5 - 10	310943	Radhanagar
5 - 10	310950	Mohana

5 - 10	310976	Saidpur
5 - 10	310978	Kaitara
11 - 20	310770	Kusumtara
11 - 20	310772	Kulahari
11 - 20	310790	Kutubpur
11 - 20	310792	Palashi
11 - 20	310794	Balta
11 - 20	310796	Jakhirpur
11 - 20	310819	Bholanathpur
11 - 20	310840	Bafra
11 - 20	310845	Darajpur
11 - 20	310847	Enatullapur Munjarichak
11 - 20	310852	Sulandapur
11 - 20	310854	Keshurail
11 - 20	310862	Kumarganj
11 - 20	310865	Chural Krishnapur
11 - 20	310878	Puntair
11 - 20	310882	Mohipur
11 - 20	310887	Khamar Matizapur
11 - 20	310889	Jamirbari
11 - 20	310891	Radhakrishnpur
11 - 20	310892	Telain
11 - 20	310893	Madhabpur
11 - 20	310894	Banshra
11 - 20	310901	Jhikakuri
11 - 20	310910	Chandpur
11 - 20	310917	Dior
11 - 20	310923	Dilpachhanda
11 - 20	310928	Barail
11 - 20	310929	Jarlai
11 - 20	310942	Chak-Barham
11 - 20	310972	Paikpara
21 - 30	310767	Tara
21 - 30	310777	Daudpur
21 - 30	310783	Nabagram
21 - 30	310808	Brahmapur
21 - 30	310809	Safa Nagar
21 - 30	310839	Gouripur
21 - 30	310853	Madhya Ramkrishnapur
21 - 30	310867	Udaypur
21 - 30	310871	Disnagar
21 - 30	310874	Jhara
21 - 30	310876	Mulgaon
21 - 30	310884	Kharmar Bodra
21 - 30	310890	Anarpur
21 - 30	310898	Uzirpur
21 - 30	310911	Kuraha
21 - 30	310919	Chhatma
21 - 30	310920	Kharail Chandpur
21 - 30	310934	Netradanga
21 - 30	310941	Parial
21 - 30	310944	Pirozpur
21 - 30	310945	Baram
21 - 30	310946	Beltara
21 - 30	310957	Gobindapur
21 - 30	310958	Katakol
21 - 30	310962	Muglishpur
21 - 30	310965	Bansipur
21 - 30	310967	Chandmoua
21 - 30	310970	Abail
21 - 30	310973	Safarpur
31 - 40	310771	Kamdebpur
31 - 40	310778	Uttar Rusulpur
31 - 40	310844	Bhagabanpur
31 - 40	310868	Bhour
31 - 40	310870	Majhian
31 - 40	310880	Dhadalpara

31 - 40	310885	Bodra
31 - 40	310908	Bishwanathpur
31 - 40	310921	Kharail
31 - 40	310922	Dakshin Ramkrishnapur
31 - 40	310927	Chausha
31 - 40	310930	Shyamnagar
31 - 40	310932	Behatair
31 - 40	310936	Porajhar
31 - 40	310939	Dharmmapur
31 - 40	310956	Amritapur
31 - 40	310959	Badalpur
31 - 40	310964	Batun
41 - 50	310830	Badikanai
41 - 50	310856	Nizamtara
41 - 50	310897	Ajhair
41 - 50	310968	Gopalpur
51 - 75	310765	Shibpur
51 - 75	310811	Par Sahazadpur
51 - 75	310817	Char Khanda
51 - 75	310829	Enatullapur
51 - 75	310875	Paik Jhara
51 - 75	310903	Matizapur
51 - 75	310925	Rasulpur
51 - 75	310926	Bara Durgapur
51 - 75	310948	Tazpur
51 - 75	310952	Udail
51 - 75	310953	Jagannathpur
51 - 75	310977	Dakshin Keshabpur
76 and above	310818	Brahmanpara
76 and above	310824	Munsipur
76 and above	310826	Setor
76 and above	310841	Purbba Gobindapur
76 and above	310863	Pashchim Gobindapur
76 and above	310899	Kuraldanga
76 and above	310900	Chak-Ajhair
76 and above	310902	Mominpur
76 and above	310913	Gaurangapur
76 and above	310924	Mahadebpur
76 and above	310935	Jhaubari
76 and above	310938	Nadipur
76 and above	310947	Chak-Behatair
76 and above	310951	Chak Bhabani
76 and above	310969	Serpur

CD Block: Hilli(0050)

Nil	310984	Kamarghat
Nil	310989	Bhimpur
Nil	310994	Purbba Gobindapur
Nil	310995	Purba Kalikapur
Nil	311004	Ujal
Nil	311014	Purbba Thakurpur
Nil	311030	Bagura Fatepur
Nil	311033	Chak Gopal
Nil	311038	Sarenbari
Nil	311049	Jantigari
Less than 5	310993	Srikrishnapur
Less than 5	311002	Dharanda
Less than 5	311003	Basudebpur
Less than 5	311005	Hilli
Less than 5	311007	Purbba Raynagar
Less than 5	311016	Chakdapat
Less than 5	311018	Rupbati
Less than 5	311021	Chak Mohan
Less than 5	311028	Laskarpur
Less than 5	311029	Ramkrishnapur
Less than 5	311039	Ferusha
Less than 5	311040	Baddungi
Less than 5	311042	Tior

Less than 5	311045	Ismailpur
5 - 10	310982	Chak Balaram
5 - 10	310983	Purbba Krishnapur
5 - 10	311006	Baikunthapur
5 - 10	311008	Nafar
5 - 10	311011	Kharun
5 - 10	311013	Dhalpara
5 - 10	311015	Kismat Dapt
5 - 10	311025	Mahishnota
11 - 20	310981	Nawapara
11 - 20	310987	Dabra
11 - 20	310992	Uttar Jamalpur
11 - 20	310996	Chakurpai
11 - 20	310997	Balpara
11 - 20	311001	Aptair
11 - 20	311012	Panjul
11 - 20	311019	Jotghatak
11 - 20	311022	Basanta
11 - 20	311023	Muraripur
11 - 20	311026	Jantipur
11 - 20	311031	Domran
11 - 20	311035	Garna
11 - 20	311037	Ramjibanpur
11 - 20	311041	Chaksubid
11 - 20	311043	Jot Tior
11 - 20	311048	Binsira
21 - 30	310985	Jagadishpur
21 - 30	310988	Iswarpara
21 - 30	310991	Lalpur
21 - 30	310998	Agra
21 - 30	311010	Bilaspara
21 - 30	311017	Chapahat
21 - 30	311020	Kunja Dungi
21 - 30	311032	Gosaipur
21 - 30	311034	Sidai
21 - 30	311044	Sahapur
21 - 30	311053	Ponorahar
31 - 40	310990	Srirampur
31 - 40	311024	Mulahat
31 - 40	311046	Syampur
31 - 40	311047	Matais
31 - 40	311050	Salash
31 - 40	311057	Habibpur
41 - 50	311009	Banara
41 - 50	311036	Bahadurpur
41 - 50	311052	Purbba Mustafapur
41 - 50	311055	Maniko
41 - 50	311061	Lakma
51 - 75	310999	Baigram
51 - 75	311027	Purbba Jagannathpur
51 - 75	311051	Makhatair
51 - 75	311054	Fajullapur
51 - 75	311059	Jamalpur
51 - 75	311060	Purbba Mathurapur
76 and above	311056	Chak Maniko
76 and above	311058	Goyespur
<hr/>		
CD Block: Balurghat(0051)		
Nil	311068	Chiknaikuri
Nil	311095	Anantapur
Nil	311101	Chandipur
Nil	311120	Madanganj
Nil	311169	Bannapara
Nil	311183	Sarangbari
Nil	311185	Satrai
Nil	311187	Kholapara
Nil	311221	Badjasahar
Nil	311225	Keotsar

Nil	311233	Bidaypur
Nil	311238	Matra
Nil	311248	Mahishnoti
Nil	311252	Chak Ramnarayan
Nil	311264	Gopinathpur
Nil	311287	Chak Taher
Nil	311288	Chak Daulat
Nil	311297	Chak Mathura
Nil	311300	Satais
Nil	311304	Rajarampur
Nil	311305	Gunjarpur
Nil	311356	Bamanhati
Nil	311361	Sanapara
Less than 5	311070	Mallikpur
Less than 5	311090	Dhulatair
Less than 5	311105	Chak Gobinda
Less than 5	311111	Baodhara
Less than 5	311116	Bharendra
Less than 5	311150	Khidirpur
Less than 5	311152	Chakkasi
Less than 5	311175	Chak Bhikan
Less than 5	311176	Gazipur
Less than 5	311177	Chak Durga
Less than 5	311190	Ajodhya
Less than 5	311235	Chak Manipur
Less than 5	311236	Majhian
Less than 5	311241	Lakshmipur
Less than 5	311243	Uttar Roypur
Less than 5	311256	Baidul
Less than 5	311270	Akhira
Less than 5	311273	Kumargram
Less than 5	311281	Jotgopal
Less than 5	311286	Baniakuri
Less than 5	311353	Sobrasyampur
Less than 5	311354	Chak Hosen
Less than 5	311360	Purba Chakbhikan
Less than 5	311368	Kismat Ramkrishnapur
5 - 10	311063	Baul
5 - 10	311083	Bikuch
5 - 10	311103	Khashpur
5 - 10	311107	Kajjalsi
5 - 10	311110	Dharampur
5 - 10	311142	Radhanagar Bhratta
5 - 10	311160	Chamta
5 - 10	311184	Majhigram
5 - 10	311194	Bara Raghunathpur (P)
5 - 10	311199	Malancha
5 - 10	311209	Halida Danga
5 - 10	311234	Pollapara
5 - 10	311242	Patiram
5 - 10	311245	Manail
5 - 10	311254	Rampur Kismat
5 - 10	311259	Kismat Jasahar
5 - 10	311280	Paschim Thakurpur
5 - 10	311307	Panditpur
5 - 10	311318	Daulla
5 - 10	311323	Kalikapur
5 - 10	311324	Kurmail
5 - 10	311325	Chakamod
5 - 10	311365	Singal
5 - 10	311369	Siala
11 - 20	311067	Paschim Mashapur
11 - 20	311071	Jagannathbati
11 - 20	311078	Uttar Sibrampur
11 - 20	311084	Bolla
11 - 20	311086	Kasilabati
11 - 20	311087	Chakpara

11 - 20	311089	Bahicha
11 - 20	311096	Jotejagat
11 - 20	311099	Begunbari
11 - 20	311102	Debipur
11 - 20	311128	Kasiadanga
11 - 20	311135	Talmandira
11 - 20	311148	Dangi
11 - 20	311149	Chak Harina
11 - 20	311151	Mayamari
11 - 20	311153	Gongasagar
11 - 20	311162	Belain
11 - 20	311172	Bhatpara
11 - 20	311173	Chak Ghatak
11 - 20	311192	Hossenpur (P)
11 - 20	311198	Chak Sridhar
11 - 20	311207	Atair
11 - 20	311208	Krisnapur
11 - 20	311249	Dasul
11 - 20	311257	Nazirpur
11 - 20	311262	Uttar Khanpur
11 - 20	311271	Barakali
11 - 20	311279	Chak Sidal
11 - 20	311289	Kaigram
11 - 20	311290	Kuchila
11 - 20	311292	Manail
11 - 20	311294	Kusumbar
11 - 20	311302	Tursail
11 - 20	311308	Chak Madhab
11 - 20	311310	Tulsipur
11 - 20	311319	Chhiashi
11 - 20	311320	Kamarpara
11 - 20	311321	Badamail
11 - 20	311322	Haripur
11 - 20	311326	Dumair
11 - 20	311327	Amritakhanda
11 - 20	311355	Chak Andharu
11 - 20	311359	Dakshin Nagar
11 - 20	311363	Majatpur
21 - 30	311072	Narayanbati
21 - 30	311074	Sarangoan
21 - 30	311075	Rajuha
21 - 30	311079	Paschim Jagannathpur
21 - 30	311085	Chak Jujar
21 - 30	311098	Kashipukur
21 - 30	311106	Saidpur
21 - 30	311112	Narayanpur
21 - 30	311119	Durilabhpur
21 - 30	311122	Nihi Nagar
21 - 30	311126	Mohanpur
21 - 30	311131	Palashdanga
21 - 30	311143	Badmulukkismat
21 - 30	311161	Gobindpur
21 - 30	311178	Chak Ramprosad
21 - 30	311182	Chakram
21 - 30	311195	Hazipur
21 - 30	311196	Danga
21 - 30	311197	Paschim Raynagar
21 - 30	311205	Mahinagar
21 - 30	311206	Paranpur
21 - 30	311212	Chak Bijoyshri
21 - 30	311213	Bijoyshri
21 - 30	311217	Ristara
21 - 30	311220	Gutin
21 - 30	311226	Jantigram
21 - 30	311247	Chakram Krishnapur
21 - 30	311255	Badkhorna
21 - 30	311269	Dangbiral

21 - 30	311278	Taher Chak
21 - 30	311285	Sewai
21 - 30	311301	Manipur
21 - 30	311303	Margram
21 - 30	311311	Nunail
21 - 30	311312	Barakhail
21 - 30	311335	Damuaghugudanga
21 - 30	311346	Bhabanipur
21 - 30	311347	Ghugudanga
21 - 30	311350	Sobra
21 - 30	311358	Bangalipur
21 - 30	311366	Durgapur
31 - 40	311069	Bara
31 - 40	311076	Bhatra
31 - 40	311080	Badalpur
31 - 40	311104	Uttar Chakbhabani
31 - 40	311109	Rahatail
31 - 40	311114	Bara Kashipur
31 - 40	311147	Kalaibari
31 - 40	311165	Mangalpur (P)
31 - 40	311167	Badbangi
31 - 40	311171	Bhushila
31 - 40	311188	Salgoan
31 - 40	311215	Sonkair
31 - 40	311223	Chaurapara
31 - 40	311240	Chakhay
31 - 40	311265	Indra
31 - 40	311276	Bamnahar
31 - 40	311283	Harigaon
31 - 40	311291	Mobarakpur
31 - 40	311296	Chhail
31 - 40	311298	Chhoto Raghunathpur
31 - 40	311314	Kodla
31 - 40	311316	Sankarpur
31 - 40	311329	Satakhanda
31 - 40	311330	Chak Bhriguram
31 - 40	311331	Sanihara
31 - 40	311336	Mahadipur
31 - 40	311338	Chakismail
31 - 40	311339	Kaliha
31 - 40	311343	Gopalpur
31 - 40	311344	Amril
31 - 40	311348	Sialdanga
41 - 50	311064	Sibpur
41 - 50	311091	Raypur
41 - 50	311092	Banhat
41 - 50	311094	Purbba Maheshpur
41 - 50	311115	Sibrambati
41 - 50	311121	Parbatipur
41 - 50	311125	Boaldar
41 - 50	311133	Jalghar
41 - 50	311134	Majhina
41 - 50	311137	Asurakrisnabati
41 - 50	311138	Krishnagar
41 - 50	311141	Gopinagar
41 - 50	311144	Fatepur
41 - 50	311145	Chak Bhatshala
41 - 50	311155	Chak Chandan
41 - 50	311158	Mamna
41 - 50	311170	Noksha
41 - 50	311191	Dakshin Khhanpur
41 - 50	311222	Belgharia
41 - 50	311227	Ramprosad
41 - 50	311232	Faridpur
41 - 50	311239	Kadmathail
41 - 50	311244	Jhapursi
41 - 50	311246	Idrapur

41 - 50	311251	Malakarpara
41 - 50	311260	Piakhan
41 - 50	311266	Kamalpur
41 - 50	311272	Jamrail
41 - 50	311315	Digra
41 - 50	311332	Birahini
41 - 50	311334	Bhulkipur
41 - 50	311341	Purba Hariharpur
41 - 50	311349	Dakshin Chakalam
51 - 75	311065	Gorahar
51 - 75	311073	Baidyapur
51 - 75	311077	Osail
51 - 75	311093	Hariharpur
51 - 75	311108	Paschim Krishnapur
51 - 75	311123	Phulghara
51 - 75	311124	Paschim Kalikapur
51 - 75	311127	Dogachhi
51 - 75	311130	Jiapur
51 - 75	311136	Trikul
51 - 75	311139	Radhanagar
51 - 75	311156	Kuaran
51 - 75	311157	Paschim Mustafapur
51 - 75	311166	Bangi (P)
51 - 75	311174	Dakshin Sibrampur
51 - 75	311179	Chak Shyam
51 - 75	311180	Mollapara
51 - 75	311189	Hasail
51 - 75	311193	Chak Bakhar
51 - 75	311200	Ekmail
51 - 75	311201	Jangalpur
51 - 75	311202	Hatisala
51 - 75	311204	Madhabpara
51 - 75	311211	Dhaltara
51 - 75	311218	Sirahi
51 - 75	311219	Kesabpur
51 - 75	311230	Taraganja
51 - 75	311258	Kasipur
51 - 75	311261	Mahala
51 - 75	311263	Dasarai
51 - 75	311277	Chakbajit
51 - 75	311293	Gopalbati
51 - 75	311295	Chak Binod
51 - 75	311299	Uchhakapur
51 - 75	311306	Chingra
51 - 75	311309	Kutubpur
51 - 75	311313	Gopisahar
51 - 75	311337	Chak Khetab
51 - 75	311342	Chak Farid
51 - 75	311345	Alipur
51 - 75	311351	Noapara
51 - 75	311367	Chingispur
76 and above	311066	Masakpur
76 and above	311081	Taksail
76 and above	311082	Damai
76 and above	311088	Malikura
76 and above	311097	Kashtagar
76 and above	311100	Rajapur
76 and above	311113	Asair
76 and above	311117	Laksminarayanpur
76 and above	311118	Darail
76 and above	311129	Dharail
76 and above	311132	Santosh Palasdanga
76 and above	311154	Chak Ramanath
76 and above	311159	Katna
76 and above	311163	Dhaul
76 and above	311164	Chandradaula
76 and above	311181	Paschim Chakismail

76 and above	311186	Kasimbi
76 and above	311203	Hatiapara
76 and above	311214	Satihar
76 and above	311216	Kamalpukur
76 and above	311224	Debrabari
76 and above	311228	Chand Pukhuria
76 and above	311231	Mathurapur
76 and above	311253	Mahasani
76 and above	311267	Harirampur
76 and above	311282	Karimgutin
76 and above	311284	Chak Basanta
76 and above	311333	Jhinaipota
76 and above	311340	Chilimbad
76 and above	311357	Santara
76 and above	311362	Pirijpur
76 and above	311364	Jabaripur

CD Block: Tapan(0052)

Nil	311378	Jormail
Nil	311379	Rampara
Nil	311381	Mollazi
Nil	311382	Aihara
Nil	311388	Chandrail
Nil	311389	Bhintair
Nil	311402	Katabari
Nil	311409	Palimahadebpur
Nil	311411	Chak Hosen
Nil	311428	Gangarampur
Nil	311430	Dakshin Gauripur
Nil	311448	Uttar Kasrail
Nil	311453	Jamainkarai
Nil	311454	Jaminipara
Nil	311455	Karai
Nil	311456	Rajeswarpur
Nil	311457	Uttar Gauripur
Nil	311483	Jaydharhati
Nil	311492	Satihar
Nil	311509	Durgapur
Nil	311511	Karanjabari
Nil	311514	Khorda Malsa
Nil	311515	Nodhan
Nil	311522	Chak Maniram
Nil	311531	Jashrai
Nil	311532	Sundarpur
Nil	311539	Moha
Nil	311550	Chandipur
Nil	311552	Dharmadanga
Nil	311570	Basakbari
Nil	311576	Gopal Nagar
Nil	311580	Jobsa
Nil	311582	Aktail
Nil	311583	Chak Brindaban
Nil	311587	Katrail
Nil	311588	Ahera
Nil	311589	Karttikpur
Nil	311597	Dakshin Sadullapur
Nil	311609	Dudhiakuri
Nil	311627	Kharika Dangi
Nil	311629	Chak Sib
Nil	311636	Chenchoir
Less than 5	311391	Sutail
Less than 5	311396	Lakshmipur
Less than 5	311407	Gopinathpur
Less than 5	311408	Bazrapukur
Less than 5	311422	Degaon
Less than 5	311423	Manahali
Less than 5	311437	Kasba
Less than 5	311439	Baghait

Less than 5	311443	Daudpur
Less than 5	311464	Chak Radhakanta
Less than 5	311466	Minapara
Less than 5	311488	Alinagar
Less than 5	311520	Balikeshetra
Less than 5	311521	Chak Prabhuram
Less than 5	311523	Sakair
Less than 5	311551	Jagannathpur
Less than 5	311568	Berali
Less than 5	311574	Shishrail
Less than 5	311578	Soair
Less than 5	311608	Kauli
Less than 5	311616	Madanpur
Less than 5	311633	Daing
Less than 5	311648	Bharila
Less than 5	311650	Tarajpur
5 - 10	311377	Guldanga
5 - 10	311393	Ganahar
5 - 10	311397	Shukdebpur
5 - 10	311403	Kardaha
5 - 10	311404	Jamalpur
5 - 10	311413	Akha Nagar
5 - 10	311416	Shyamnagar
5 - 10	311419	Anatair
5 - 10	311432	Bajitpur
5 - 10	311444	Salsama
5 - 10	311450	Chechra
5 - 10	311461	Malancha
5 - 10	311481	Suhari
5 - 10	311486	Pothai
5 - 10	311503	Nedair
5 - 10	311510	Chandhati
5 - 10	311517	Bezahar
5 - 10	311553	Chak Madhusudan
5 - 10	311565	Nababnagar
5 - 10	311569	Bakharpur
5 - 10	311571	Baturia
5 - 10	311586	Chhatrahati
5 - 10	311590	Erenda
5 - 10	311598	Kashikuri
5 - 10	311604	Chak Jalal
11 - 20	311374	Babatail
11 - 20	311376	Magurpur
11 - 20	311384	Rampara Chenchra
11 - 20	311394	Mandapara
11 - 20	311395	Naogon
11 - 20	311400	Sahapara
11 - 20	311412	Saralhati
11 - 20	311415	Karanjara
11 - 20	311436	Tapan
11 - 20	311440	Salas
11 - 20	311445	Chak Baliram
11 - 20	311449	Khirtta
11 - 20	311460	Hazaratpur
11 - 20	311462	Kamalpur
11 - 20	311463	Nischinta
11 - 20	311467	Harsura
11 - 20	311468	Uttar Mahadebpur
11 - 20	311470	Gandihar
11 - 20	311472	Srirampur
11 - 20	311473	Parbatipur
11 - 20	311474	Krishnabati
11 - 20	311475	Rampur
11 - 20	311476	Jagadishbati
11 - 20	311478	Sirahal
11 - 20	311479	Malahar
11 - 20	311482	Dhulchandria

11 - 20	311487	Hasnagar
11 - 20	311502	Chak Nedair
11 - 20	311505	Darpail
11 - 20	311506	Jaminishchinta
11 - 20	311513	Dwip Khanda
11 - 20	311540	Telighata Bhabanipur
11 - 20	311547	Ramchandrapur
11 - 20	311548	Madhabpur
11 - 20	311555	Benipur
11 - 20	311556	Badalpur
11 - 20	311557	Bhikahar
11 - 20	311561	Bhaior
11 - 20	311599	Bunail
11 - 20	311602	Khalsi
11 - 20	311625	Purba Nimpur
11 - 20	311628	Daing Malancha
11 - 20	311641	Gofanagar
11 - 20	311646	Kashmulai
11 - 20	311651	Dakshin Zaziar
21 - 30	311387	Muktarampur
21 - 30	311392	Kasba Batair
21 - 30	311398	Teliapara
21 - 30	311406	Basuria
21 - 30	311414	Kadma
21 - 30	311426	Hasahar
21 - 30	311434	Muraripur
21 - 30	311435	Rajapur
21 - 30	311452	Hosen Pur
21 - 30	311480	Mahadebbati
21 - 30	311489	Sankair
21 - 30	311491	Muradpur
21 - 30	311498	Walipara
21 - 30	311507	Zaziar
21 - 30	311516	Baneswarbati
21 - 30	311526	Shibrampur
21 - 30	311530	Sarifabad
21 - 30	311534	Madnahar
21 - 30	311536	Bishnupur
21 - 30	311543	Mamudpur
21 - 30	311545	Jamlabad
21 - 30	311563	Ghatul
21 - 30	311566	Lakshminaryanpur
21 - 30	311575	Bhadrail
21 - 30	311605	Chak Darpanarayan
21 - 30	311606	Sankarbati
21 - 30	311614	Patkola
21 - 30	311622	Kasitara
21 - 30	311624	Balapur
21 - 30	311632	Paharpur
21 - 30	311635	Bhabanipur
31 - 40	311375	Sinhabi
31 - 40	311385	Jadupur
31 - 40	311421	Budhatch
31 - 40	311424	Doara
31 - 40	311427	Azmatpur
31 - 40	311429	Mahindar
31 - 40	311433	Bataskhanda
31 - 40	311441	Kazi Bhagi
31 - 40	311442	Sihur
31 - 40	311446	Nihinagar
31 - 40	311451	Santirhati
31 - 40	311459	Kadoa Jagadisbati
31 - 40	311477	Jabrahar
31 - 40	311490	Bad Sankair
31 - 40	311495	Chhayani Basudebpur
31 - 40	311508	Rajballabh Chak
31 - 40	311512	Majhi Khanda

31 - 40	311519	Bhaginagar
31 - 40	311529	Kishtapur
31 - 40	311535	Jamalgachhi
31 - 40	311559	Hazrabari
31 - 40	311567	Nahirkuri
31 - 40	311572	Ghatika
31 - 40	311573	Shalgaon
31 - 40	311577	Garail
31 - 40	311581	Fatepur
31 - 40	311591	Kakna
31 - 40	311601	Shaldanga
31 - 40	311603	Jasurapara
31 - 40	311607	Arjunpur
31 - 40	311610	Dakshin Harsura
31 - 40	311613	Jadubati
31 - 40	311615	Dhundipara
31 - 40	311623	Mahukuri
31 - 40	311630	Maildanga
31 - 40	311640	Gobindapur
41 - 50	311386	Khosalpur
41 - 50	311410	Dakhalain
41 - 50	311420	Antashimul
41 - 50	311431	Dinagar
41 - 50	311458	Dhulahar
41 - 50	311533	Enayetpur
41 - 50	311544	Ramrampur
41 - 50	311549	Jiyatkunda
41 - 50	311554	Chak Bhagirath
41 - 50	311562	Aichanda
41 - 50	311612	Naighati
41 - 50	311642	Kharikadanga
41 - 50	311652	Haribansipur
51 - 75	311390	Nimtair
51 - 75	311401	Nazirpur
51 - 75	311469	Saranjabari
51 - 75	311484	Mahanaj
51 - 75	311485	Kharpa
51 - 75	311493	Chak Satihar
51 - 75	311494	Bad Basudebpur
51 - 75	311496	Chak Balaram
51 - 75	311499	Banial
51 - 75	311500	Sadullapur
51 - 75	311501	Fatullapur
51 - 75	311518	Panjara
51 - 75	311527	Chhiraikuri
51 - 75	311528	Jidhra
51 - 75	311538	Halidana
51 - 75	311541	Dakshin Jamalpur
51 - 75	311542	Sehas
51 - 75	311558	Ganguria
51 - 75	311560	Mehur
51 - 75	311579	Shyampur
51 - 75	311584	Dubahar
51 - 75	311592	Kamdebbati
51 - 75	311594	Atila
51 - 75	311596	Kaikuri
51 - 75	311600	Nimgachhi
51 - 75	311611	Dilalpur
51 - 75	311617	Shibpur
51 - 75	311618	Kasibati
51 - 75	311644	Manipur
51 - 75	311647	Shribai
51 - 75	311649	Abhirampur
76 and above	311399	Sikarpur
76 and above	311405	Chak Bahara
76 and above	311417	Pabail
76 and above	311418	Umanandapur

76 and above	311425	Kaiyari
76 and above	311447	Faradpur
76 and above	311471	Bandihar
76 and above	311497	Sephalika Chandan
76 and above	311524	Hardail
76 and above	311525	Mahadebpur
76 and above	311585	Pachim Nimpur
76 and above	311593	Goranda
76 and above	311595	Mallikpur
76 and above	311619	Izanagar
76 and above	311620	Kesurkuri
76 and above	311621	Dakshin Kesrail
76 and above	311626	Hazipur
76 and above	311631	Sondhapukur
76 and above	311634	Chechrakuri
76 and above	311637	Chanchai
76 and above	311638	Parbbatpur
76 and above	311639	Hasaipur
76 and above	311643	Sulapanipur
76 and above	311645	Jnanbai

CD Block: Bansihari(0053)

Nil	311655	Chakpara
Nil	311656	Bhagabatdanga
Nil	311658	Kakhar
Nil	311659	Dahuakuri
Nil	311681	Gobindapur
Nil	311682	Saidpur
Nil	311683	Mirpur
Nil	311685	Hasamdipur
Nil	311687	Butihari
Nil	311694	Gandharbbapur
Nil	311698	Rejatpur
Nil	311699	Paharpur
Nil	311709	Banamalipur
Nil	311715	Chhota Faizullapur
Nil	311717	Bajerupahat
Nil	311723	Puria
Nil	311733	Rahimpur
Nil	311736	Sakrail
Nil	311738	Rangapukur
Nil	311748	Daudpur
Nil	311752	Suripukur
Nil	311757	Jasodapur
Nil	311758	Dhutura
Nil	311759	Banipara
Nil	311760	Jaharpur
Nil	311761	Dakshingaon
Nil	311769	Elankuri
Nil	311774	Panthanpara
Nil	311775	Uttar Srirampur
Nil	311778	Bejebikair
Nil	311785	Khusipur
Nil	311792	Jaydebpur
Less than 5	311668	Ranabindul
Less than 5	311695	Mahammadpur
Less than 5	311707	Ranipur
Less than 5	311714	Rupahata
Less than 5	311732	Malam
Less than 5	311734	Khidirpur
Less than 5	311741	Bansihari
Less than 5	311755	Bhingaldaha
Less than 5	311765	Mahadipur
Less than 5	311772	Bataskuri
Less than 5	311782	Dhumpara
Less than 5	311786	Serpur
Less than 5	311788	Rasidpur
Less than 5	311789	Mirzadpur

Less than 5	311790	Haldi
Less than 5	311791	Sibpur
Less than 5	311794	Aligara
Less than 5	311804	Sayestabad
Less than 5	311805	Kanur
Less than 5	311811	Bilbarail
5 - 10	311653	Daulatpur
5 - 10	311654	Madhupur
5 - 10	311678	Kalyani
5 - 10	311679	Mangalpur
5 - 10	311684	Kuskari
5 - 10	311691	Jadupur
5 - 10	311703	Rajapur
5 - 10	311727	Sarai
5 - 10	311731	Kamalpur
5 - 10	311749	Jagannathpur
5 - 10	311756	Sihal
5 - 10	311777	Barahara
5 - 10	311779	Dhiltail
5 - 10	311780	Baraharipur
5 - 10	311784	Math Khidirpur
5 - 10	311795	Buniadpur
11 - 20	311671	Bhitarماسun
11 - 20	311710	Nachhuapara
11 - 20	311721	Panjarpara
11 - 20	311725	Shyampur
11 - 20	311726	Ghasipur
11 - 20	311730	Pichhala
11 - 20	311735	Selimabad
11 - 20	311737	Narayanpur
11 - 20	311739	Krishnabati
11 - 20	311740	Chandmukh
11 - 20	311743	Mahugram
11 - 20	311750	Uttar Amarpur
11 - 20	311762	Elahabad
11 - 20	311763	Chandipukur
11 - 20	311768	Karai
11 - 20	311773	Uttar Daulatpur
11 - 20	311787	Barail
11 - 20	311793	Kail
11 - 20	311796	Thingur
11 - 20	311808	Barabila
21 - 30	311661	Badalpur
21 - 30	311665	Bhaior
21 - 30	311666	Baragram
21 - 30	311667	Sardarpur
21 - 30	311674	Angaran
21 - 30	311676	Ilaspur
21 - 30	311686	Biralipara
21 - 30	311688	Patara
21 - 30	311689	Jotmusak
21 - 30	311697	Barabari
21 - 30	311705	Dakshin Gopalpur
21 - 30	311706	Kandarpur
21 - 30	311716	Srirampur
21 - 30	311776	Sahananda
21 - 30	311781	Barakhair
21 - 30	311801	Dilkhanthi
21 - 30	311806	Baje Kanur
21 - 30	311813	Bagduar
31 - 40	311690	Rankhanpara
31 - 40	311692	Sankarpur
31 - 40	311700	Amilas
31 - 40	311718	Balipukur
31 - 40	311720	Krishnapur
31 - 40	311724	Habeli
31 - 40	311744	Chandipur

31 - 40	311745	Dasul
31 - 40	311746	Uttar Lakshmipur
31 - 40	311747	Raghabnagar
31 - 40	311767	Chhota Karai
31 - 40	311783	Chak Chandmukh
31 - 40	311802	Karkha
41 - 50	311657	Kelna
41 - 50	311660	Gopalpur
41 - 50	311664	Bighva
41 - 50	311670	Alipur
41 - 50	311673	Chaugharia
41 - 50	311677	Dumnipara
41 - 50	311693	Baharail
41 - 50	311704	Mirahati
41 - 50	311713	Amarpur
41 - 50	311719	Samaspur
41 - 50	311751	Jamar
41 - 50	311770	Naopara
41 - 50	311797	Amai
41 - 50	311798	Chak Sadulya
41 - 50	311800	Vstair
41 - 50	311803	Kuarsai
41 - 50	311810	Deuria
51 - 75	311662	Mungarail
51 - 75	311663	Paschim Chandipur
51 - 75	311669	Kusumba
51 - 75	311672	Rasulpur
51 - 75	311675	Jotnasir
51 - 75	311680	Sahabaddipur
51 - 75	311696	Kesharghata
51 - 75	311702	Deogaon
51 - 75	311708	Shisha
51 - 75	311711	Ganguria
51 - 75	311712	Bikaldanga
51 - 75	311729	Chenra
51 - 75	311754	Tikul
51 - 75	311766	Barajhara
51 - 75	311771	Nandura
51 - 75	311809	Gauripara
51 - 75	311812	Baje Haripur
76 and above	311701	Gerul
76 and above	311722	Mahabari
76 and above	311728	Subarna Sarai
76 and above	311753	Makrampur
76 and above	311764	Ojantor
76 and above	311799	Andhar Manik
76 and above	311807	Chhota Khidirpur

CD Block: Harirampur(0054)

Nil	311815	Baramahar
Nil	311820	Dolkura
Nil	311825	Mollahar
Nil	311831	Muknair
Nil	311834	Ramkrishnapur
Nil	311835	Bhebrahar
Nil	311838	Itakhor
Nil	311842	Haripur
Nil	311845	Kutubpur
Nil	311847	Uttar Gopalpur
Nil	311850	Shasha
Nil	311852	Naogaon
Nil	311859	Chhatrabhog
Nil	311862	Shyamdas
Nil	311865	Lakshmipur
Nil	311878	Jotbasanta
Nil	311879	Mahakhor
Nil	311880	Karanjabari
Nil	311881	Jothisya

Nil	311892	Hasimabad
Nil	311894	Fatepur
Nil	311899	Kanaipur (I)
Nil	311900	Karanjipara
Nil	311901	Mobarakpur (I)
Nil	311902	Asrafpur
Nil	311904	Nehal
Nil	311908	Kundana
Nil	311909	Baje Banagram (I)
Nil	311910	Atharbbabati
Nil	311912	Kakihar
Nil	311913	Khayerbari (I)
Nil	311918	Aminpur
Nil	311920	Charla
Nil	311925	Bahirdhanjor
Nil	311926	Raghunathpur
Nil	311927	Bagulahar
Nil	311929	Maliari
Nil	311936	Nikharpara
Nil	311937	Tularam
Nil	311943	Jathigram (I)
Nil	311951	Uddhabpur (I)
Nil	311953	Abjalpur (I)
Nil	311954	Fatepur (I)
Nil	311956	Gokarna (I)
Nil	311957	Pinglu (I)
Nil	311958	Baldu (I)
Nil	311959	Chandipur (I)
Nil	311960	Chahatpur (I)
Nil	311961	Fasiabad (I)
Nil	311962	Baje Chahatpur (I)
Less than 5	311824	Marara
Less than 5	311837	Sundail
Less than 5	311846	Manchampur
Less than 5	311893	Chhatraghati (I)
Less than 5	311907	Asal Banagram (I)
Less than 5	311911	Balihara (I)
Less than 5	311916	Jotgora
Less than 5	311938	Purba Saiyadpur (I)
Less than 5	311939	Namtor (I)
Less than 5	311949	Khanjapur (I)
5 - 10	311823	Godal
5 - 10	311826	Monohara
5 - 10	311827	Dolgaon
5 - 10	311843	Kalsi
5 - 10	311871	Dhulinakor
5 - 10	311885	Debrajpur
5 - 10	311886	Kadimabad
5 - 10	311924	Kasba
5 - 10	311945	Binair (I)
5 - 10	311946	Musan (I)
5 - 10	311947	Jamuna (I)
5 - 10	311955	Lahuchar (I)
5 - 10	311963	Muskipur (I)
11 - 20	311818	Bairhatta
11 - 20	311819	Kothamar
11 - 20	311822	Jaganail
11 - 20	311830	Bagichapur
11 - 20	311857	Khoa
11 - 20	311858	Srikol
11 - 20	311860	Dangram
11 - 20	311861	Shirshi
11 - 20	311863	Bora
11 - 20	311866	Dhkshin Bahadurpur
11 - 20	311867	Kesrail
11 - 20	311873	Uttar Benail
11 - 20	311888	Brahmangaon

11 - 20	311889	Shyamganj (I)
11 - 20	311890	Khanpur
11 - 20	311906	Gurkhair
11 - 20	311923	Jafarpur
11 - 20	311930	Chakla
11 - 20	311952	Baragram (I)
11 - 20	311964	Etbarpur (I)
21 - 30	311821	Mahindra
21 - 30	311836	Betna
21 - 30	311839	Kharua
21 - 30	311840	Ukhli
21 - 30	311841	Dhanaipur
21 - 30	311844	Sonahan
21 - 30	311848	Nahit
21 - 30	311851	Naradas
21 - 30	311855	Sridharpur
21 - 30	311868	Gandhnai
21 - 30	311883	Birahar
21 - 30	311884	Kokil
21 - 30	311887	Krishna Charan
21 - 30	311897	Nagpara (I)
21 - 30	311905	Bishahar (I)
21 - 30	311915	Chhatra Kunda
21 - 30	311917	Dangapara Belua (I)
21 - 30	311921	Fayezullapur
21 - 30	311922	Khayer Bari
21 - 30	311942	Bamandanga (I)
21 - 30	311948	Arazi Baragram (I)
31 - 40	311817	Cheuti Mahespur
31 - 40	311829	Bahadurpur
31 - 40	311874	Kitahar
31 - 40	311875	Arazi Huzuri Kasba
31 - 40	311891	Bartakkigram (I)
31 - 40	311895	Surahar (I)
31 - 40	311898	Pundari
31 - 40	311903	Palbhabanipur (I)
31 - 40	311933	Parmahasu
31 - 40	311940	Chopa (I)
31 - 40	311941	Kharua (I)
31 - 40	311944	Phulat (I)
31 - 40	311950	Sigram (I)
41 - 50	311849	Bagbari
41 - 50	311876	Barakasba
41 - 50	311928	Maliandighi
41 - 50	311934	Raynagar
51 - 75	311816	Jagdalla
51 - 75	311832	Nendra
51 - 75	311853	Khordda Battali
51 - 75	311854	Mudafat Kochpara
51 - 75	311864	Jotgauri
51 - 75	311872	Dakshin Benail
51 - 75	311932	Bimalanandapur
51 - 75	311935	Ranthail
76 and above	311814	Patun
76 and above	311856	Uttar Mulahati
76 and above	311870	Maheshpur
76 and above	311877	Kismat Kasba
76 and above	311914	Sobhanpur

Section II – Town Directory

Statement – I
Status and Growth History

Sr. No.	Class, Name and Civic Status of Town	Location Code No.	Name of Taluk/ Tahsil/ Police Station/Islands etc.	Name of C.D. Block	Area (sq. Km.)	Number of households including houseless households (2011 Census)	Scheduled Castes Population (2011 Census)	Scheduled Tribes Population (2011 Census)
1	2	3	4	5	6	7	8	9
1	V, Gopalpur (CT)	1933102201310762	Gangarampur	Gangarampur	2.45	1738	2501	394
2	VI, Par Patiram (CT)	1933102204311370	Balurghat	Balurghat	1.60	733	1109	18
3	V, Dakra (P) (CT)	1933102204311371	Balurghat	Balurghat	3.68	1339	1167	362
4	V, Chak Bhrigu (CT)	1933102204311372	Balurghat	Balurghat	1.28	1618	1734	132
5	V, Harirampur (CT)	1933102207311965	Harirampur	Harirampur	1.19	1209	1479	22
6	II, Gangarampur (M)	1933199999801653	---	---	10.29	12589	18911	3481
7	I, Balurghat (M+OG)	1933199999801654	Balurghat	Balurghat	10.76	37949	15671	3044

Population and growth rate (in brackets) of the town at the Censuses of

Sex ratio

Sr. No.	Class, Name and Civic Status of Town	Population and growth rate (in brackets) of the town at the Censuses of												Sex ratio				
		1901	1911	1921	1931	1941	1951	1961	1971	1981	1991	2001	2011	Density (2011 Census)	1991	2001	2011	
1	2	10	11	12	13	14	15	16	17	18	19	20	21	22	23	24	25	
1	V, Gopalpur (CT)	0 (0)	0 (0)	0 (0)	0 (0)	0 (0)	0 (0)	0 (0)	0 (0)	0 (0)	0 (0)	0 (0)	0 (0)	7016 (0)	2867	0	0	958
2	VI, Par Patiram (CT)	0 (0)	0 (0)	0 (0)	0 (0)	0 (0)	0 (0)	0 (0)	0 (0)	0 (0)	0 (0)	0 (0)	0 (0)	3225 (0)	2015	0	0	1007
3	V, Dakra (P) (CT)	0 (0)	0 (0)	0 (0)	0 (0)	0 (0)	0 (0)	0 (0)	0 (0)	0 (0)	0 (0)	0 (0)	0 (0)	5268 (0)	1432	0	0	993
4	V, Chak Bhrigu (CT)	0 (0)	0 (0)	0 (0)	0 (0)	0 (0)	0 (0)	0 (0)	0 (0)	0 (0)	0 (0)	0 (0)	0 (0)	6269 (0)	4898	0	0	958
5	V, Harirampur (CT)	0 (0)	0 (0)	0 (0)	0 (0)	0 (0)	0 (0)	0 (0)	0 (0)	0 (0)	0 (0)	0 (0)	0 (0)	5021 (0)	4215	0	0	954
6	II, Gangarampur (M)	0 (0)	0 (0)	0 (0)	0 (0)	0 (0)	0 (0)	9671 (0)	14809 (53.13)	22767 (53.74)	31177 (36.94)	53533 (71.71)	56217 (5.01)	5463	953	927	932	
7	I, Balurghat (M+OG)	0 (0)	0 (0)	0 (0)	0 (0)	0 (0)	18121 (0)	26999 (48.99)	67088 (148.48)	104646 (55.98)	119796 (14.48)	143321 (19.64)	153279 (6.95)	14245	943	970	998	

Statement – II
Physical Aspects and Location of Towns, 2009

Sr. No.	Name of town	Physical aspects			Name of and road distance (in kms.) from							
		Rainfall (in mm)	Temperature (in centigrade)		State HQ.	District HQ.	Sub-Division/ Taluk/ Tahsil / Police station/ Development Block/ Island HQ.	Nearest city with population of one lakh and more	Nearest city with population of five lakh and more	Railway Station	Bus Route	
			Maximum	Minimum								
1	2	3	4	5	6	7	8	9	10	11	12	
1	Gopalpur (CT)	---	---	---	Kolkata (400)	Balurghat (45)	Gangarampur (4)	Balurghat (40)	Siliguri (235)	Gangarampur (2)	Yes (0)	
2	Par Patiram (CT)	---	---	---	Kolkata (450)	Balurghat (13)	Balurghat (12)	Balurghat (2)	Siliguri (265)	Balurghat (18)	Yes (0)	
3	Dakra (P) (CT)	20	42	9	Kolkata (450)	Balurghat (1)	Balurghat (1)	Balurghat (1)	Siliguri (270)	Balurghat (2)	Yes (0)	
4	Chak Bhrigu (CT)	20	42	9	Kolkata (450)	Balurghat (1)	Balurghat (1)	Balurghat (1)	Siliguri (265)	Balurghat (1.5)	Yes (0)	
5	Harirampur (CT)	1500	39	10	Kolkata (400)	Balurghat (72)	Hararampur (8)	Balurghat (25)	Siliguri (260)	Daulatpur (12)	Yes (0)	
6	Gangarampur (M)	1750	43	4	Kolkata (423)	Balurghat (42)	Gangarampur (2)	Balurghat (43)	Siliguri (230)	Gangarampur (0)	Yes (0)	
7	Balurghat (M+OG)	1271	44	9	Kolkata (450)	Balurghat (0)	Balurghat (0)	Balurghat (0)	Siliguri (270)	Balurghat (2)	Yes (0)	

Statement – III
Civic and other Amenities, 2009

Sr. No.	Name of Town	Road length (in kms.)	System of drainage				Number of latrines			
			Open (OD)	Closed (CD)	Both - Open & Closed (BD)	Nil	Pit System	Flush/ Pour Flush (Water borne)	Service	Others
1	2	3	4	5	6	7	8	9	10	11
1	Gopalpur (CT)	N.A.	---	---	BD	---	435	0	0	218
2	Par Patiram (CT)	N.A.	---	---	BD	---	184	0	0	92
3	Dakra (P) (CT)	4	OD	---	---	---	200	50	0	0
4	Chak Bhriгу (CT)	5	---	---	BD	---	180	450	0	0
5	Harirampur (CT)	N.A.	OD	---	---	---	0	1125	0	0
6	Gangarampur (M)	N.A.	OD	---	---	---	2062	6971	0	0
7	Balurghat (M+OG)	N.A.	---	---	BD	---	0	35510	0	2531

Sr. No.	Name of Town	Protected water supply			Electrification (Number of connections)				
		Source of supply (Codes) @	System of storage with capacity in kilo litres (along with Codes) @	Fire Fighting service*	Domestic	Industrial	Commercial	Road lighting (points)	Others
1	2	12	13	14	15	16	17	18	19
1	Gopalpur (CT)	---	TU(), HP()	No, ()	1123	0	0	0	0
2	Par Patiram (CT)	---	HP(), TW/B()	No, Balurghat (13)	294	0	38	0	0
3	Dakra (P) (CT)	---	TW/B(), PT()	No, Balurghat (2)	180	50	0	10	0
4	Chak Bhriгу (CT)	---	TK/P/L()	No, Balurghat (1)	700	100	200	300	0
5	Harirampur (CT)	OHT	OHT(227), HP()	No, Gangarampur (35)	1135	30	215	50	0
6	Gangarampur (M)	OHT	TT()	No, ()	11473	992	0	5757	0
7	Balurghat (M+OG)	OHT	TT()	Yes	34412	0	2710	0	32

* In case this service is not available in the town, the name of the nearest place and its distance from the town where facility is available has been given
@ Two major source only

Abbreviation :

TT	: Tap water from treated source	TW/B	: Tubewell /Borehole	OHT	: Over head Tank
TU	: Tap water from un-treated source	RW	: Rainwater	SR	: Service Reservoir
CW	: Covered well	S	: Spring	RIG	: River Infiltration Gallery
UW	: Un-covered well	TK/P/L	: Tank/Pond/Lake	BWP	: Bore Well Pumping system
HP	: Hand pump	O	: Others	PT	: Pressure Tank
		N/A, NA, N.A	: Not Available		

Statement – IV
Medical Facilities, 2009

Sr. No.	Name of Town	No. of Medical facilities* (with number of beds in brackets)					
		Hospitals (Allopathic & Others)	Dispensaries / Health Center	Family Welfare Center	Maternity and Child Welfare Center	Maternity Homes	T.B.Hospital/ Clinic
1	2	3	4	5	6	7	8
1	Gopalpur (CT)	5 Kms.	1(2)	5 Kms.	5 Kms.	45 Kms.	5 Kms.
2	Par Patiram (CT)	13 Kms.	13 Kms.	13 Kms.	13 Kms.	13 Kms.	13 Kms.
3	Dakra (P) (CT)	4 Kms.	4 Kms.	4 Kms.	4 Kms.	4 Kms.	4 Kms.
4	Chak Bhrigu (CT)	1(2)	3 Kms.	3 Kms.	3 Kms.	3 Kms.	3 Kms.
5	Harirampur (CT)	1(30)	8 Kms.	55 Kms.	5 Kms.	55 Kms.	55 Kms.
6	Gangarampur (M)	1(225)	4(0)	N.A.	N.A.	N.A.	N.A.
7	Balurghat (M + OG)	1(380)	N.A.	N.A.	N.A.	2(0)	1(14)

Sr. No.	Name of Town	No. of Medical facilities* (with number of beds in brackets)					Charitable Hospital/Nursing Home (Numbers)	Medicine Shop (Numbers)
		Nursing Homes	Veterinary Hospital	Mobile Health Clinic	Others etc.			
1	2	9	10	11	12	13	14	
1	Gopalpur (CT)	5 Kms.	5 Kms.	N.A.	N.A.	0	7	
2	Par Patiram (CT)	13 Kms.	13 Kms.	13 Kms.	13 Kms.	0	0	
3	Dakra (P) (CT)	4 Kms.	4 Kms.	4 Kms.	4 Kms.	0	6	
4	Chak Bhrigu (CT)	3 Kms.	1(0)	3 Kms.	3 Kms.	0	6	
5	Harirampur (CT)	35 Kms.	55 Kms.	55 Kms.	N.A.	0	0	
6	Gangarampur (M)	3(30)	1(0)	N.A.	N.A.	1	20	
7	Balurghat (M + OG)	1(15)	1(0)	N.A.	N.A.	0	75	

* If a medical facility is not available in the town, nearest place distance from the town where facility is available has been given

* N.A. : Not Available

Statement – V
Educational, Recreational and Cultural Facilities, 2009

Sr. No.	Name of Town	Number of Educational Facilities*								
		Primary school	Middle school	Secondary school	Senior Secondary school	Arts/ Science/ Commerce colleges (of degree level and above)	Medical colleges	Engineering colleges	Management Institute/ colleges	Polytechnics
1	2	3	4	5	6	7	8	9	10	11
1	Gopalpur (CT)	3	2	1	1	Gangarampur (3)	Siliguri (276)	Siliguri (276)	Buniadpur (15)	Raiganj (45)
2	Par Patiram (CT)	1	1	1	Patiram (2)	Patiram (2)	Malda (95)	Siliguri (200)	Siliguri (200)	Balurghat (16)
3	Dakra (P) (CT)	1	Balurghat (3)	Balurghat (3)	Balurghat (3)	Balurghat (3)	Malda (110)	Siliguri (220)	Siliguri (220)	Balurghat (5)
4	Chak Bhriгу (CT)	8	2	2	1	Balurghat (2)	Malda (110)	Siliguri (220)	Siliguri (220)	Balurghat (4)
5	Harirampur (CT)	9	1	1	Dhaniapur (0.5)	1	Malda (55)	Malda (55)	Malda (55)	Malda (55)
6	Gangarampur (M)	35	1	3	7	1	0	0	0	1
7	Balurghat (M+OG)	40	0	3	10	2	Malda (110)	Jalpaiguri (450)	Kolkata (45)	Malda (110)

Sr. No.	Name of Town	Number of Educational Facilities (contd.) *				Number of Social, Recreational and Cultural facilities		
		Recognised Shorthand, Typewriting and vocational training institutions	Non-formal Education Center (Sarva Shiksha Abhiyan Center)	Special School for Disabled	Others	No. of Orphanage Home	Working Women's Hostles	No. of Old Age Home
1	2	12	13	14	15	16	17	18
1	Gopalpur (CT)	1	0	Gangarampur (3)	0	0	0	0
2	Par Patiram (CT)	1	Balurghat (13)	Balurghat (13)	Balurghat (13)	0	0	0
3	Dakra (P) (CT)	Balurghat (3)	Balurghat (3)	Balurghat (4)	0	0	0	0
4	Chak Bhriгу (CT)	Balurghat (2)	Balurghat (2)	Balurghat (3)	0	0	0	0
5	Harirampur (CT)	Gangarampur (35)	0	Malda (55)	0	Malda (55)	Malda (55)	Malda (55)
6	Gangarampur (M)	0	0	1	0	Kaldighi (2)	0	0
7	Balurghat (M+OG)	3	110	1	0	Danga (1)	1	1

Sr. No.	Name of Town	Number of Social, Recreational and Cultural facilities (contd.)				
		Stadium	Cinema Theatre	Auditorium/ Community Halls	Public Libraries	Reading Rooms
1	2	19	20	21	22	23
1	Gopalpur (CT)	Gangarampur (5)	Gangarampur (3)	0	1	1
2	Par Patiram (CT)	Balurghat (14)	Patiram (2)	Balurghat (14)	1	1
3	Dakra (P) (CT)	Balurghat (5)	Balurghat (3)	Balurghat (3)	Balurghat (3)	Balurghat (3)
4	Chak Bhriгу (CT)	Balurghat (4)	Balurghat (2)	Balurghat (2)	2	2
5	Harirampur (CT)	Gangarampur (35)	2	Buniadpur (18)	1	Malda (55)
6	Gangarampur (M)	1	2	0	2	2
7	Balurghat (M+OG)	1	3	29	4	4

* If an educational facility is not available in the town, the name of the nearest place and its distance from the town where facility is available has been given

**Statement – VI
Industry and Banking, 2009**

Sr. No.	Name of Town	Names of three most important commodities manufactured			Number of Banks			Number of Agricultural Credit Societies	Number of Non-Agricultural Credit Societies
		1st	2nd	3rd	Nationalised Bank	Private Commercial Bank	Co-operative Bank		
1	2	3	4	5	6	7	8	9	10
1	Gopalpur (CT)				0	0	0	1	0
2	Par Patiram (CT)				1	0	1	0	0
3	Dakra (P) (CT)				0	0	0	0	0
4	Chak Bhriku (CT)	Water	Steel	Cement Product	0	0	0	0	1
5	Harirampur (CT)	Paddy	Rice		4	0	2	2	2
6	Gangarampur (M)	Rice	Jute	Wheat	4	1	1	2	2
7	Balurghat (M + OG)	Bidi	Rice	Jewellery	11	2	2	0	0

**Statement – VII
Civic and other Amenities in Slums, 2009**

Sr. No.	Class and Name of Town	Name of the Slum	Is it notified	No. of households (approximate)	Population of the Slum (approximate)	Paved roads (in kms.)	System of Drainage			Both (Open & Closed)	Nil
							Open	Closed	Nil		
1	2	3	4	5	6	7	8	9	10	11	
1	II, Gangarampur (M)	Fifty no. of Slums	No	5580	25530	41.0	OD	---	---	---	
2	I, Balurghat (M + OG)	Santiniketan Para other nos.	Yes	15907	65327	47.5	---	---	BD	---	

Sr. No.	Class and Name of Town	Number of latrines					No. of tap points/ public hydrants installed for supply of protected water	Electricity (Number of connections)						
		Pit System	Private		Community	Others		Domestic	Road lighting (points)	Others				
Flush/ Pour	Flush (Water borne)		Service	Others			12				13	14	15	16
1	2	3	4	5	6	7	8	9	10	11	12	13	14	15
1	II, Gangarampur (M)	0	4700	0	0	0	89	4300	600	0				
2	I, Balurghat (M + OG)	0	7150	0	716	716	125	7000	1700	0				

**Appendix to Town Directory
Towns showing their Outgrowth with population**

Sl. No.	Name of Town with Location Code	Population of Core Town	Name of Outgrowth	Population of Outgrowth
1	2	3	4	5
1	Balurghat (M) – 801654	151416	Baidyanathpara (OG)	1863

© Government of India
English



2011

Directorate of Census Operations, West Bengal
Ministry of Home Affairs
Janganana Bhawan, IB-199, Sector-III
Salt Lake City
(Beside Mizoram House)
Kolkata - 700106



Email: dco-wbl.rgi@censusindia.gov.in
Website: <http://www.censusindia.gov.in>